



December 18, 2015

Vydas Juskelis, PE
Village of Villa Park
20 South Ardmore Avenue
Villa Park, IL 60181-2696

RE: Preliminary Environmental Site Assessment
St. Charles Road Bridge over Salt Creek
St. Charles Road, from Monterey Ave. to Illinois Route 83
Villa Park, DuPage County, IL 60181
V3 Project No.: 15228

Dear Mr. Juskelis:

V3 Companies (V3) has completed a Preliminary Environmental Site Assessment (PESA) of the above-referenced site. This PESA has been conducted in general conformance with the scope and limitations of *A Manual for Preliminary Environmental Site Assessments for Illinois Department of Transportation Highway Projects* and *American Society of Testing and Materials (ASTM) Standard Practice for Environmental Site Assessments: Phase I Environmental Site Assessment Process (Standard E1527-2005)*. The attached report provides our methodology, findings, opinions, and conclusions regarding environmental conditions at the Site.

V3 is providing this electronic version of the report for your review. If you have any questions regarding the findings and conclusions provided within this document, please contact us at (630) 724-9200. V3 appreciates the opportunity to serve you on this project.

Sincerely,
V3 COMPANIES

A handwritten signature in cursive script that reads "Lynn P. Smith".

Lynn P. Smith
Project Manager

LPS/cf

Enclosure: Preliminary Environmental Site Assessment Report

**PRELIMINARY
ENVIRONMENTAL SITE
ASSESSMENT**



SITE:

St. Charles Road Bridge over Salt Creek
St. Charles Road from Monterey Ave. to Illinois Route 83
Villa Park, DuPage County, IL 60181

PREPARED FOR:

Village of Villa Park
20 South Ardmore Avenue
Villa Park, IL 60181-2696

PREPARED BY:

V3 Companies
7325 Janes Avenue
Woodridge, Illinois 60517
(630) 724-9200

December 18, 2015

V3 Project Number: 15228

**SIGNATURES OF ENVIRONMENTAL PROFESSIONALS
THAT PERFORMED PHASE I ENVIRONMENTAL SITE ASSESSMENT**

This Preliminary Environmental Site Assessment report has been prepared by V3 Companies (V3), on behalf of Village of Villa Park (the User), in general conformance with the scope and limitations of *A Manual for Preliminary Environmental Site Assessments for Illinois Department of Transportation Highway Projects* and *ASTM Standard Practice for Environmental Site Assessments: Phase I Environmental Site Assessment Process (Standard E1527-2005)*, unless otherwise noted herein.

We declare that, to the best of our professional knowledge and belief, we meet the definition of *Environmental Professional* as defined in the *All Appropriate Inquiry* Rule (40 CFR 312.10), and have the required specific qualifications related to education, training, and experience. This PESA was conducted under the supervision of a qualified *Environmental Professional*.



Michael Dirkse, P.E., Engineer I



Lynn P. Smith, Project Manager

TABLE OF CONTENTS

1.0 EXECUTIVE SUMMARY	1
1.1 Recognized Environmental Conditions	1
1.2 Historic Recognized Environmental Conditions	2
1.3 Identified Data Gaps	2
1.4 PESA Risk Findings	3
2.0 INTRODUCTION	3
2.1 Purpose & Standards	3
2.2 Scope of Services	4
2.3 Assumptions, Limitations & Exceptions	4
2.4 Special Terms and Conditions	4
2.5 User Reliance	5
2.6 Definitions and Acronyms	5
2.7 Published References	5
3.0 SITE DESCRIPTION AND OWNERSHIP	6
3.1 Location and Legal Description	6
3.2 General Characteristics of Site Vicinity	6
3.3 Description of Site Structures, Road and Other Improvements	7
4.0 USER PROVIDED INFORMATION	7
5.0 RECORDS REVIEW	7
5.1 Records Pertaining to Physical Setting	7
5.2 State and Federal Database Search	7
5.2.1 Site	8
5.2.2 Adjoining and Nearby Properties	8
5.3 Local Records	10
5.4 Previous ESA and/or Site Investigation Reports	10
5.5 Title Records	10
5.6 Historical Records Review	10
5.6.1 Records Reviewed	10
5.6.2 Past Use of the Site and Adjoining Properties	11
6.0 SITE RECONNAISSANCE AND INTERVIEWS	11
6.1 Limiting Conditions Regarding Methodology	11
6.2 Site Utilities	11
6.3 Raw Material Use and Storage	12
6.4 Special or Hazardous Wastes	12
6.5 Solid Waste Disposal	12
6.6 Wastewater	12
6.7 Drains or Sumps	12
6.8 Underground and Aboveground Storage Tanks (USTs & ASTs)	12
6.9 Polychlorinated Biphenyls (PCBs)	12
6.10 Pits, Ponds or Lagoons	12
6.11 Other Conditions of Concern	12
6.12 Adjoining Properties	12

6.13	Individuals Interviewed	13
7.0	ASTM E1527 NON-SCOPE ITEMS.....	13
8.0	FINDINGS, OPINIONS & CONCLUSIONS	13
8.1	Recognized Environmental Conditions	13
8.2	Historic Recognized Environmental Conditions	15
8.3	Identified Data Gaps.....	15
8.4	PESA Risk Findings	15

LIST OF FIGURES

Figure 1 - Site Vicinity Map
 Figure 2 - Site Features Map

LIST OF APPENDICES

Appendix I.....	Qualifications of Environmental Professionals
Appendix II	Site Photographs
Appendix III	Site Legal Description/Plat of Survey/Site Plan
Appendix IV.....	User/Owner Questionnaires and other Interview Documentation
Appendix V.....	Title Records
Appendix VI.....	Regulatory Records Database Report
Appendix VII.....	Federal, State & Local Records
Appendix VIII.....	Historical Records and Maps
Appendix IX.....	Previous Reports
Appendix X.....	Definitions & Acronyms
Appendix XI.....	Assumptions, Limitations & Exceptions

1.0 EXECUTIVE SUMMARY

V3 Companies (V3) has completed a Preliminary Environmental Site Assessment (PESA) of the St. Charles Road Bridge over Salt Creek located on St. Charles Road from Monterey Avenue to Illinois Route 83 in Villa Park, Illinois (Site). The report was prepared for the Village of Villa Park and dated November 20, 2015. This PESA has been conducted in general conformance with the scope and limitations of *A Manual for Preliminary Environmental Site Assessments for Illinois Department of Transportation Highway Projects* and *American Society of Testing and Materials (ASTM) Standard Practice for Environmental Site Assessments: Phase I Environmental Site Assessment Process (Standard E1527-2005)*. The following provides a summary of our findings, opinions, and conclusions regarding environmental conditions at the Site.

1.1 Recognized Environmental Conditions

A *Recognized environmental condition* (REC) is defined by ASTM E1527-05 as “the presence or likely presence of any *hazardous substances* or *petroleum products* on a *property* under conditions that indicate an existing release, a past release, or a material threat of a release of any *hazardous substances* or *petroleum products* into structures on the *property* or into the ground, groundwater, or surface water of the *property*. The term includes *hazardous substances* or *petroleum products* even under conditions in compliance with laws. The term is not intended to include *de minimis* conditions that generally do not present a threat to human health or the environment and that generally would not be the subject of an enforcement action if brought to the attention of appropriate governmental agencies. Conditions determined to be *de minimis* are not *recognized environmental conditions*.” (Italics denote terms with specific ASTM definitions).

This assessment has revealed no evidence of RECs in connection with the Site, except for the following:

- “Villa Quick Service” – former UST site located at 543 E. St. Charles Road: According to the 1947 and 1954 Sanborn Fire Insurance maps, a filling station (or gasoline station) and a small building (store) is shown at the southwest corner of St. Charles Road and Monterey Ave. Historical aerial photographs and city directories indicate industrial/commercial use of this site (including gasoline stations) since 1952 to 1971. The status of the UST facility is closed in the Illinois Office of the State Fire Marshal database. On December 1, 1987, two 10,000-gallon gasoline USTs were removed, along with one 5,000-gallon diesel fuel UST. The USTs were installed, used and removed during a time when USTs and related environmental impacts were not strictly regulated. Furthermore, there is no documentation that environmental soil sampling was completed in connection with the UST system removals to assess subsurface conditions in the former tank locations. Without documentation regarding subsurface conditions, and given the less stringent regulatory requirements at the time of installation, use, and removal of the USTs, it is possible that residual contamination could be present at this facility in association with the former USTs which represents evidence of an REC in connection with the Site.
- Former Marathon Gasoline Station - 601 W. St. Charles Road: Review of regulatory listings, city directories, and aerial photographs indicate a former gasoline station occupied the northeastern adjoining property from at least 1971 to 1978. The record search lists two 6,000-gallon USTs, one 8,000-gallon UST, and one 550-gallon UST of unknown substances that are exempt from registration and last used in 1975 and

removed in 1978. The USTs were installed, used and removed during a time when USTs and related environmental impacts were not strictly regulated. Furthermore, there is no documentation that environmental soil sampling was completed in connection with the UST system removals to assess subsurface conditions in the former tank locations. Without documentation regarding subsurface conditions, and given the less stringent regulatory requirements at the time of installation, use, and removal of the USTs, it is possible that residual contamination could be present at this facility in association with the former USTs which represents evidence of an REC in connection with the Site.

- Underground, high-pressure petroleum pipeline: During site reconnaissance, markers and vent pipes for an underground, high-pressure petroleum pipeline were observed along the west side of Illinois Route 83. A representative from Buckeye Partners, L.P., the pipeline company, was contacted and he indicated that, the pipeline was installed in the 1950's and that to his knowledge, there was no known releases or spills from this pipeline near the Site based on monitoring equipment and observations during a recent preventative maintenance repair of the pipeline. The petroleum pipeline being in operation near the Site since the 1950's during a time when environmental and transportation regulations were less stringent is evidence of an REC in connection with the Site.
- Former Amoco Oil Co. #6943 Gasoline Station - 575 St. Charles Rd., Elmhurst, IL 60126. This gas station was formerly located at the northeast corner of Illinois Route 83 and St. Charles Road. This corner is currently occupied by a multi-tenant commercial building. There was a documented release of gasoline from this facility, and an Illinois EPA NFR letter has been issued. The highway authority agreement within the NFR letter states that contaminated soil and/or groundwater may exist within the Illinois Route 83 ROW immediately adjoining to the Site which represents evidence of an REC in connection with the Site.

1.2 Historic Recognized Environmental Conditions

A historic recognized environmental condition (HREC) is an environmental condition which in the past would have been considered a *recognized environmental condition*, but which may or may not be considered a *recognized environmental condition* currently.

This assessment has revealed no evidence of HRECs in connection with the Site.

1.3 Identified Data Gaps

Under the ASTM/AAI standards, if *data gaps* are identified during the ESA process, the EP must comment on their significance and whether such gaps affect the overall findings. Data gaps "are a lack of or inability to obtain information required by the standards and practices listed in the regulation despite good faith efforts by the "Environmental Professional (EP)" or The User to gather such information." A *data gap* is significant if other information and/or professional experience raises reasonable concerns involving the "*data gap*."

The following data gaps were identified, but have not been deemed significant:

- Information regarding the chain-of-title ownership history or environmental liens recorded against the Site was not provided by the *User*. Environmental lien searches were not conducted as part of the scope of work for this Project.

- The *User Questionnaire* was not provided for this assessment.
- Fire insurance maps were available for only a portion of the western portion of the Site and not the entire Site.

1.4 PESA Risk Findings

After a review of all available information, this Site is found to be a **moderate risk** based on indications that identify a potential for soil or water contamination or other environmental hazard; however, the hazard was not verified by local agency testing.

2.0 INTRODUCTION

V3 Companies performed a Preliminary Environmental Site Assessment (PESA) for the St. Charles Road Bridge over Salt Creek, located on St. Charles Road between Monterey Ave. and Illinois Route 83 in Villa Park, IL (Site). The assessment was performed by and conducted under the supervision of the following Environmental Professionals: Mr. Michael Dirkse, P.E., CFM, and Ms. Lynn Smith, Project Manager, and Mr. Keith Oswald, P.E.. The professional credentials of the project team are provided in Appendix I.

2.1 Purpose & Standards

Purpose of the PESA

V3 understands that the User intends to conduct roadway construction and public improvements within the Site. This PESA was conducted to identify areas that may have an adverse effect on construction and/or for project right-of-way acquisition (if applicable); V3 understands that right-of-way acquisition is anticipated. In the case of acquisition, the intent of this assessment is to enable the Village of Villa Park (the User) to satisfy one of the requirements related to qualifying as an innocent landowner, contiguous property owner, or bona fide prospective purchaser, relative to potential CERCLA liability.

Applicable Standards

The process constitutes all appropriate inquiry into the previous ownership and uses of the property, consistent with good commercial or customary practice – as defined in 42 U.S.C §9601(35)(B), and provides defenses referred to as “landowner liability protections” (“LLPs”).

Nationwide ESA procedures and protocols have been established relative to the content, performance, and documentation of the environmental assessment process. These procedures are defined in the standards identified below.

- *American Society of Testing and Materials (ASTM) Standard Practice for Environmental Site Assessments: Preliminary Environmental Site Assessment Process (Standard E1527-2005).*
- *U.S. EPA November 1, 2005 Standards and Practices for All Appropriate Inquiries; Final Rule (40 CFR Part 312).*

These standards are referred to throughout this report as “ASTM” and “AAI.” The goal of the processes established in these standards is to identify recognized environmental conditions (RECs) at the Site. RECs are defined as “the presence or likely presence of any hazardous substances or petroleum products on a property under conditions that indicate an existing

release, a past release, or a material threat of a release of any hazardous substances or petroleum products into structures on the property or into the ground, groundwater, or surface water of the property.” V3 has conducted this PESA and developed this report in general conformance with the above standards, and the scope and limitations of *A Manual for Preliminary Environmental Site Assessments for Illinois Department of Transportation Highway Projects*.

2.2 Scope of Services

This PESA has been prepared and conducted in general conformance with the guidance and protocols of the ASTM/AAI and IDOT standards identified above, as set forth in the contract and terms with Village of Villa Park. In general, the evaluation process primarily consists of a review of historical and current records and information, a site visit, and interview of informed individuals. V3 has conducted this assessment consistent with that level of care and skill that is standard to the industry. The ASTM standards are not intended to represent or replace the standard of care by which the adequacy of a given professional service must be judged.

Services Beyond ASTM/AAI Standards

The ASTM standard specifically identifies the services listed in the table below as Non-Scope Activities (i.e., not within the standard scope of work). As such, the evaluation of these factors is considered an additional service. Any non-scope items requested by the User, to be performed in conjunction with the assessment, are identified below. The specific scope of work for any requested additional services performed is documented in **Section 7.0**.

Non-Scope Activities	Performed	Not Requested
Asbestos-Containing Building Materials		X
Radon		X
Wetlands		X
Regulatory Compliance		X
Industrial Hygiene		X
Ecological Resources		X
Indoor Air Quality		X
Lead-based Paint		X
Mold		X
Lead in Drinking Water		X
Cultural and Historic Resources		X
Health and Safety		X
Endangered Species		X
Biological Agents		X

Deviation from Scope of Services

There have been no deviations from the established Scope of Services during the performance of this PESA.

2.3 Assumptions, Limitations & Exceptions

Assumptions, Limitations and Exceptions are documented in **Appendix XI**.

2.4 Special Terms and Conditions

V3 is not affiliated with the borrower or any other parties to this transaction. This PESA report is intended to be used in its entirety. No portion of it may be deleted or used out of context without the written consent of V3. The opinions and information contained in this report are time sensitive and represent our evaluation of the environmental site conditions at the time the

services were provided. This report was prepared for a limited use involving a single transaction, as set forth herein, and may not be used for any other purpose without the written consent of V3.

Both the ASTM and AAI standards identify certain individuals as having specific obligations related to completion of the ESA process, as noted below:

User - the party seeking to use Practice E 1527-05 to complete an environmental site assessment of the property. A User may include, without limitation, a potential purchaser of property, a potential tenant of property, an owner of property, a lender, or a property manager.

Environmental Professional (EP) – a person who possesses sufficient specific education, training, and experience necessary to exercise professional judgment or develop opinions and conclusions regarding conditions indicative of releases or threatened releases on, at, in, or to a property, sufficient to meet the objectives and performance factors specified in the ASTM standard.

The following table identifies the responsibilities of these individuals relative to the execution of the PESA. The User is identified later in this report, and information provided by this individual is included and identified within this PESA report.

AAI Component	User	EP
Inquiry		X
Visual Inspections		X
Interviews		X
Reviews of Historical Sources		X
Reviews of Government Records		X
Search for Environmental Cleanup Liens	X	
Consider "specialized knowledge"	X	
Consider relationship of purchase price to fair market value of property, if contaminated	X	
Consider "commonly known" information	X	X
Consider "degree of obviousness of contamination"	X	X

2.5 User Reliance

This report has been prepared on behalf of Village of Villa Park and may not be relied upon or disseminated to any third person or entity, other than project affiliated roadway jurisdictions (e.g., State Departments of Transportation) and/or a commercial financial institution or other lender providing financing for the acquisition or improvement of the Site, as of the date of this report. Use of this report by any third party or entity is expressly prohibited without the written authorization of Village of Villa Park and V3. As a condition precedent to such use, such third party or entity shall agree to be bound by the same contractual terms as those between V3 and Village of Villa Park, including those regarding indemnification and limitation of liability.

2.6 Definitions and Acronyms

A list of definitions and acronyms pertinent to the AAI/ASTM ESA process are provided in Appendix X.

2.7 Published References

The following published documents are referenced in relationship to the execution of this PESA:

ASTM Standards:

E 1527-05 Standard for Phase I Environmental Site Assessments

Federal Statutes:

Comprehensive Environmental Response, Compensation, and Liability Act of 1980 (“CERCLA” or “Superfund”), as amended by Superfund Amendments and Reauthorization Act of 1986 (“SARA”) and Small Business Liability Relief and Brownfields Revitalization Act of 2002 (“Brownfields Amendments”), 42 U.S.C. §§9601 et seq.

Freedom of Information Act, 5 U.S.C. §552, as amended by Public Law No. 104-231, 110 Stat. 3048

Resource Conservation and Recovery Act (sometimes also referred to as the Solid Waste Disposal Act), as amended (“RCRA”), 42 U.S.C §6901 et seq.

USEPA Documents:

“All Appropriate Inquiry” Final Rule, 40 C.F.R. Part 312 Chapter 1 EPA, Subchapter J-Superfund, Emergency Planning, and Community Right-To-Know Programs, 40 C.F.R Parts 300-399

IDOT:

A Manual for Preliminary Environmental Site Assessments for Illinois Department of Transportation Highway Projects

Additional documents reviewed as part of this assessment are identified in the appropriate sections of this report.

3.0 SITE DESCRIPTION AND OWNERSHIP

The following subsections are a compilation of information obtained from the site visit, interviews with knowledgeable individuals, and/or documents and records pertaining to the site and operations. Additional descriptions regarding site conditions are provided in **Section 6.0**, Site Reconnaissance and Interviews. A Site Location Map is provided as **Figure 1**, and a Site Features Map is provided as **Figure 2**.

3.1 Location and Legal Description

The Site is owned by the Village of Villa Park and incorporates areas within the St. Charles Road right-of-way where the Village is planning to design and construct improvements to the St. Charles Road Bridge over Salt Creek. The Site is located along St. Charles Road from Monterey Avenue to Illinois Route 83, a distance of approximately 900 feet. The Site also includes areas along Salt Creek to the north and south of the St. Charles Road Bridge, as depicted in **Figure 2**.

3.2 General Characteristics of Site Vicinity

The Site is located in a mixed use area consisting of commercial/industrial, recreational, and residential development. See **Section 6.11** for more detailed information.

3.3 Description of Site Structures, Road and Other Improvements

The Site consists of the green space areas and paved areas within the St. Charles Road right-of-way. No structures are located on the Site.

4.0 USER PROVIDED INFORMATION

Under the ASTM standard, the User is defined as “the party seeking to use Practice E 1527-05 to complete an environmental site assessment of the property”. A User may include, without limitation, a potential purchaser of property, a potential tenant of property, an owner of property, a lender, or a property manager.” In the context of this PESA, the User is the Village of Villa Park. The ASTM standard specifies that the User is required to identify any special terms and conditions which must be agreed upon by the EP prior to the initiation of the ESA.

5.0 RECORDS REVIEW

5.1 Records Pertaining to Physical Setting

A variety of data pertaining to the physical setting of the site is provided in the “Geocheck” section of the EDR report in **Appendix VI**. Additional data was obtained through observations made during the site visit and a review of maps and other published documents identified below. The physical setting of the Site is summarized as follows:

USGS Topographic Map	1997 Elmhurst IL, 7.5 Minute
Property Elevation	Approximately 655-675 feet above mean sea level
Surface Topography	Generally flat, but with steep slopes on the banks of Salt Creek.
Regional Topography	The regional topography appears to slope gradually toward Salt Creek.
Site Features	Salt Creek, the weigh station driveway, and adjoining structures are visible in the vicinity of the Site.

Regional/Local Geology: Based on a review of the geological map entitled Potential for Contamination of Shallow Aquifers in Illinois: Ill. GS Circular 532, 30 p., Berg, R.C., Kempton, J.P., and Cartwright, K. 1984, the predominant soil types in the area of the Site are comprised of the following:

Type C1 soil, which is “Permeable bedrock within 20 to 50 feet of surface, overlain by till or other fine-grained material”.

Type AX soil, which is “Alluvium, a mixture of gravel, sand, silt, and clay along streams, variable in composition and thickness”.

Hydrogeology: Based on regional topography and physical setting, Site groundwater flow within the near surface sediments is assumed to follow topography and would likely flow towards Salt Creek.

5.2 State and Federal Database Search

An ASTM radius search was performed by Environmental Data Resources (EDR), which obtains updated environmental database information from state and federal agencies. The following sections provide a summary of the database information related to the Site and nearby properties that have the highest potential to impact the Site. Based on geologic conditions

and/or regulatory status, V3 determined that the remaining properties are considered unlikely to impact the Site. The complete list of databases reviewed by EDR and a summary of their results are provided in EDR's report in **Appendix VIII**.

5.2.1 Site

The Site was not listed in EDR's database report. The Site is a right-of-way.

5.2.2 Adjoining and Nearby Properties

V3 identified the following adjoining/nearby properties that have a potential to impact the Site:

Facility Name:	Villa Quick Ser		
Address:	543 E. St. Charles Road, Villa Park, IL 60181		
Distance (ft) / Direction:	South adjoining property		
Gradient:	Up-gradient in relation to the Site		
UST:	Facility ID: 2022139; Two (2), 10,000-gal gasoline USTs One, (1), 5,000-gal diesel fuel UST Ages of tanks listed as 20 years.	Status	USTs removed 12/1/1987 Facility Closed
Comments:	On December 1, 1987, two 10,000-gallon gasoline USTs were removed, along with one 5,000-gallon diesel fuel UST. The USTs were installed, used and removed during a time when USTs and related environmental impacts were not strictly regulated. Furthermore, there is no documentation that environmental soil sampling was completed in connection with the UST system removals to assess subsurface conditions in the former tank locations. Without documentation regarding subsurface conditions, and given the less stringent regulatory requirements at the time of installation, use, and removal of the USTs, it is possible that residual contamination could be present at this facility in association with the former USTs which represents evidence of an REC in connection with the Site.		

Facility Name:	Oakfield Ford		
Address:	443 E. St. Charles Road, Villa Park, IL 60181		
Distance (ft) / Direction:	Approximately 430 feet to the west		
Gradient:	Up-gradient in relation to the Site		
LUST:	LUST Incident #981438, dated 06/15/1998 - release of gasoline and used oil.	Status	NFR Letter issued 09/29/1998; NFR Letter recorded 10/30/1998
FINDS:	Registry ID: 110005888762	Status:	No applicable violations found
RCRA-SQG:	EPA ID: ILD984822452	Status:	No violations found
UST:	Facility ID: 2037175	Status:	Closed
BOL:	Site ID: 170000273594 Inv Num: 0430805058	Status:	NFR Letter issued 09/29/1998; NFR Letter recorded 10/30/1998
Comments:	Based on the distance from the Site, the removal of the USTs and regulatory status as a closed UST/LUST site with an Illinois EPA NFR letter with no engineered barriers, institutional controls, ELUCs, or highway authority agreements, this property does not represent evidence of an REC in connection with the Site.		

Facility Name:	Marathon Unit #2350		
Address:	83 & St. Charles, Elmhurst, IL 60126 (EDR City Directories – Tuckers Marathon at 601 St. Charles Road)		
Distance (ft) / Direction:	East adjoining property		
Gradient:	Up-gradient in relation to the Site		
UST:	Facility ID: 2019675 Two (2), 6,000-gal USTs One, (1), 8,000-gal UST One, (1), 550-gal UST Product not indicated; assumed to be petroleum product. Ages of tanks listed as 30 years.	Status	Exempt (Facility is not in operation)

Facility Name:	Marathon Unit #2350		
Address:	83 & St. Charles, Elmhurst, IL 60126 (EDR City Directories – Tuckers Marathon at 601 St. Charles Road)		
Distance (ft) / Direction:	East adjoining property		
Gradient:	Up-gradient in relation to the Site		
Comments:	The record search lists two 6,000-gallon USTs, one 8,000-gallon UST, and one 550-gallon UST of unknown substances that are exempt from registration and last used in 1975 and removed in 1978. The USTs were installed, used and removed during a time when USTs and related environmental impacts were not strictly regulated. Furthermore, there is no documentation that environmental soil sampling was completed in connection with the UST system removals to assess subsurface conditions in the former tank locations. Without documentation regarding subsurface conditions, and given the less stringent regulatory requirements at the time of installation, use, and removal of the USTs, it is possible that residual contamination could be present at this facility in association with the former USTs which represents evidence of an REC in connection with the Site.		

Facility Name:	K Mart Store		
Address:	State Hwy 83 St. Charles Rd., Elmhurst, IL 60126		
Distance (ft) / Direction:	Approximately 770 feet northeast		
Gradient:	Up-gradient in relation to the Site		
UST:	Facility ID: 2025378	Status	Closed
Comments:	Based on the distance from the Site and the documentation that a 1,000-gallon used oil UST has been removed from the property, this closed UST facility does not represent evidence of an REC in connection with the Site.		

Facility Name:	Amoco Oil Co. #6943		
Address:	575 St. Charles Rd., Elmhurst, IL 60126		
Distance (ft) / Direction:	Approximately 200 feet east (Northeast corner of Illinois Route 83 and St. Charles Road)		
Gradient:	Up-gradient		
LUST:	LUST Incident # 932611, dated 09/30/1993 - release of gasoline	Status	NFR Letter issued 10/18/2011; NFR Letter recorded 11/28/2011
Engineering Controls:	Buildings/Structure, pavement	Status	NFR Letter issued 10/18/2011; NFR Letter recorded 11/28/2011
Institutional Controls:	Groundwater use restriction, industrial/commercial land use restriction, worker caution, soil handling ELUC, highway authority agreement	Status	NFR Letter issued 10/18/2011; NFR Letter recorded 11/28/2011
Comments:	This facility has an Illinois EPA NFR letter based on institutional controls which include a highway authority agreement. The NFR states that contaminated soil and/or groundwater may exist within the Illinois Route 83 ROW immediately adjoining to the Site which represents evidence of an REC in connection with the Site.		

Facility Name:	Charles Willa Texaco / Charles Texaco/Charles Villa		
Address:	749 W. St. Charles Rd., Elmhurst, IL 60126		
Distance (ft) / Direction:	Approximately 900 feet west		
Gradient:	Up-gradient in relation to the Site		
LUST:	LUST Incident #982571 dated 10/14/1998 - release of gasoline	Status	No NFR letter issued
UST:	Facility ID: 2001616	Status	Closed
Comments:	This site is located by EDR on St. Charles Road, just east of Illinois Route 83; however, based on IEPA documentation, the actual location of the site is on the northeast corner of St. Charles Rd. and Villa Ave., which is approximately 900 feet to the west of the Site. Based on the distance, this LUST facility does not represent evidence of an REC in connection with the Site.		

5.3 Local Records

As warranted, additional state agency records maintained on regulatory agency websites were reviewed as determined useful. Relevant information is incorporated into appropriate sections of this report.

5.4 Previous ESA and/or Site Investigation Reports

Previous environmental reports were not provided.

5.5 Title Records

Title records or a search for environmental liens and activity and use limitations (AULs) was not performed as part of this assessment.

5.6 Historical Records Review

5.6.1 Records Reviewed

Multiple historic sources were reviewed to gain an understanding of the site history, including standard ASTM E1527-05 historical sources. In accordance with the standard, those sources that were both easily attainable and available within project constraints, and/or that were judged likely to be useful for the purposes of this study, are listed on the following table. Copies of these documents are provided in the appropriate Appendices.

REVIEWED STANDARD HISTORICAL SOURCES			
Historical Document	Reasonably Ascertainable/ Available	Source/dates (if applicable)	Comments
Aerial Photographs	Yes	EDR (1939-2012)	Limited in usefulness due to resolution
Fire Insurance Maps	Yes	EDR (1932-1965)	Limited in usefulness due to resolution; Partial coverage of Site
Property Tax Files	N/A	N/A	Not considered useful
Recorded Land Title Records	N/A	N/A	Not available
Topographic Maps	Yes	EDR (1901-1997)	Limited in usefulness due to scale/resolution
Local Street Directories	Yes	EDR (1969-2013)	
Regulatory Records	Yes	EDR	Section 5.2 and Section 5.3
Interviews	Yes	11/9/2015	Phone interview with Mike Norris from Buckeye Partners, L.P
Other Historical Data	Yes	OSFM AND IEPA	Obtained from the regulatory agency websites

N/A - Not Applicable

5.6.2 Past Use of the Site and Adjoining Properties

Based on review of the available sources/records reviewed, historical uses of the adjoining properties to the Site are identified below:

St. Charles Road, from Monterey Ave. to Illinois Route 83:

1901-1946	The project area is primarily agricultural /undeveloped.
1947-1952	The project area and nearby properties are primarily mixed use residential and industrial/commercial. Service station located at 543 E. St. Charles Road. Areas to the northeast of the project area are undeveloped.
1953-1970	The project area and nearby properties are primarily mixed use residential and industrial/commercial. Service Station located at 543 E. St. Charles Road from approximately 1947 to 1987. Petroleum pipeline along west side of Illinois Route 83, which is adjacent to the east side of project area.
1971-1987	The project area and nearby properties are primarily mixed use residential and industrial / commercial. Service Station at 543. E. St. Charles Road. Marathon Gasoline Stations at 601 St. Charles Rock Road from approximately 1971 to 1978. Petroleum pipeline along west side of Illinois Route 83, which is adjacent to the east side of project area.
1988 to 2015	The project area and nearby properties are primarily mixed use residential and industrial/commercial. Petroleum pipeline along west side of Illinois Route 83, which is adjacent to the east side of project area. Former Amoco Station to the northeast across Route 83.

Based on V3's review of the historical information, in conjunction with the regulatory review and observations made during the site visit, the historical use of the adjoining properties represent evidence of a REC in connection with the Site.

6.0 SITE RECONNAISSANCE AND INTERVIEWS

Mr. Michael Dirkse of V3 conducted a visual evaluation of the Site on November 6, 2015. The purpose of the site visit was to observe the Site for conditions that imply potential environmental impact. Such conditions might include signs of stressed vegetation, stained soil, uncontrolled dumping, the presence of underground storage tanks, or indications of a release of hazardous wastes and/or regulated substance(s). The site visit included observations of adjoining properties from the Site or surrounding roads. Mr. Dirkse was unaccompanied during the site visit. Photographic documentation of V3's site visit is provided in **Appendix II**.

6.1 Limiting Conditions Regarding Methodology

No limiting conditions were encountered relative to the performance of site reconnaissance activities.

6.2 Site Utilities

Various underground utilities including water, fiber optic, telephone, and electric (for traffic signal control) are present on the site. Overhead electric lines were observed by the Tobacco Hut at 543 E. St. Charles Road. Two capped metal conduits were observed sticking up out of the ground in the ROW near the Back Alley Burger (609 St. Charles Road). Although the exact purpose of these conduits is uncertain, they are believed to be electrical or utility related. Based on the EDR Geo-Check information and the IEPA website, no wells were found in this location.

6.3 Raw Material Use and Storage

Raw material use or storage was not observed during the site visit.

6.4 Special or Hazardous Wastes

Special or hazardous waste was not observed was not observed during the site visit.

6.5 Solid Waste Disposal

Solid waste was not observed, other than *de minimis* domestic litter.

6.6 Wastewater

Wastewater is not generated within or adjoining the Site.

6.7 Drains or Sumps

Storm water surface drains were observed in various areas of the Site. No evidence of a REC was identified in connection with the Site.

6.8 Underground and Aboveground Storage Tanks (USTs & ASTs)

Evidence of USTs or ASTs were not observed on or immediately adjoining to the Site.

6.9 Polychlorinated Biphenyls (PCBs)

Equipment that potentially contains PCBs was not observed during V3's site visit.

6.10 Pits, Ponds or Lagoons

Pits, ponds or lagoons were not observed on or adjoining the Site.

6.11 Other Conditions of Concern

Petroleum Pipeline

During site reconnaissance, markers and vent pipes for an underground, high-pressure petroleum pipeline were observed along the west side of Illinois Route 83. A representative from Buckeye Partners, L.P., the pipeline company, was contacted and he indicated that, the pipeline was installed in the 1950's and that to his knowledge, there was no known releases or spills from this pipeline near the Site based on monitoring equipment and observations during a recent preventative maintenance repair of the pipeline. The petroleum pipeline being in operation near the Site since the 1950's during a time when environmental and transportation regulations were less stringent is evidence of an REC in connection with the Site.

6.12 Adjoining Properties

Section 5.6.2 provides information relative to the historical use of land surrounding the Site. Observations of the adjoining properties were made from the Site and from public thoroughfares. Adjoining properties are identified on **Figure 2** and described below.

St. Charles Road, from Monterey Ave. to Illinois Route 83:

On the west side of Salt Creek, a single-family residential property is located to the north of the Site, and two commercial properties are located on the south side. On the east side of Salt Creek, two restaurants are located to the north side of the Site, and a weigh station is located

on the south side. Illinois Route 83 borders the Site to the east. Wooded areas, Salt Creek, bike trails, and sidewalks are on the north and south sides of the St. Charles Road Bridge.

6.13 Individuals Interviewed

Mr. Mike Norris, representative from Buckeye Partners, L.P., the owner of the underground, high-pressure petroleum pipeline along the west side of Illinois Route 83, was contacted regarding the pipeline history and Buckeye's knowledge of spills or releases in connection with the pipeline. Mr. Norris indicated that, to his knowledge, there were no known releases or spills from the pipeline in the area near the Site. Mike has been working with Buckeye Partners, L.P. for more than 8 years. The pipeline has been in place in that location since the 1950s. The petroleum product is propelled through the pipelines using pressure from pump stations; the pipeline pressure is constantly monitored in accordance with regulatory requirements. If there is a release, the pressure sensors would indicate a loss in pressure. Furthermore, the wall thickness measurements are routinely obtained to detect any anomalies and early signs of corrosion. As a result of the routine monitoring, a corroded section of pipe was recently discovered in the pipe near the northwest corner of St. Charles Road and Illinois Route 83. The pipeline was repaired to prevent pipeline leaks. (This is consistent with the erosion control blanket/seeding that was observed in this area during the site visit). There was no evidence of a leak or release to soil discovered during this repair project.

7.0 ASTM E1527 NON-SCOPE ITEMS

Issues such as asbestos, radon, lead-based paint, lead in drinking water, wetlands, regulatory compliance, cultural and historic resources, industrial hygiene, health and safety, ecological resources, endangered species, indoor air quality and high voltage power lines are beyond the scope of ASTM E 1527. Such services are considered additional non-scope services and have not been formally investigated in this assessment.

8.0 FINDINGS, OPINIONS & CONCLUSIONS

V3's evaluation of all identified environmental concerns regarding the site is summarized in this section. The following provides a summary of the results of this investigation.

8.1 Recognized Environmental Conditions

A *Recognized environmental conditions* (REC) is defined by ASTM E1527-05 as "the presence or likely presence of any *hazardous substances* or *petroleum products* on a *property* under conditions that indicate an existing release, a past release, or a material threat of a release of any *hazardous substances* or *petroleum products* into structures on the *property* or into the ground, groundwater, or surface water of the *property*. The term includes *hazardous substances* or *petroleum products* even under conditions in compliance with laws. The term is not intended to include *de minimis* conditions that generally do not present a threat to human health or the environment and that generally would not be the subject of an enforcement action if brought to the attention of appropriate governmental agencies. Conditions determined to be *de minimis* are not *recognized environmental conditions*." (Italics denote terms with specific ASTM definitions).

This assessment has revealed no evidence of RECs in connection with the Site, except for the following:

- “Villa Quick Service” – former UST site located at 543 E. St. Charles Road: According to the 1947 and 1954 Sanborn Fire Insurance maps, a filling station (or gasoline station) and a small building (store) is shown at the southwest corner of St. Charles Road and Monterey Ave. Historical aerial photographs and city directories indicate industrial/commercial use of this site (including gasoline stations) since 1952 to 1971. The status of the UST facility is closed in the Illinois Office of the State Fire Marshal database. On December 1, 1987, two 10,000-gallon gasoline USTs were removed, along with one 5,000-gallon diesel fuel UST. The USTs were installed, used and removed during a time when USTs and related environmental impacts were not strictly regulated. Furthermore, there is no documentation that environmental soil sampling was completed in connection with the UST system removals to assess subsurface conditions in the former tank locations. Without documentation regarding subsurface conditions, and given the less stringent regulatory requirements at the time of installation, use, and removal of the USTs, it is possible that residual contamination could be present at this facility in association with the former USTs which represents evidence of an REC in connection with the Site.
- Former Marathon Gasoline Station - 601 W. St. Charles Road: Review of regulatory listings, city directories, and aerial photographs indicate a former gasoline station occupied the northeaster adjoining property from at least 1971 to 1978. The record search lists two 6,000-gallon USTs, one 8,000-gallon UST, and one 550-gallon UST of unknown substances that are exempt from registration and last used in 1975 and removed in 1978. The USTs were installed, used and removed during a time when USTs and related environmental impacts were not strictly regulated. Furthermore, there is no documentation that environmental soil sampling was completed in connection with the UST system removals to assess subsurface conditions in the former tank locations. Without documentation regarding subsurface conditions, and given the less stringent regulatory requirements at the time of installation, use, and removal of the USTs, it is possible that residual contamination could be present at this facility in association with the former USTs which represents evidence of an REC in connection with the Site.
- Underground, high-pressure petroleum pipeline: During site reconnaissance, markers and vent pipes for an underground, high-pressure petroleum pipeline were observed along the west side of Illinois Route 83. A representative from Buckeye Partners, L.P., the pipeline company, was contacted and he indicated that, the pipeline was installed in the 1950's and that to his knowledge, there was no known releases or spills from this pipeline near the Site based on monitoring equipment and observations during a recent preventative maintenance repair of the pipeline. The petroleum pipeline being in operation near the Site since the 1950's during a time when environmental and transportation regulations were less stringent is evidence of an REC in connection with the Site.
- Former Amoco Oil Co. #6943 Gasoline Station - 575 St. Charles Rd., Elmhurst, IL 60126: This gas station was formerly located at the northeast corner of Illinois Route 83 and St. Charles Road. This corner is currently occupied by a multi-tenant commercial building. There was a documented release of gasoline from this facility, and an Illinois EPA NFR letter has been issued. The highway authority agreement within the NFR letter states that contaminated soil and/or groundwater may exist within the Illinois Route 83 ROW immediately adjoining to the Site which represents evidence of an REC in connection with the Site.

8.2 Historic Recognized Environmental Conditions

An historic recognized environmental condition (HREC) is an environmental condition which in the past would have been considered a *recognized environmental condition*, but which may or may not be considered a *recognized environmental condition* currently.

This assessment has revealed no evidence of HRECs in connection with the Site.

8.3 Identified Data Gaps

Under the ASTM/AAI standards, if *data gaps* are identified during the ESA process, the EP must comment on their significance and whether such gaps affect the overall findings. Data gaps “are a lack of or inability to obtain information required by the standards and practices listed in the regulation despite good faith efforts by the “Environmental Professional (EP)” or The User to gather such information.” A *data gap* is significant if other information and/or professional experience raises reasonable concerns involving the “*data gap*.”


The following data gaps were identified, but have not been deemed significant:


- Information regarding the chain-of-title ownership history or environmental liens recorded against the Site was not provided by the *User*. Environmental lien searches were not conducted as part of the scope of work for this Project.
- The *User* Questionnaire was not provided for this assessment.
- Fire insurance maps were available for only a portion of the western portion of the Site and not the entire Site.

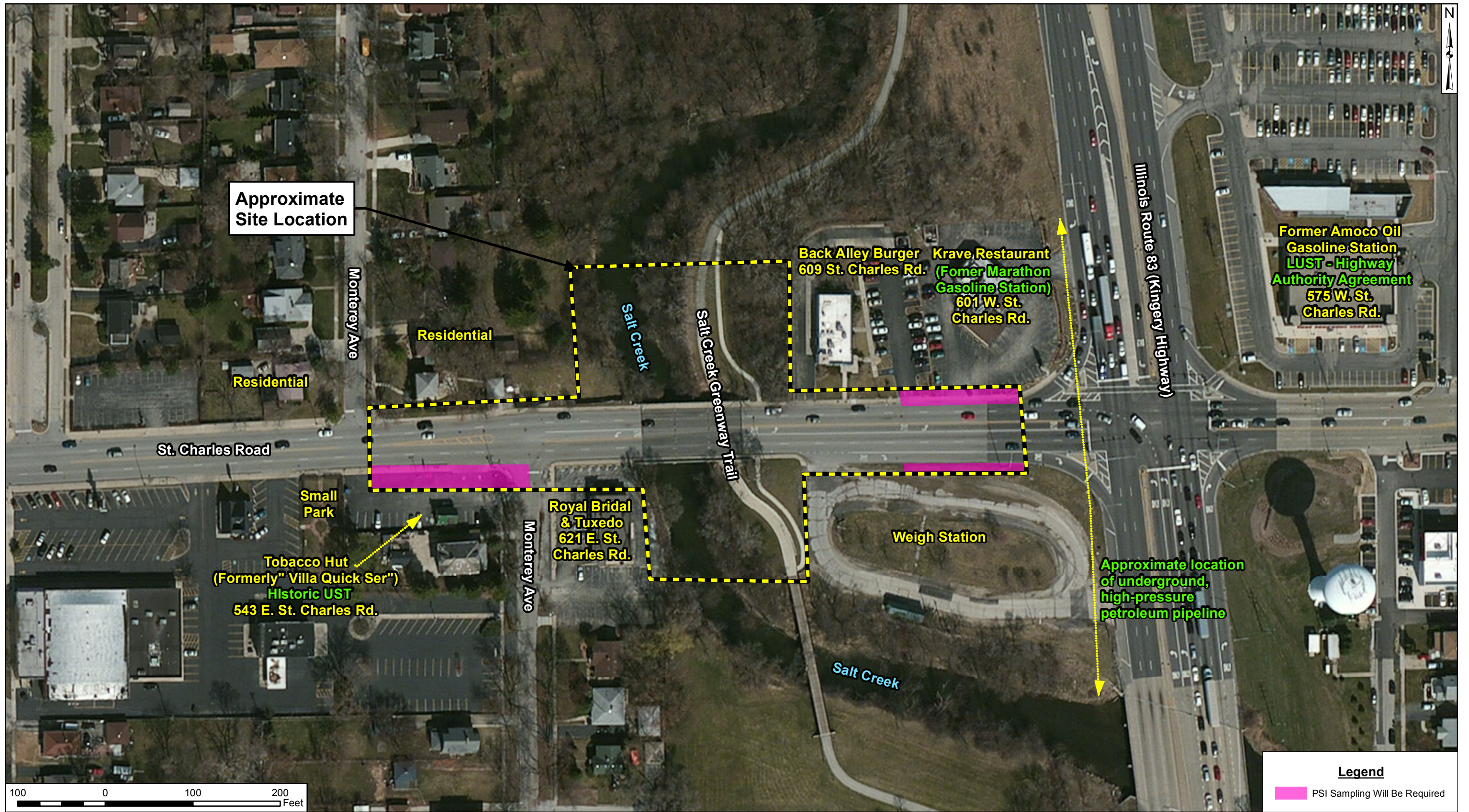
8.4 PESA Risk Findings

After a review of all available information, this Site is found to be a **moderate risk** based on indications that identify a potential for soil or water contamination or other environmental hazard; however, the hazard was not verified by local agency testing.

FIGURES




 <p>V3 Companies 7325 Janes Avenue Woodridge, Illinois 60517 630.724.9200 phone 630.724.9202 fax www.v3co.com</p>	<p>PROJECT NO.: 15228</p>	<p>CLIENT: Village of Villa Park 20 S. Ardmore Avenue Villa Park, Illinois 60181</p>	<p>TITLE: SITE VICINITY MAP</p>	
	<p>CREATED BY: CSF</p>	<p>DATE: 11/11/15</p>	<p>BASE LAYER: USGS Topographic Map Elmhurst Quadrangle (1997)</p>	<p>SITE: St. Charles Road Bridge Over Salt Creek Villa Park, Illinois</p>
<p>Visio, Vertere, Virtute... "The Vision To Transform with Excellence"</p>	<p>SCALE: See Scale Bar</p>			



Legend	
	PSI Sampling Will Be Required



 V3 Companies 7325 Janes Avenue Woodridge, Illinois 60517 630.724.9200 phone 630.724.9202 fax www.v3co.com Visio, Vertere, Virtute... "The Vision To Transform With Excellence"	PROJECT NO.: 15228	CLIENT: Village of Villa Park 20 S. Ardmore Avenue Villa Park, Illinois 60181	SITE: St. Charles Road Bridge Over Salt Creek Villa Park, Illinois	TITLE: SITE FEATURES MAP	FIGURE: 2	
	CREATED BY: CSF/MDD	BASE LAYER: NAIP Aerial Imagery (2014)				
	DATE: 12/01/15	SCALE: See Scale Bar				

APPENDIX I
QUALIFICATIONS OF ENVIRONMENTAL PROFESSIONALS
PARTICIPATING IN ESA



Michael Dirkse, P.E.

Civil / Environmental Engineer

YEARS OF EXPERIENCE

With V3: 2
Other: 4 years

EDUCATION

Bachelor of Science,
Civil / Environmental
Engineering, Calvin College

REGISTRATIONS

Professional Engineer: Illinois,
062-066984, 2014

CONTINUING EDUCATION

OSHA 40-Hour Hazardous
Waste Site Worker Course

New Requirements for CCDD
and Uncontaminated Soil
Training, Illinois EPA Des
Plaines Regional Office
(August 2010)

Illinois Association of
Environmental Professionals
(IAEP) Seminars on Regulated
Uncontaminated Soils

ASTM training class on
Environmental Site
Assessments for Commercial
Real Estate

Chicago Due Diligence at
Dawn Training Seminar

PROFESSIONAL ASSOCIATIONS

Illinois Association of
Environmental Professionals
(IAEP)

Mr. Dirkse is a Civil & Environmental Engineer with over 6 years of engineering experience focused on environmental and water resource projects, including experience working in international locations. His experience spans environmental site assessment and remediation, environmental permitting, waste management, hydraulic and hydrologic analysis, stormwater management and water quality improvement projects. Mr. Dirkse's primary responsibilities include engineering for water resource projects, subsurface investigations, reporting associated with construction, waste management and environmental site assessment projects, environmental permitting and environmental compliance. He is proficient with environmental health & safety and water monitoring instrumentation, including the setup, installation, operation and maintenance of water monitoring equipment, including well pumping tests, and the sampling of groundwater monitoring wells.

REPRESENTATIVE EXPERIENCE

Soil Management / Clean Construction or Demolition Debris (CCDD)

- Completed site reconnaissance, soil sampling, PID screening, and disposal permitting for landfills and/or clean construction or demolition debris (CCDD) facilities for numerous construction projects in northeast Illinois, including:
 - DuPage County DOT, DuPage County Public Works, Lake County DOT, Chicago Department of Water Management, and
 - Various municipalities in the Chicago metro area including Woodridge, Villa Park, Oak Brook, Western Springs, Hinsdale, Libertyville, and Riverside.
- Prepared a combined *Site Safety and Health Plan (SSHP)*, *Site Contamination Operation Plan (SCOP)*, and *Erosion Control Plan (ECP)*, a *Final Construction Report*, and provided construction oversight and health and safety monitoring, and waste profiling for soil disposal on an IDOT underdrain installation project in Wheeling, Illinois.
- Collected samples from test pits at a commercial development site in Romeoville, Illinois, to evaluate soil management options and whether excavated soil could be used as TACO clean on the remediation site.

Environmental Site Assessments / Special Waste Screenings / Transaction Screens

- Conducted *Phase I Environmental Site Assessments* for roadway/bridge improvement projects in northeast Illinois, parking facilities in Atlanta, Georgia and Orlando, Florida, and a property at Midway Airport in Chicago, Illinois.
- Prepared special waste screening reports, and/or conducted site reconnaissance and/or hand auger soil sampling for stream bank restoration projects, flood control projects, a bike path construction project, and a highway improvement project on I-90 in northeast Illinois.
- Conducted transaction screens for seven auto repair shops and a foreclosed home in northeast Illinois.
- Completed five *Preliminary Environmental Site Assessments (PESAs)* for signal interconnect, bike path construction, and roadway improvement projects in northeast Illinois.

Subsurface Investigations & Reporting

- **Subsurface Investigations (Various – Midwest, US)**
 - Collected soil samples from soil borings, collected groundwater samples, and completed associated reports at several sites in northeast Illinois, including a former dry cleaner and a former gas station in Downers Grove, Illinois, a former police shooting range in Chicago, Illinois, as well as a roadway improvement project in Richmond, Indiana.



Michael Dirkse, P.E.

Civil / Environmental Engineer

- Completed a subsurface site investigation, which included 71 soil borings and sample analysis with a mobile laboratory, at a grain elevator site in south-central Kansas.
- **FAP Route 0369, 75th Street Improvement Project, Darien, Illinois**
 - Prepared reporting, special waste quantities, cost estimates and special provisions for the *Preliminary Site Investigation* (PSI) of the 75th Street, Plainfield Road and Cass Avenue improvement project between Park Avenue and Farmingdale Drive.

Soil / Groundwater Remediation

- Prepared Health and Safety Plans, Notices of Intent (NOI) for stormwater permitting, Stormwater Pollution Prevention Plans (SWPPP), soil excavation reports, and work plans for multiple soil and groundwater remediation projects in Kansas.
- Supervised excavation activities and sampled excavated soil for two remediation projects in southwest Kansas.
- Coordinated groundwater monitoring, prepared progress reports, and oversaw the installation of a new monitoring well for a pump-and-treat groundwater remediation project in north-central Kansas.
- Collected soil and surface water samples and conducted a GPS survey at a site in eastern Iowa where soil and wetlands were contaminated with coal, and co-authored the site investigation report and remedial action plan. f

Environmental Management & Permitting

- **Environmental Management & Permitting (Various) – Illinois**
 - Completed permit applications for water discharged after hydrostatic testing of natural gas pipelines at various natural gas meter stations in Illinois (for Kinder Morgan).
 - Conducted noise monitoring for multiple transportation projects in northeastern Illinois.
 - Completed a renewal NPDES permit application for a petroleum refinery in Lemont, Illinois.
 - Prepared a grant application for a wind turbine installation project in western Illinois.
- **Asphalt Plant / CCDD Fill Site Environmental Permitting, North Aurora, Illinois**
 - Led data collection and preparation of NPDES Stormwater Industrial and CCDD Fill Facility permits.
 - Prepared closure grading and stormwater management plans, including SWPPPs.
 - Supported development of compliance plans for all permits, including the facility's FESOP permit.

Water Resources

- **Water Resource Engineering (Various) – Illinois**
 - Hydrology calculations for wetland mitigation project in Orland Park, Illinois, for the Illinois State Toll Highway Authority (ISTHA).
 - Developed Long-Term Control Plan for Combined Sewer Overflows for a western Illinois community.
 - Helped coordinate a water quality improvement project, involving a floating island and stream bank stabilization, for a creek in western Illinois.
 - Monitored groundwater levels using transducers and manual measurements for two irrigation (observation) wells during the well pumping test of a large capacity irrigation well at College of DuPage (Glen Ellyn, IL).
- **Engineering Ministries International, India –** Worked with a team of 8 architects and engineers in proposing master plans for development and other improvements for two sites in Fatehpur, Uttar Pradesh, India.
 - *Broadwell Christian Hospital* – assisted in site survey, gathered information about the existing water and wastewater systems, calculated present and future water demands.
 - *Truth Mission School* – aided in site survey, conducted soil identification tests and percolation tests.
 - Performed follow-up work for both projects in the EMI office in Mussoorie, Uttarakhand, India. Processed survey data, drafted site layout drawings and existing water system drawings in AutoCAD, assisted in preparation of design reports.
- **Waterschap Rijn en IJssel, Doetinchem, The Netherlands –** Engineering internship with a Dutch Waterboard.
 - Collected information on wastewater piping networks and created network diagrams on a hydraulic modeling program (WANDA) for a pumping station improvement project.
 - Evaluated dike improvement projects, stream restoration projects, and wastewater treatment plants.



Michael Dirkse, P.E.

Civil / Environmental Engineer

Construction Observation / Transportation Engineering / Surveying

- Assisted with construction staking, boundary surveys, topographic surveys, and locating property corners (various projects).
- Construction observation for the installation of culverts and the construction of drainage ditches at the Lewis University Airport in Romeoville, Illinois. Documented daily construction activities and recorded delivered quantities.
- Performed quantity calculations for pay items such as concrete barrier and pavement marking for a highway interchange improvement project at I-90 and I-39 (Rockford, Illinois).



LYNN P. SMITH

Senior Environmental Professional

YEARS OF EXPERIENCE

With V3: 2
Other: 19

EDUCATION

Bachelors in Geology
Southern Illinois University at
Carbondale

REGISTRATIONS

Professional Geologist:
Texas, #4547

CONTINUING EDUCATION

40-Hour OSHA Hazardous Waste
Certification

Certified Hazardous Materials Manager
(CHMM) candidate

Annual RCRA Training

AIPG - Training Workshop: Vapor
Intrusion in Illinois- The New Pathway

CN e-RAILSAFE System Contractor
Training

Odor Assessment & Measurement
Certifications for Measuring Ambient
Odors- St. Croix Sensory, Inc.

Successful Project Management, Zweig
White & Associates, Inc.

Loss Prevention System Training-
Imperial Oil Limited

AHERA Asbestos Building Inspector
Course

PROFESSIONAL ASSOCIATIONS

Commercial Real Estate Executive
Women [CREW]- Chicago Chapter
-Program Committee

ASTM International Member
-E50 Committee

American Institute of Professional
Geologist – Illinois-Indiana Section
-Board Member

Environmental Bankers Association
-Risk Management Committee

Ms. Smith directs V3's Due Diligence Practice within the Environmental & Geosciences Group. Ms. Smith has over 21 years of experience successfully managing sub-consultants and interdisciplinary teams of scientists, engineers, and support staff in the performance of environmental site assessments, UST removals, geotechnical, geophysical, remediation, and regulatory closure projects for industrial, commercial, institutional, and governmental clients. Ms. Smith's primary focus for the group is Program Management for due diligence Services which consist of managing all aspects of the due diligence services including business development, quality assurance/quality control, technical training, best practice implementation, evaluation of properties through the performance of ASTM Phase I, Phase II and Phase III Environmental Site Assessments, regulatory program investigations, Petroleum UST reimbursement programs, client management, project scoping, budgeting, cost control, technical oversight, development of junior staff, and senior technical review.

PROJECT EXPERIENCE OVERVIEW

Phase I/Phase II/Phase III Environmental Site Assessments – Professional knowledge of the ASTM Standard and is able to provide experienced consulting to a buyer, seller or lender concerning recognized environmental conditions. Awareness of environmental issues associated with property transfers and assists clients with problem solving for challenging sites. Accommodate client's expedited needs associated with property transactions. Manage large portfolio projects with sites located throughout the United States.

Brownfield/Urban Redevelopment Sites – Assists private developers and local municipalities with the redevelopment of properties that have multiple environmental issues. Perform subsurface investigations following through to clean-up and redevelopment. Interface with regulatory agencies on a local, county, state and federal level to obtain closure for contaminated sites.

Underground Storage Tanks – Have managed numerous UST and LUST sites for commercial developers, industry, and municipalities since 1995. Prepares contractor bid specifications and assisted the client for the selection of a contractor to install and/or remove USTs systems. Managed and coordinated field operations working with the contractor, local fire departments and state fire marshal. Consults clients regarding the necessary regulatory reporting requirements in the event of a LUST release and manages the field investigations, LUST reimbursement billing and negotiating with the regulatory agency to achieve site closure.

Site Characterization and Planning – Involved in the investigation of environmental soil and groundwater issues since 1995. Utilize statistical analysis procedures to develop sampling plans that provide a defensible data set while minimizing investigation costs. Develop and implement small- to large-scale soil boring investigations and plan and supervise groundwater monitoring programs. Manage geophysical survey investigations. Assess sites impacted by various contaminants, including hazardous materials and wastes, petroleum products and wastes, chlorinated solvents, and inorganic substances (metals). Managed upstream site investigations in the oil-fields of Alberta, Canada and working in harsh climates. Prepare preliminary remediation cost estimates based on limited subsurface information and professional experience, to allow the client to make an informed business decision regarding the economics related to the purchase and development of a property.



LYNN P. SMITH

Senior Environmental Professional

Risk Evaluation/Risk Assessments – Experienced in using the Illinois risk-assessment process (TACO) and the procedures and considerations for conducting risk assessments. Evaluate environmental risks for clients regarding business decisions in the real estate industry.

Site Remediation – Assesses technical and practical merits of using various soil and groundwater remediation methods for site clean-up, selecting the appropriate method based on applicability, cost and likelihood of success, and providing technical oversight during its design and implementation. Resolve logistical issues with remediation during site construction and redevelopment activities. Managed upstream site remediation projects in the oil-fields of Alberta, Canada. Strong background in the use of innovative technologies; researches the applicability of new methods to historical problems in order to cost-effectively reduce future business risks in a timely manner, often in conjunction with site demolition or redevelopment work. Remediation projects include: the use of soil vapor extraction (SVE) in conjunction with catalytic oxidation and in situ bioremediation to mitigate solvents and petroleum hydrocarbons associated with industrial processes and leaking USTs; land farming combined with ex situ bioremediation to mitigate soil impacted with bunker oil; land farming to clean up gasoline-impacted soil; SVE to remove dry cleaning solvents from impacted clayey soils; and various injection methods to chemically or biochemically treat soils impacted with petroleum products and solvents. Assist clients by effectively managing and mitigating the associated environmental concerns concurrently during site demolition, redevelopment and UST removal activities.

Waste Management – In depth knowledge and experience with waste management, disposal, and treatment technologies for various types of waste categories and waste streams including solid waste, special waste, RCRA hazardous waste, medical waste and sharps, DEA-regulated pharmaceutical wastes, and high hazard waste.

Regulatory Closure under State Programs – Have conducted site closure activities for contaminated commercial, industrial, institutional and governmental sites under state programs for leaking underground storage tank sites and voluntary site remediation sites in Illinois, Indiana, Michigan, Minnesota, Missouri, Ohio, and Texas since 1995.

Nuisance Odor Monitoring – Managed and performed nuisance odor monitoring services and training for a high-profile landfill nuisance odor monitoring project for a municipal client. Interfaced with municipality's legal counsel and Chief Scientist (odor monitoring expert) on the most effective execution of the odor monitoring plan, data interpretation, and community outreach.

REPRESENTATIVE EXPERIENCE

Public Building Commission (Chicago, Illinois) – Managed, coordinated and performed Phase I ESA, Phase II ESA, regulatory site investigation and remediation activities for regulatory closure of former industrial site which has been redeveloped as Marshfield Plaza, a 440,000 square foot regional shopping center located on the south side Chicago. The center is anchored by Target and Jewel/Osco. Regulatory closure letter was issued in 2010.

Capital Development Board (Illinois) – Managed and performed groundwater monitoring and reporting for leaking underground storage tank project at Starved Rock State Park. Completed Corrective Action Report, and the site was granted a no further action letter from the Illinois EPA.

Chiquita/Fresh Express (Franklin Park/ Bedford Park, Illinois) – Managed Phase I ESA, Phase II ESA, Phase III ESA, regulatory site investigation, geophysical investigation, UST removal, and asbestos survey for Chiquita/Fresh Express light industrial facility in Franklin Park, Illinois and for prospective property in Bedford Park, IL.

Prudential Real Estate Investors/ Primestor LLC (Chicago, Illinois) – Managed, coordinated and performed Phase I ESA, Phase II ESA, Phase III ESA regulatory site investigation and remediation activities for regulatory closure of former industrial site which has been redeveloped as Marshfield Plaza, a 440,000 square foot regional shopping center located on the south side Chicago. The center is anchored by Target and Jewel/Osco. Regulatory closure letter was issued in 2010.



LYNN P. SMITH

Senior Environmental Professional

Harlem Irving Companies – Willowbrook Town Center (Illinois) – Managed and performed Phase II ESA and leaking underground storage tank removal, investigations and reporting. Site obtained NFR letter from the IEPA.

W.P. Carey – Metaldyne Facility (Illinois) – Managed and performed Phase II ESA, Phase III ESA, Illinois Site Remediation Program regulatory reporting and interfacing with Illinois EPA Project Manager and Client.

Little City Foundation – (Palatine, Illinois) – Managed and performed Phase I ESA, Phase II ESA, and Removal of Multiple USTs in accordance with regulatory requirements and completed reports at this residential housing facility.

Turtle Wax Facility – (Bedford Park, Illinois) – Managed and performed Phase I ESA and Phase II ESA at Turtle Wax industrial facility and completed all reporting and client communications.

Copperweld Facility (Bedford Park, Illinois) – Managed and performed Phase II ESA at Copperweld industrial facility and completed all reporting and client communications.

Culligan Facility (Illinois) – Managed and performed Phase II ESA at Culligan facility and completed all reporting and client communications.

Walton of Illinois – Managed portfolio of properties requiring Phase I ESA and Phase II ESA due diligence assessments.

Village of Hillside (Illinois) – Managed nuisance odor monitoring program for the Village of Hillside for odors being emitted from a nearby landfill and was a key member of the technical and data management team. An article was featured in New Scientist Magazine regarding my nuisance odor monitoring approach.

Yum! Brands (Various sites in Illinois, Indiana, Minnesota, Missouri, Ohio, and Wisconsin) – For 12 years, managed and performed Phase I ESAs and Phase II-Level II Subsurface Investigations in accordance with Yum! Brands *Guidelines for Environmental Assessments and Geotechnical Engineering Studies*. Managed and performed site investigations, Geophysical Investigations, UST removals and remediation activities for regulatory closure under state programs. Coordinate NESHAP Asbestos Surveys. Obtained reimbursement for leaking petroleum UST site in Wisconsin. General contractor for demolition of sites in Illinois.

CVS Pharmacy (Various sites in Illinois, Indiana, Michigan, Missouri, Ohio, and Wisconsin) – For 12 years, managed and performed Phase I ESAs, Phase II Subsurface Investigations, and geophysical investigations. Managed and performed site investigations, UST removals and remediation activities for regulatory closure under state programs.

McDonalds USA (Illinois) – Managed and performed Phase I ESA, UST removal and site investigation projects for regulatory closure.

CarQuest (Illinois and various other Midwest states) – Managed portfolio of sites throughout the United States which required Phase I ESAs and Phase II ESAs accordance with ASTM standards.

V&J Holdings (Wisconsin) – Managed and coordinated Phase I ESA, Phase II ESA, Geophysical Investigation, and NESHAP Asbestos Survey Managed and performed site investigations, UST removals and remediation activities for due diligence for property transaction for planned high-volume restaurant development.

Planned Data Center (Confidential Client), Indianapolis, Indiana – Managed and coordinated Phase I ESA and Phase II ESA pre-acquisition due diligence investigations for planned data center at a downtown location. V3 successfully executed the subsurface investigation, despite logistical/ drilling challenges that required avoidance of an extensive network of underground utilities, including fiber optics.

APPENDIX II
SITE PHOTOGRAPHS



PHOTO 1

Date: 11/06/2015

View looking east along St. Charles Rd. at the Tobacco Hut (543 E. St. Charles Road)



PHOTO 2

View looking east along St. Charles Rd. at the Royal Bridal and Tuxedo (621 E. St. Charles Road)



PHOTO 3

View looking east along St. Charles Rd. near the weigh station.



PHOTO 4

View looking south along Illinois Route 83 from St. Charles Rd. at petroleum pipeline markers and vent pipes.



PHOTO 5

View looking east along St. Charles Rd. near Back Alley Burger (609 St. Charles Rd.). Capped metal conduits are visible in the ROW.



PHOTO 6

View looking east at the intersection of Illinois Route 83 and St. Charles Rd.



PHOTO 7

View looking northeast at another petroleum pipeline marker along the west side of Illinois Route 83, north of St. Charles Rd.



PHOTO 8

View looking east along the north side of St. Charles Rd. (just west of the Salt Creek Bridge)



PHOTO 9

View of looking west along St. Charles Rd., (just east of Monterey Ave.)

APPENDIX III
SITE LEGAL DESCRIPTION/PLAT OF SURVEY/SITE PLAN

No Plats, Surveys or Plans were provided.

APPENDIX IV
USER/OWNER QUESTIONNAIRES AND OTHER
INTERVIEW DOCUMENTATION

No Questionnaire or Interview Documentation was provided.



RECORD OF TELEPHONE CONVERSATION

Date: 11/6/15

Time: 3:00 PM

Taken By: Michael Dirkse

Project: PESA - St. Charles Rd. over Salt
Creek, Villa Park, IL

Job No.: 15228

Name: General Voicemail

Title: 219-796-8222

Company/Municipality: Buckeye Partners, L.P

Subject: Phase I ESA – Historical Research

Items Discussed:

Left a voicemail. Explained that I was working on a PESA at a site near Illinois Route 83 and St. Charles Road in Villa Park, IL. I saw a petroleum pipeline marker going through the project area. I am trying to verify if there have been any spills, leaks, or clean-ups associated with this pipeline.

Comments or Action Required:

cc:V3 File



RECORD OF TELEPHONE CONVERSATION

Date: 11/9/15

Time: 12:10 PM

Taken By: Michael Dirkse

Project: PESA - St. Charles Rd. over Salt Creek, Villa Park, IL

Job No.: 15228

Name: Mike Norris

Title: Phone number: 219-313-5321

Company/Municipality: Buckeye Partners, L.P

Subject: Phase I ESA – Historical Research

Items Discussed:

Mike Norris indicated that, to his knowledge, there were no known releases or spills near the project area. Mike has been working with Buckeye Partners, L.P. for more than 8 years. The pipeline has been in place in that location since the 1950s. The petroleum product is propelled through the pipelines using pressure from pump stations; the pipeline pressure is constantly monitored in accordance with regulatory requirements. If there is a release, the pressure sensors would indicate a loss in pressure. Furthermore the wall thickness measurements are routinely obtained to detect anomalies and early signs of corrosion. As a result of the routine monitoring, a corroded section of pipe was recently discovered in the pipe near the northwest corner of St. Charles Road and Illinois Route 83 (near the current Kraver Restaurant). The pipeline was repaired to prevent pipeline leaks. (This is consistent with the erosion control blanket/seeding that was observed in this area during the site visit). There was no evidence of a leak or release to soil discovered during this repair project.

Comments or Action Required:

cc:V3 File

APPENDIX V
TITLE RECORDS

No Title Records were provided.


APPENDIX VI
REGULATORY RECORDS DATABASE REPORT

St Charles Road Bridge - PESA

525- 621 St. Charles Road
Elmhurst, IL 60126

Inquiry Number: 4450289.2s
October 28, 2015

The EDR Radius Map™ Report with GeoCheck®



6 Armstrong Road, 4th floor
Shelton, CT 06484
Toll Free: 800.352.0050
www.edrnet.com

TABLE OF CONTENTS

<u>SECTION</u>	<u>PAGE</u>
Executive Summary	ES1
Overview Map	2
Detail Map	3
Map Findings Summary	4
Map Findings	8
Orphan Summary	65
Government Records Searched/Data Currency Tracking	GR-1
 <u>GEOCHECK ADDENDUM</u>	
Physical Setting Source Addendum	A-1
Physical Setting Source Summary	A-2
Physical Setting SSURGO Soil Map	A-5
Physical Setting Source Map	A-12
Physical Setting Source Map Findings	A-14
Physical Setting Source Records Searched	PSGR-1

Thank you for your business.
Please contact EDR at 1-800-352-0050
with any questions or comments.

Disclaimer - Copyright and Trademark Notice

This Report contains certain information obtained from a variety of public and other sources reasonably available to Environmental Data Resources, Inc. It cannot be concluded from this Report that coverage information for the target and surrounding properties does not exist from other sources. **NO WARRANTY EXPRESSED OR IMPLIED, IS MADE WHATSOEVER IN CONNECTION WITH THIS REPORT. ENVIRONMENTAL DATA RESOURCES, INC. SPECIFICALLY DISCLAIMS THE MAKING OF ANY SUCH WARRANTIES, INCLUDING WITHOUT LIMITATION, MERCHANTABILITY OR FITNESS FOR A PARTICULAR USE OR PURPOSE. ALL RISK IS ASSUMED BY THE USER. IN NO EVENT SHALL ENVIRONMENTAL DATA RESOURCES, INC. BE LIABLE TO ANYONE, WHETHER ARISING OUT OF ERRORS OR OMISSIONS, NEGLIGENCE, ACCIDENT OR ANY OTHER CAUSE, FOR ANY LOSS OF DAMAGE, INCLUDING, WITHOUT LIMITATION, SPECIAL, INCIDENTAL, CONSEQUENTIAL, OR EXEMPLARY DAMAGES. ANY LIABILITY ON THE PART OF ENVIRONMENTAL DATA RESOURCES, INC. IS STRICTLY LIMITED TO A REFUND OF THE AMOUNT PAID FOR THIS REPORT.** Purchaser accepts this Report "AS IS". Any analyses, estimates, ratings, environmental risk levels or risk codes provided in this Report are provided for illustrative purposes only, and are not intended to provide, nor should they be interpreted as providing any facts regarding, or prediction or forecast of, any environmental risk for any property. Only a Phase I Environmental Site Assessment performed by an environmental professional can provide information regarding the environmental risk for any property. Additionally, the information provided in this Report is not to be construed as legal advice.

Copyright 2015 by Environmental Data Resources, Inc. All rights reserved. Reproduction in any media or format, in whole or in part, of any report or map of Environmental Data Resources, Inc., or its affiliates, is prohibited without prior written permission.

EDR and its logos (including Sanborn and Sanborn Map) are trademarks of Environmental Data Resources, Inc. or its affiliates. All other trademarks used herein are the property of their respective owners.

EXECUTIVE SUMMARY

A search of available environmental records was conducted by Environmental Data Resources, Inc (EDR). The report was designed to assist parties seeking to meet the search requirements of EPA's Standards and Practices for All Appropriate Inquiries (40 CFR Part 312), the ASTM Standard Practice for Environmental Site Assessments (E 1527-13) or custom requirements developed for the evaluation of environmental risk associated with a parcel of real estate.

TARGET PROPERTY INFORMATION

ADDRESS

525- 621 ST. CHARLES ROAD
ELMHURST, IL 60126

COORDINATES

Latitude (North): 41.8902000 - 41° 53' 24.72"
Longitude (West): 87.9640000 - 87° 57' 50.40"
Universal Transverse Mercator: Zone 16
UTM X (Meters): 420024.1
UTM Y (Meters): 4637821.0
Elevation: 658 ft. above sea level

USGS TOPOGRAPHIC MAP ASSOCIATED WITH TARGET PROPERTY

Target Property Map: 5681446 ELMHURST, IL
Version Date: 2012

South Map: 5680681 HINSDALE, IL
Version Date: 2012

AERIAL PHOTOGRAPHY IN THIS REPORT

Portions of Photo from: 20120619
Source: USDA

MAPPED SITES SUMMARY

Target Property Address:
525- 621 ST. CHARLES ROAD
ELMHURST, IL 60126

Click on Map ID to see full detail.

MAP ID	SITE NAME	ADDRESS	DATABASE ACRONYMS	RELATIVE ELEVATION	DIST (ft. & mi.) DIRECTION
1	VILLA QUICK SER	543 E ST CHARLES RD	IL UST	Higher	1 ft.
A2	MARATHON UNIT #2350	83 & ST CHARLES	IL UST	Higher	64, 0.012, East
A3	K MART STORE	STATE HWY 83 ST CHA	IL UST	Higher	76, 0.014, East
A4	AMOCO OIL CO. #6943	575 ST. CHARLES RD.	IL LUST	Higher	246, 0.047, East
5		295 S IL ROUTE 83	EDR US Hist Cleaners	Higher	252, 0.048, ENE
A6	CHARLES WILLA TEXACO	749 W ST CHARLES RD	IL UST	Higher	307, 0.058, East
A7		749 W SAINT CHARLES	EDR US Hist Auto Stat	Higher	307, 0.058, East
A8	CHARLES TEXACO/CHARL	749 WEST ST. CHARLES	IL LUST	Higher	307, 0.058, East
B9	OAKFIELD FORD	443 E ST CHARLES RD	RCRA-SQG, IL LUST, FINDS	Higher	386, 0.073, West
B10	OAKFIELD FORD INC	443 E ST CHARLES RD	IL UST, IL BOL	Higher	386, 0.073, West
C11	ILLINOIS BELL TELEPH	631 EAST WILDWOOD ST	IL LUST	Higher	586, 0.111, South
C12	AT&T	631 E WILDWOOD ST	RCRA-SQG, FINDS	Higher	586, 0.111, South
C13	VILLA PARK SOUTH GAR	631 E WILDWOOD	IL UST	Higher	586, 0.111, South
C14	LVI ENVIRONMENTAL SE	621 E WILDWOOD AVE-B	RCRA-SQG	Higher	586, 0.111, South
C15	RAWAL ENGRAVERS INC	621 E WILDWOOD	RCRA-SQG	Higher	586, 0.111, South
D16	ELM PARK AMOCO	575 W ST CHARLES RD	RCRA-SQG, FINDS	Higher	619, 0.117, East
D17	AMOCO 6943	575 W ST CHARLES AND	RCRA-SQG, FINDS	Higher	619, 0.117, East
D18	AMOCO SS#6943 FACILI	575 WEST ST CHARLES	IL LUST, IL UST	Higher	619, 0.117, East
D19		575 W SAINT CHARLES	EDR US Hist Auto Stat	Higher	619, 0.117, East
D20	CHASE BANK	534 WEST ST. CHARLES	IL LUST, IL UST	Higher	687, 0.130, East
21		254 S MONTEREY AVE	EDR US Hist Auto Stat	Higher	794, 0.150, NNW
22	KROTT, EUGENE	439 MADISON	IL SWF/LF, FINDS, IL BOL	Higher	850, 0.161, SSE
E23	TRUE NORTH LOCATION	401 E. ST. CHARLES R	IL UST	Higher	1000, 0.189, West
E24	SHELL OIL CO.	401 EAST ST. CHARLES	IL LUST	Higher	1000, 0.189, West
E25	SHELL OIL PRODUCTS U	401 E ST CHARLES RD	RCRA NonGen / NLR, FINDS	Higher	1000, 0.189, West
E26	DIVERSEY AVENUE PUMP	7 SOUTH VILLA AVENUE	IL LUST, IL UST	Higher	1019, 0.193, West
F27		36 S VILLA AVE	EDR US Hist Cleaners	Higher	1125, 0.213, WSW
G28	LINCOLN PROPERTY CO.	1 OVALTINE CT.	IL LUST, IL BOL	Higher	1137, 0.215, SSW
G29	LINCOLN PROPERTY CO	ONE OVALTINE CT	IL UST, RCRA NonGen / NLR	Higher	1137, 0.215, SSW
F30		54 S VILLA AVE	EDR US Hist Cleaners	Higher	1159, 0.220, WSW
H31	VILLA PARK BODY SHOP	100 S VILLA AVE	RCRA-SQG, FINDS, WI MANIFEST	Higher	1269, 0.240, WSW
H32		100 S VILLA AVE	EDR US Hist Auto Stat	Higher	1269, 0.240, WSW
33		233 S VILLA AVE	EDR US Hist Cleaners	Higher	1291, 0.245, WNW
H34	RUGAARD, PRESTON	110 SOUTH VILLA AVE.	IL LUST	Higher	1382, 0.262, SW
35	ELMHURST TERRACE LTD	100 FELLOWS CT.	IL LUST, IL ENG CONTROLS, IL SRP, IL BOL	Higher	1583, 0.300, East
36	SALT CREEK SANITARY	201 SOUTH RT. 83	IL LUST, IL NPDES	Higher	1697, 0.321, SSE
37	MAHONEY, MICHELE	213-217 SOUTH VILLA	IL LUST	Higher	1723, 0.326, SW
38	ELMHURST, CITY OF	200 SOUTH WEST AVE.	IL LUST	Higher	1822, 0.345, NE
39	TIRE CENTERS, INC.	299 EAST ST. CHARLES	IL LUST	Higher	1842, 0.349, West

MAPPED SITES SUMMARY

Target Property Address:
 525- 621 ST. CHARLES ROAD
 ELMHURST, IL 60126

Click on Map ID to see full detail.

MAP ID	SITE NAME	ADDRESS	DATABASE ACRONYMS	RELATIVE ELEVATION	DIST (ft. & mi.) DIRECTION
40	KENILWORTH PARK TOWN	260 EAST KENILWORTH	IL LUST, IL UST	Higher	1918, 0.363, SW
141	HAFER CLEANERS	159 EAST ST. CHARLES	IL ENG CONTROLS, IL INST CONTROL, IL SRP, IL...	Higher	2459, 0.466, West
42	ELMHURST SCHOOL DIST	355 WEST ST. CHARLES	IL LUST	Higher	2525, 0.478, East
143	ELMHURST		IL SWF/LF	Higher	2589, 0.490, West

EXECUTIVE SUMMARY

TARGET PROPERTY SEARCH RESULTS

The target property was not listed in any of the databases searched by EDR.

DATABASES WITH NO MAPPED SITES

No mapped sites were found in EDR's search of available ("reasonably ascertainable ") government records either on the target property or within the search radius around the target property for the following databases:

STANDARD ENVIRONMENTAL RECORDS

Federal NPL site list

NPL..... National Priority List
Proposed NPL..... Proposed National Priority List Sites
NPL LIENS..... Federal Superfund Liens

Federal Delisted NPL site list

Delisted NPL..... National Priority List Deletions

Federal CERCLIS list

FEDERAL FACILITY..... Federal Facility Site Information listing
CERCLIS..... Comprehensive Environmental Response, Compensation, and Liability Information System

Federal CERCLIS NFRAP site List

CERC-NFRAP..... CERCLIS No Further Remedial Action Planned

Federal RCRA CORRACTS facilities list

CORRACTS..... Corrective Action Report

Federal RCRA non-CORRACTS TSD facilities list

RCRA-TSDF..... RCRA - Treatment, Storage and Disposal

Federal RCRA generators list

RCRA-LQG..... RCRA - Large Quantity Generators
RCRA-CESQG..... RCRA - Conditionally Exempt Small Quantity Generator

Federal institutional controls / engineering controls registries

LUCIS..... Land Use Control Information System
US ENG CONTROLS..... Engineering Controls Sites List
US INST CONTROL..... Sites with Institutional Controls

EXECUTIVE SUMMARY

Federal ERNS list

ERNS..... Emergency Response Notification System

State- and tribal - equivalent CERCLIS

IL SSU..... State Sites Unit Listing

State and tribal landfill and/or solid waste disposal site lists

IL CCDD..... Clean Construction or Demolition Debris

IL LF SPECIAL WASTE..... Special Waste Site List

IL NIPC..... Solid Waste Landfill Inventory

State and tribal leaking storage tank lists

INDIAN LUST..... Leaking Underground Storage Tanks on Indian Land

IL LUST TRUST..... Underground Storage Tank Fund Payment Priority List

State and tribal registered storage tank lists

FEMA UST..... Underground Storage Tank Listing

IL AST..... Above Ground Storage Tanks

INDIAN UST..... Underground Storage Tanks on Indian Land

State and tribal voluntary cleanup sites

INDIAN VCP..... Voluntary Cleanup Priority Listing

State and tribal Brownfields sites

IL BROWNFIELDS..... Municipal Brownfields Redevelopment Grant Program Project Descriptions

ADDITIONAL ENVIRONMENTAL RECORDS

Local Brownfield lists

US BROWNFIELDS..... A Listing of Brownfields Sites

Local Lists of Landfill / Solid Waste Disposal Sites

INDIAN ODI..... Report on the Status of Open Dumps on Indian Lands

ODI..... Open Dump Inventory

DEBRIS REGION 9..... Torres Martinez Reservation Illegal Dump Site Locations

Local Lists of Hazardous waste / Contaminated Sites

US HIST CDL..... National Clandestine Laboratory Register

IL CDL..... Meth Drug Lab Site Listing

US CDL..... Clandestine Drug Labs

Local Land Records

LIENS 2..... CERCLA Lien Information

EXECUTIVE SUMMARY

Records of Emergency Release Reports

HMIRS..... Hazardous Materials Information Reporting System
IL SPILLS..... State spills
IL SPILLS 90..... SPILLS 90 data from FirstSearch

Other Ascertainable Records

FUDS..... Formerly Used Defense Sites
DOD..... Department of Defense Sites
SCRD DRYCLEANERS..... State Coalition for Remediation of Drycleaners Listing
US FIN ASSUR..... Financial Assurance Information
EPA WATCH LIST..... EPA WATCH LIST
2020 COR ACTION..... 2020 Corrective Action Program List
TSCA..... Toxic Substances Control Act
TRIS..... Toxic Chemical Release Inventory System
SSTS..... Section 7 Tracking Systems
ROD..... Records Of Decision
RMP..... Risk Management Plans
RAATS..... RCRA Administrative Action Tracking System
PRP..... Potentially Responsible Parties
PADS..... PCB Activity Database System
ICIS..... Integrated Compliance Information System
FTTS..... FIFRA/ TSCA Tracking System - FIFRA (Federal Insecticide, Fungicide, & Rodenticide Act)/TSCA (Toxic Substances Control Act)
MLTS..... Material Licensing Tracking System
COAL ASH DOE..... Steam-Electric Plant Operation Data
COAL ASH EPA..... Coal Combustion Residues Surface Impoundments List
PCB TRANSFORMER..... PCB Transformer Registration Database
RADINFO..... Radiation Information Database
HIST FTTS..... FIFRA/TSCA Tracking System Administrative Case Listing
DOT OPS..... Incident and Accident Data
CONSENT..... Superfund (CERCLA) Consent Decrees
INDIAN RESERV..... Indian Reservations
UMTRA..... Uranium Mill Tailings Sites
LEAD SMELTERS..... Lead Smelter Sites
US AIRS..... Aerometric Information Retrieval System Facility Subsystem
US MINES..... Mines Master Index File
IL AIRS..... Air Inventory Listing
IL CHICAGO ENV..... Environmental Records Dataset
IL COAL ASH..... Coal Ash Site Listing
IL Financial Assurance..... Financial Assurance Information Listing
IL HWAR..... Hazard Waste Annual Report
IL IMPDMENT..... Surface Impoundment Inventory
IL PIMW..... Potentially Infectious Medical Waste
IL TIER 2..... Tier 2 Information Listing
IL UIC..... Underground Injection Wells

EDR HIGH RISK HISTORICAL RECORDS

EDR Exclusive Records

EDR MGP..... EDR Proprietary Manufactured Gas Plants

EXECUTIVE SUMMARY

EDR RECOVERED GOVERNMENT ARCHIVES

Exclusive Recovered Govt. Archives

IL RGA HWS..... Recovered Government Archive State Hazardous Waste Facilities List
IL RGA LF..... Recovered Government Archive Solid Waste Facilities List
IL RGA LUST..... Recovered Government Archive Leaking Underground Storage Tank

SURROUNDING SITES: SEARCH RESULTS

Surrounding sites were identified in the following databases.

Elevations have been determined from the USGS Digital Elevation Model and should be evaluated on a relative (not an absolute) basis. Relative elevation information between sites of close proximity should be field verified. Sites with an elevation equal to or higher than the target property have been differentiated below from sites with an elevation lower than the target property.

Page numbers and map identification numbers refer to the EDR Radius Map report where detailed data on individual sites can be reviewed.

Sites listed in **bold italics** are in multiple databases.

Unmappable (orphan) sites are not considered in the foregoing analysis.

STANDARD ENVIRONMENTAL RECORDS

Federal RCRA generators list

RCRA-SQG: RCRAInfo is EPA's comprehensive information system, providing access to data supporting the Resource Conservation and Recovery Act (RCRA) of 1976 and the Hazardous and Solid Waste Amendments (HSWA) of 1984. The database includes selective information on sites which generate, transport, store, treat and/or dispose of hazardous waste as defined by the Resource Conservation and Recovery Act (RCRA). Small quantity generators (SQGs) generate between 100 kg and 1,000 kg of hazardous waste per month.

A review of the RCRA-SQG list, as provided by EDR, and dated 06/09/2015 has revealed that there are 7 RCRA-SQG sites within approximately 0.25 miles of the target property.

<u>Equal/Higher Elevation</u>	<u>Address</u>	<u>Direction / Distance</u>	<u>Map ID</u>	<u>Page</u>
OAKFIELD FORD	443 E ST CHARLES RD	W 0 - 1/8 (0.073 mi.)	B9	17
AT&T	631 E WILDWOOD ST	S 0 - 1/8 (0.111 mi.)	C12	21
LVI ENVIRONMENTAL SE	621 E WILDWOOD AVE-B	S 0 - 1/8 (0.111 mi.)	C14	25
RAWAL ENGRAVERS INC	621 E WILDWOOD	S 0 - 1/8 (0.111 mi.)	C15	26
ELM PARK AMOCO	575 W ST CHARLES RD	E 0 - 1/8 (0.117 mi.)	D16	28
AMOCO 6943	575 W ST CHARLES AND	E 0 - 1/8 (0.117 mi.)	D17	29
VILLA PARK BODY SHOP	100 S VILLA AVE	WSW 1/8 - 1/4 (0.240 mi.)	H31	48

State and tribal landfill and/or solid waste disposal site lists

IL SWF/LF: The Solid Waste Facilities/Landfill Sites records typically contain an inventory of solid waste disposal facilities or landfills in a particular state. The data come from the Illinois Environmental

EXECUTIVE SUMMARY

Protection Agency's Available Disposal for Solid Waste in Illinois--Solid Waste Landfills Subject to State Surcharge list.

A review of the IL SWF/LF list, as provided by EDR, and dated 12/31/2014 has revealed that there are 2 IL SWF/LF sites within approximately 0.5 miles of the target property.

<u>Equal/Higher Elevation</u>	<u>Address</u>	<u>Direction / Distance</u>	<u>Map ID</u>	<u>Page</u>
KROTT, EUGENE Operational Status: CLOSED FINAL COVER IEPA ID Number: 430800001	439 MADISON	SSE 1/8 - 1/4 (0.161 mi.)	22	34
ELMHURST IEPA ID Number: 439999999		W 1/4 - 1/2 (0.490 mi.)	I43	63

State and tribal leaking storage tank lists

IL LUST: The Leaking Underground Storage Tank Incident Reports contain an inventory of reported leaking underground storage tank incidents. The data come from the Illinois Environmental Protection Agency's LUST Incident Report.

A review of the IL LUST list, as provided by EDR, and dated 05/04/2015 has revealed that there are 17 IL LUST sites within approximately 0.5 miles of the target property.

<u>Equal/Higher Elevation</u>	<u>Address</u>	<u>Direction / Distance</u>	<u>Map ID</u>	<u>Page</u>
AMOCO OIL CO. #6943 NFA/NFR Letter: 10/18/2011 Incident Num: 932611 IL EPA Id: 0430355145	575 ST. CHARLES RD.	E 0 - 1/8 (0.047 mi.)	A4	12
CHARLES TEXACO/CHARL Incident Num: 982571 IL EPA Id: 0430355249	749 WEST ST. CHARLES	E 0 - 1/8 (0.058 mi.)	A8	16
OAKFIELD FORD NFA/NFR Letter: 09/29/1998 Incident Num: 981438 IL EPA Id: 0430805058	443 E ST CHARLES RD	W 0 - 1/8 (0.073 mi.)	B9	17
ILLINOIS BELL TELEPH NFA/NFR Letter: 02/09/2005 Incident Num: 922082 IL EPA Id: 0430805078	631 EAST WILDWOOD ST	S 0 - 1/8 (0.111 mi.)	C11	21
AMOCO SS#6943 FACILI NFA/NFR Letter: 10/18/2011 Incident Num: 991222 IL EPA Id: 0430355145	575 WEST ST CHARLES	E 0 - 1/8 (0.117 mi.)	D18	30
CHASE BANK NFA/NFR Letter: 12/01/2011 Incident Num: 20090959 IL EPA Id: 0434350040	534 WEST ST. CHARLES	E 1/8 - 1/4 (0.130 mi.)	D20	33
SHELL OIL CO. NFA/NFR Letter: 04/20/2001 Incident Num: 20081051 Incident Num: 970076	401 EAST ST. CHARLES	W 1/8 - 1/4 (0.189 mi.)	E24	39

EXECUTIVE SUMMARY

Incident Num: 970855 IL EPA Id: 0430805060				
DIVERSEY AVENUE PUMP NFA/NFR Letter: 10/14/1992 NFA/NFR Letter: 11/10/1993 Incident Num: 903470 Incident Num: 931536 IL EPA Id: 0430055564	7 SOUTH VILLA AVENUE	W 1/8 - 1/4 (0.193 mi.)	E26	42
LINCOLN PROPERTY CO. NFA/NFR Letter: 08/24/2000 Incident Num: 20000540 Incident Num: 20000541 IL EPA Id: 0430805008	1 OVALTINE CT.	SSW 1/8 - 1/4 (0.215 mi.)	G28	44
RUGAARD, PRESTON Incident Num: 922860 IL EPA Id: 0430805094	110 SOUTH VILLA AVE.	SW 1/4 - 1/2 (0.262 mi.)	H34	52
ELMHURST TERRACE LTD Incident Num: 971106 IL EPA Id: 0430355221	100 FELLOWS CT.	E 1/4 - 1/2 (0.300 mi.)	35	52
SALT CREEK SANITARY Incident Num: 970167 IL EPA Id: 0430805001	201 SOUTH RT. 83	SSE 1/4 - 1/2 (0.321 mi.)	36	54
MAHONEY, MICHELE NFA/NFR Letter: 09/02/1999 Incident Num: 991024 IL EPA Id: 0430805126	213-217 SOUTH VILLA	SW 1/4 - 1/2 (0.326 mi.)	37	56
ELMHURST, CITY OF NFA/NFR Letter: 08/24/1999 Incident Num: 981954 Incident Num: 990615 IL EPA Id: 0430355142	200 SOUTH WEST AVE.	NE 1/4 - 1/2 (0.345 mi.)	38	57
TIRE CENTERS, INC. NFA/NFR Letter: 04/05/1999 Incident Num: 982780 IL EPA Id: 0430805107	299 EAST ST. CHARLES	W 1/4 - 1/2 (0.349 mi.)	39	57
KENILWORTH PARK TOWN NFA/NFR Letter: 09/05/2006 Incident Num: 20060530 IL EPA Id: 0430805168	260 EAST KENILWORTH	SW 1/4 - 1/2 (0.363 mi.)	40	58
ELMHURST SCHOOL DIST NFA/NFR Letter: 05/19/2005 Incident Num: 902294 Incident Num: 20020857 Incident Num: 941568 Incident Num: 981539 IL EPA Id: 0430355084	355 WEST ST. CHARLES	E 1/4 - 1/2 (0.478 mi.)	42	61

EXECUTIVE SUMMARY

State and tribal registered storage tank lists

IL UST: The Underground Storage Tank database contains registered USTs. USTs are regulated under Subtitle I of the Resource Conservation and Recovery Act (RCRA). The data come from the Illinois State Fire Marshal's STC Facility List.

A review of the IL UST list, as provided by EDR, and dated 07/28/2015 has revealed that there are 11 IL UST sites within approximately 0.25 miles of the target property.

<u>Equal/Higher Elevation</u>	<u>Address</u>	<u>Direction / Distance</u>	<u>Map ID</u>	<u>Page</u>
VILLA QUICK SER Tank Status: Removed Status: CLOSED Facility Id: 2022139	543 E ST CHARLES RD	0 - 1/8 (0.000 mi.)	1	8
MARATHON UNIT #2350 Tank Status: Exempt from registration Status: EXEMPT Facility Id: 2019675	83 & ST CHARLES	E 0 - 1/8 (0.012 mi.)	A2	9
K MART STORE Tank Status: Removed Status: CLOSED Facility Id: 2025378	STATE HWY 83 ST CHA	E 0 - 1/8 (0.014 mi.)	A3	11
CHARLES WILLA TEXACO Tank Status: Removed Tank Status: Exempt from registration Status: CLOSED Facility Id: 2001616	749 W ST CHARLES RD	E 0 - 1/8 (0.058 mi.)	A6	12
OAKFIELD FORD INC Tank Status: Removed Status: CLOSED Facility Id: 2037175	443 E ST CHARLES RD	W 0 - 1/8 (0.073 mi.)	B10	18
VILLA PARK SOUTH GAR Tank Status: Exempt from registration Tank Status: Removed Status: CLOSED Facility Id: 2007956	631 E WILDWOOD	S 0 - 1/8 (0.111 mi.)	C13	23
AMOCO SS#6943 FACILI Tank Status: Removed Status: CLOSED Facility Id: 2023150	575 WEST ST CHARLES	E 0 - 1/8 (0.117 mi.)	D18	30
CHASE BANK Tank Status: Exempt from registration Status: EXEMPT Facility Id: 2044540	534 WEST ST. CHARLES	E 1/8 - 1/4 (0.130 mi.)	D20	33
TRUE NORTH LOCATION Tank Status: Exempt from registration Tank Status: Removed Tank Status: Currently in use Status: ACTIVE Facility Id: 2021158	401 E. ST. CHARLES R	W 1/8 - 1/4 (0.189 mi.)	E23	36
DIVERSEY AVENUE PUMP	7 SOUTH VILLA AVENUE	W 1/8 - 1/4 (0.193 mi.)	E26	42

EXECUTIVE SUMMARY

Tank Status: Removed
 Tank Status: Currently in use
 Status: ACTIVE
 Facility Id: 2013555

LINCOLN PROPERTY CO	ONE OVALTINE CT	SSW 1/8 - 1/4 (0.215 mi.)	G29	45
Tank Status: Exempt from registration				
Status: CLOSED				
Facility Id: 2039594				

State and tribal institutional control / engineering control registries

IL ENG CONTROLS: Sites with Engineering Controls.

A review of the IL ENG CONTROLS list, as provided by EDR, and dated 06/25/2015 has revealed that there are 2 IL ENG CONTROLS sites within approximately 0.5 miles of the target property.

<u>Equal/Higher Elevation</u>	<u>Address</u>	<u>Direction / Distance</u>	<u>Map ID</u>	<u>Page</u>
ELMHURST TERRACE LTD Illinois Epa Id: 0430355221	100 FELLOWS CT.	E 1/4 - 1/2 (0.300 mi.)	35	52
HAFER CLEANERS Illinois Epa Id: 0430805027	159 EAST ST. CHARLES	W 1/4 - 1/2 (0.466 mi.)	I41	59

IL INST CONTROL: Legal or administrative restrictions on land use and/or other activities (e.g., groundwater use restrictions) which effectively limit exposure to contamination may be employed as alternatives to removal or treatment of contamination.

A review of the IL INST CONTROL list, as provided by EDR, and dated 06/25/2015 has revealed that there is 1 IL INST CONTROL site within approximately 0.5 miles of the target property.

<u>Equal/Higher Elevation</u>	<u>Address</u>	<u>Direction / Distance</u>	<u>Map ID</u>	<u>Page</u>
HAFER CLEANERS Illinois EPA Id: 0430805027	159 EAST ST. CHARLES	W 1/4 - 1/2 (0.466 mi.)	I41	59

State and tribal voluntary cleanup sites

IL SRP: Illinois Environmental Protection Agency, Site Remediation Program Database

A review of the IL SRP list, as provided by EDR, and dated 06/25/2015 has revealed that there are 2 IL SRP sites within approximately 0.5 miles of the target property.

<u>Equal/Higher Elevation</u>	<u>Address</u>	<u>Direction / Distance</u>	<u>Map ID</u>	<u>Page</u>
ELMHURST TERRACE LTD IL EPA Id: 0430355221	100 FELLOWS CT.	E 1/4 - 1/2 (0.300 mi.)	35	52
HAFER CLEANERS IL EPA Id: 0430805027	159 EAST ST. CHARLES	W 1/4 - 1/2 (0.466 mi.)	I41	59

EXECUTIVE SUMMARY

ADDITIONAL ENVIRONMENTAL RECORDS

Other Ascertainable Records

RCRA NonGen / NLR: RCRAInfo is EPA's comprehensive information system, providing access to data supporting the Resource Conservation and Recovery Act (RCRA) of 1976 and the Hazardous and Solid Waste Amendments (HSWA) of 1984. The database includes selective information on sites which generate, transport, store, treat and/or dispose of hazardous waste as defined by the Resource Conservation and Recovery Act (RCRA). Non-Generators do not presently generate hazardous waste.

A review of the RCRA NonGen / NLR list, as provided by EDR, and dated 06/09/2015 has revealed that there are 2 RCRA NonGen / NLR sites within approximately 0.25 miles of the target property.

<u>Equal/Higher Elevation</u>	<u>Address</u>	<u>Direction / Distance</u>	<u>Map ID</u>	<u>Page</u>
<i>SHELL OIL PRODUCTS U LINCOLN PROPERTY CO</i>	<i>401 E ST CHARLES RD ONE OVALTINE CT</i>	<i>W 1/8 - 1/4 (0.189 mi.) SSW 1/8 - 1/4 (0.215 mi.)</i>	<i>E25 G29</i>	<i>40 45</i>

WI MANIFEST: Hazardous waste manifest information.

A review of the WI MANIFEST list, as provided by EDR, has revealed that there is 1 WI MANIFEST site within approximately 0.25 miles of the target property.

<u>Equal/Higher Elevation</u>	<u>Address</u>	<u>Direction / Distance</u>	<u>Map ID</u>	<u>Page</u>
<i>VILLA PARK BODY SHOP</i> ACT Status: A FID: 0 EPA ID: ILD065816480	<i>100 S VILLA AVE</i>	<i>WSW 1/8 - 1/4 (0.240 mi.)</i>	<i>H31</i>	<i>48</i>

EDR HIGH RISK HISTORICAL RECORDS

EDR Exclusive Records

EDR US Hist Auto Stat: EDR has searched selected national collections of business directories and has collected listings of potential gas station/filling station/service station sites that were available to EDR researchers. EDR's review was limited to those categories of sources that might, in EDR's opinion, include gas station/filling station/service station establishments. The categories reviewed included, but were not limited to gas, gas station, gasoline station, filling station, auto, automobile repair, auto service station, service station, etc. This database falls within a category of information EDR classifies as "High Risk Historical Records", or HRHR. EDR's HRHR effort presents unique and sometimes proprietary data about past sites and operations that typically create environmental concerns, but may not show up in current government records searches.

A review of the EDR US Hist Auto Stat list, as provided by EDR, has revealed that there are 4 EDR US Hist Auto Stat sites within approximately 0.25 miles of the target property.

<u>Equal/Higher Elevation</u>	<u>Address</u>	<u>Direction / Distance</u>	<u>Map ID</u>	<u>Page</u>
Not reported	749 W SAINT CHARLES	E 0 - 1/8 (0.058 mi.)	A7	15
Not reported	575 W SAINT CHARLES	E 0 - 1/8 (0.117 mi.)	D19	33
Not reported	254 S MONTEREY AVE	NNW 1/8 - 1/4 (0.150 mi.)	21	34
Not reported	100 S VILLA AVE	WSW 1/8 - 1/4 (0.240 mi.)	H32	51

EXECUTIVE SUMMARY

EDR US Hist Cleaners: EDR has searched selected national collections of business directories and has collected listings of potential dry cleaner sites that were available to EDR researchers. EDR's review was limited to those categories of sources that might, in EDR's opinion, include dry cleaning establishments. The categories reviewed included, but were not limited to dry cleaners, cleaners, laundry, laundromat, cleaning/laundry, wash & dry etc. This database falls within a category of information EDR classifies as "High Risk Historical Records", or HRHR. EDR's HRHR effort presents unique and sometimes proprietary data about past sites and operations that typically create environmental concerns, but may not show up in current government records searches.

A review of the EDR US Hist Cleaners list, as provided by EDR, has revealed that there are 4 EDR US Hist Cleaners sites within approximately 0.25 miles of the target property.

<u>Equal/Higher Elevation</u>	<u>Address</u>	<u>Direction / Distance</u>	<u>Map ID</u>	<u>Page</u>
Not reported	295 S IL ROUTE 83	ENE 0 - 1/8 (0.048 mi.)	5	12
Not reported	36 S VILLA AVE	WSW 1/8 - 1/4 (0.213 mi.)	F27	44
Not reported	54 S VILLA AVE	WSW 1/8 - 1/4 (0.220 mi.)	F30	48
Not reported	233 S VILLA AVE	WNW 1/8 - 1/4 (0.245 mi.)	33	52

EXECUTIVE SUMMARY

Due to poor or inadequate address information, the following sites were not mapped. Count: 3 records.

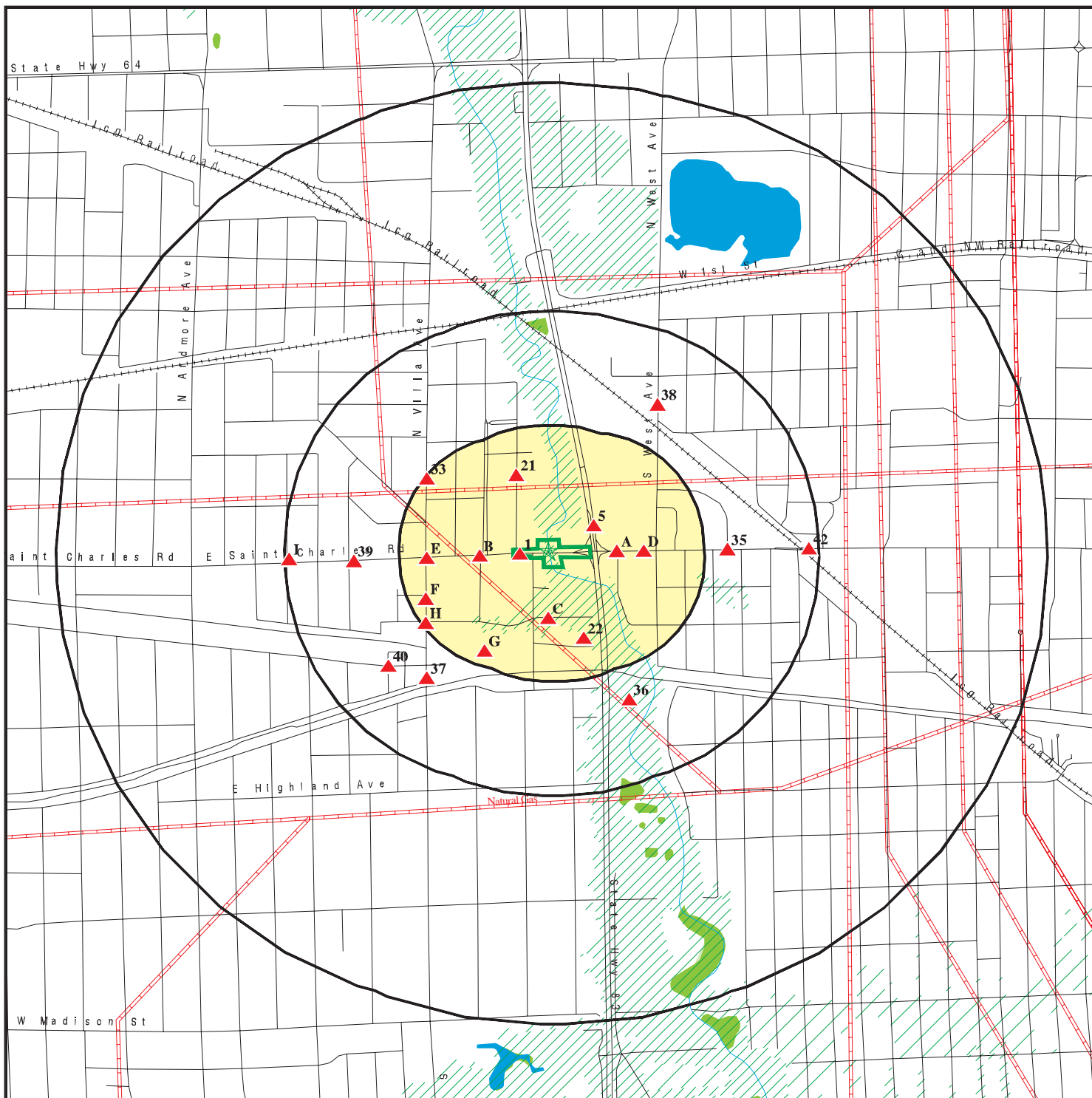
Site Name













J S CLEANERS
CHICAGO TITLE & LAND TRUST
PUBLIC STORAGE, INC.

Database(s)

IL DRYCLEANERS
IL LUST
IL SRP

OVERVIEW MAP - 4450289.2S



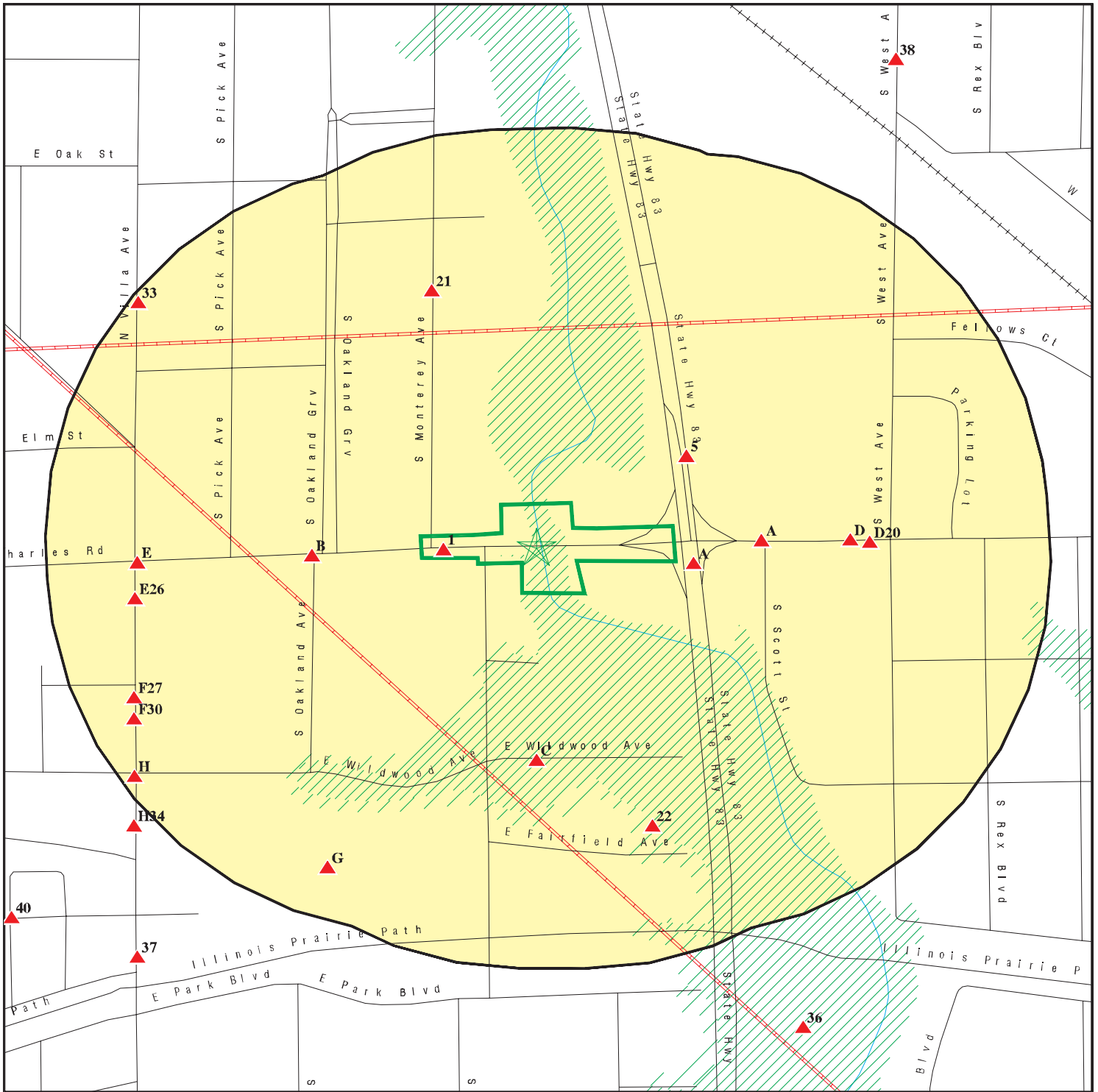
-  Target Property
-  Sites at elevations higher than or equal to the target property
-  Sites at elevations lower than the target property
-  Manufactured Gas Plants
-  National Priority List Sites
-  Dept. Defense Sites
-  Indian Reservations BIA
-  Pipelines
-  100-year flood zone
-  500-year flood zone
-  National Wetland Inventory
-  State Wetlands








This report includes Interactive Map Layers to display and/or hide map information. The legend includes only those icons for the default map view.





SITE NAME: St Charles Road Bridge - PESA
 ADDRESS: 525- 621 St. Charles Road
 Elmhurst IL 60126
 LAT/LONG: 41.8902 / 87.964

CLIENT: V3 Companies of IL, LTD
 CONTACT: Lynn Smith
 INQUIRY #: 4450289.2s
 DATE: October 28, 2015 9:51 am

DETAIL MAP - 4450289.2S



-  Target Property
-  Sites at elevations higher than or equal to the target property
-  Sites at elevations lower than the target property
-  Manufactured Gas Plants
-  Sensitive Receptors
-  National Priority List Sites
-  Dept. Defense Sites

-  Indian Reservations BIA
-  Pipelines
-  100-year flood zone
-  500-year flood zone

This report includes Interactive Map Layers to display and/or hide map information. The legend includes only those icons for the default map view.

SITE NAME: St Charles Road Bridge - PESA
 ADDRESS: 525- 621 St. Charles Road
 Elmhurst IL 60126
 LAT/LONG: 41.8902 / 87.964

CLIENT: V3 Companies of IL, LTD
 CONTACT: Lynn Smith
 INQUIRY #: 4450289.2s
 DATE: October 28, 2015 9:52 am

MAP FINDINGS SUMMARY

Database	Search Distance (Miles)	Target Property	< 1/8	1/8 - 1/4	1/4 - 1/2	1/2 - 1	> 1	Total Plotted
STANDARD ENVIRONMENTAL RECORDS								
<i>Federal NPL site list</i>								
NPL	1.000		0	0	0	0	NR	0
Proposed NPL	1.000		0	0	0	0	NR	0
NPL LIENS	TP		NR	NR	NR	NR	NR	0
<i>Federal Delisted NPL site list</i>								
Delisted NPL	1.000		0	0	0	0	NR	0
<i>Federal CERCLIS list</i>								
FEDERAL FACILITY	0.500		0	0	0	NR	NR	0
CERCLIS	0.500		0	0	0	NR	NR	0
<i>Federal CERCLIS NFRAP site List</i>								
CERC-NFRAP	0.500		0	0	0	NR	NR	0
<i>Federal RCRA CORRACTS facilities list</i>								
CORRACTS	1.000		0	0	0	0	NR	0
<i>Federal RCRA non-CORRACTS TSD facilities list</i>								
RCRA-TSDF	0.500		0	0	0	NR	NR	0
<i>Federal RCRA generators list</i>								
RCRA-LQG	0.250		0	0	NR	NR	NR	0
RCRA-SQG	0.250		6	1	NR	NR	NR	7
RCRA-CESQG	0.250		0	0	NR	NR	NR	0
<i>Federal institutional controls / engineering controls registries</i>								
LUCIS	0.500		0	0	0	NR	NR	0
US ENG CONTROLS	0.500		0	0	0	NR	NR	0
US INST CONTROL	0.500		0	0	0	NR	NR	0
<i>Federal ERNS list</i>								
ERNS	TP		NR	NR	NR	NR	NR	0
<i>State- and tribal - equivalent CERCLIS</i>								
IL SSU	1.000		0	0	0	0	NR	0
<i>State and tribal landfill and/or solid waste disposal site lists</i>								
IL CCDD	0.500		0	0	0	NR	NR	0
IL SWF/LF	0.500		0	1	1	NR	NR	2
IL LF SPECIAL WASTE	0.500		0	0	0	NR	NR	0
IL NIPC	0.500		0	0	0	NR	NR	0
<i>State and tribal leaking storage tank lists</i>								
IL LUST	0.500		5	4	8	NR	NR	17

MAP FINDINGS SUMMARY

Database	Search Distance (Miles)	Target Property	< 1/8	1/8 - 1/4	1/4 - 1/2	1/2 - 1	> 1	Total Plotted
INDIAN LUST	0.500		0	0	0	NR	NR	0
IL LUST TRUST	0.500		0	0	0	NR	NR	0
<i>State and tribal registered storage tank lists</i>								
FEMA UST	0.250		0	0	NR	NR	NR	0
IL UST	0.250		7	4	NR	NR	NR	11
IL AST	0.250		0	0	NR	NR	NR	0
INDIAN UST	0.250		0	0	NR	NR	NR	0
<i>State and tribal institutional control / engineering control registries</i>								
IL ENG CONTROLS	0.500		0	0	2	NR	NR	2
IL INST CONTROL	0.500		0	0	1	NR	NR	1
<i>State and tribal voluntary cleanup sites</i>								
IL SRP	0.500		0	0	2	NR	NR	2
INDIAN VCP	0.500		0	0	0	NR	NR	0
<i>State and tribal Brownfields sites</i>								
IL BROWNFIELDS	0.500		0	0	0	NR	NR	0
<u>ADDITIONAL ENVIRONMENTAL RECORDS</u>								
<i>Local Brownfield lists</i>								
US BROWNFIELDS	0.500		0	0	0	NR	NR	0
<i>Local Lists of Landfill / Solid Waste Disposal Sites</i>								
INDIAN ODI	0.500		0	0	0	NR	NR	0
ODI	0.500		0	0	0	NR	NR	0
DEBRIS REGION 9	0.500		0	0	0	NR	NR	0
<i>Local Lists of Hazardous waste / Contaminated Sites</i>								
US HIST CDL	TP		NR	NR	NR	NR	NR	0
IL CDL	TP		NR	NR	NR	NR	NR	0
US CDL	TP		NR	NR	NR	NR	NR	0
<i>Local Land Records</i>								
LIENS 2	TP		NR	NR	NR	NR	NR	0
<i>Records of Emergency Release Reports</i>								
HMIRS	TP		NR	NR	NR	NR	NR	0
IL SPILLS	TP		NR	NR	NR	NR	NR	0
IL SPILLS 90	TP		NR	NR	NR	NR	NR	0
<i>Other Ascertainable Records</i>								
RCRA NonGen / NLR	0.250		0	2	NR	NR	NR	2
FUDS	1.000		0	0	0	0	NR	0
DOD	1.000		0	0	0	0	NR	0

MAP FINDINGS SUMMARY

Database	Search Distance (Miles)	Target Property	< 1/8	1/8 - 1/4	1/4 - 1/2	1/2 - 1	> 1	Total Plotted
SCRD DRYCLEANERS	0.500		0	0	0	NR	NR	0
US FIN ASSUR	TP		NR	NR	NR	NR	NR	0
EPA WATCH LIST	TP		NR	NR	NR	NR	NR	0
2020 COR ACTION	0.250		0	0	NR	NR	NR	0
TSCA	TP		NR	NR	NR	NR	NR	0
TRIS	TP		NR	NR	NR	NR	NR	0
SSTS	TP		NR	NR	NR	NR	NR	0
ROD	1.000		0	0	0	0	NR	0
RMP	TP		NR	NR	NR	NR	NR	0
RAATS	TP		NR	NR	NR	NR	NR	0
PRP	TP		NR	NR	NR	NR	NR	0
PADS	TP		NR	NR	NR	NR	NR	0
ICIS	TP		NR	NR	NR	NR	NR	0
FTTS	TP		NR	NR	NR	NR	NR	0
MLTS	TP		NR	NR	NR	NR	NR	0
COAL ASH DOE	TP		NR	NR	NR	NR	NR	0
COAL ASH EPA	0.500		0	0	0	NR	NR	0
PCB TRANSFORMER	TP		NR	NR	NR	NR	NR	0
RADINFO	TP		NR	NR	NR	NR	NR	0
HIST FTTS	TP		NR	NR	NR	NR	NR	0
DOT OPS	TP		NR	NR	NR	NR	NR	0
CONSENT	1.000		0	0	0	0	NR	0
INDIAN RESERV	1.000		0	0	0	0	NR	0
UMTRA	0.500		0	0	0	NR	NR	0
LEAD SMELTERS	TP		NR	NR	NR	NR	NR	0
US AIRS	TP		NR	NR	NR	NR	NR	0
US MINES	0.250		0	0	NR	NR	NR	0
FINDS	TP		NR	NR	NR	NR	NR	0
IL AIRS	TP		NR	NR	NR	NR	NR	0
IL BOL	TP		NR	NR	NR	NR	NR	0
IL CHICAGO ENV	TP		NR	NR	NR	NR	NR	0
IL COAL ASH	0.500		0	0	0	NR	NR	0
IL DRYCLEANERS	0.250		0	0	NR	NR	NR	0
IL Financial Assurance	TP		NR	NR	NR	NR	NR	0
IL HWAR	TP		NR	NR	NR	NR	NR	0
IL IMPDMNT	0.500		0	0	0	NR	NR	0
WI MANIFEST	0.250		0	1	NR	NR	NR	1
IL NPDES	TP		NR	NR	NR	NR	NR	0
IL PIMW	0.250		0	0	NR	NR	NR	0
IL TIER 2	TP		NR	NR	NR	NR	NR	0
IL UIC	TP		NR	NR	NR	NR	NR	0

EDR HIGH RISK HISTORICAL RECORDS

EDR Exclusive Records

EDR MGP	1.000		0	0	0	0	NR	0
EDR US Hist Auto Stat	0.250		2	2	NR	NR	NR	4
EDR US Hist Cleaners	0.250		1	3	NR	NR	NR	4

EDR RECOVERED GOVERNMENT ARCHIVES

Exclusive Recovered Govt. Archives

IL RGA HWS	TP		NR	NR	NR	NR	NR	0
------------	----	--	----	----	----	----	----	---

MAP FINDINGS SUMMARY

<u>Database</u>	<u>Search Distance (Miles)</u>	<u>Target Property</u>	<u>< 1/8</u>	<u>1/8 - 1/4</u>	<u>1/4 - 1/2</u>	<u>1/2 - 1</u>	<u>> 1</u>	<u>Total Plotted</u>
IL RGA LF	TP		NR	NR	NR	NR	NR	0
IL RGA LUST	TP		NR	NR	NR	NR	NR	0
- Totals --		0	21	18	14	0	0	53

NOTES:

TP = Target Property

NR = Not Requested at this Search Distance

Sites may be listed in more than one database

Map ID
 Direction
 Distance
 Elevation

MAP FINDINGS

Site

Database(s)

EDR ID Number
 EPA ID Number

1
 < 1/8
 1 ft.

VILLA QUICK SER
543 E ST CHARLES RD
VILLA PARK, IL 60181

IL UST **U000858011**
 N/A

Relative:
Higher

Actual:
672 ft.

UST:

Facility ID: 2022139
 Facility Status: CLOSED
Facility Type: NONE
 Owner Id: U0015735
 Owner Name: Villa Quick Ser
 Owner Address: 543 E St Charles Rd
 Owner City,St,Zip: Villa Park, IL 60181

Tank Number: 1
Tank Status: Removed
 Tank Capacity: 10000
 Tank Substance: Gasoline
 Last Used Date: Not reported
 OSFM First Notify Date: 5/6/1986
 Red Tag Issue Date: Not reported
 Install Date: Not reported
Green Tag Decal: Not reported
Green Tag Issue Date: Not reported
Green Tag Expire Date: Not reported
 Fee Due: Not reported
 Motor Fuel Permit Inspection Date: Not reported
 Motor Fuel Permit Expiration Date: Not reported
 MOTOR FUEL TYPE: Not reported
 Pending Nov: N
 IEMA: Not reported
 Equipment Type: Not reported
 Equipment: Not reported
 Last Passing Date: Not reported
 Test Expire Date: Not reported

Tank Number: 2
Tank Status: Removed
 Tank Capacity: 10000
 Tank Substance: Gasoline
 Last Used Date: Not reported
 OSFM First Notify Date: 5/6/1986
 Red Tag Issue Date: Not reported
 Install Date: Not reported
Green Tag Decal: Not reported
Green Tag Issue Date: Not reported
Green Tag Expire Date: Not reported
 Fee Due: Not reported
 Motor Fuel Permit Inspection Date: Not reported
 Motor Fuel Permit Expiration Date: Not reported
 MOTOR FUEL TYPE: Not reported
 Pending Nov: N
 IEMA: Not reported
 Equipment Type: Not reported
 Equipment: Not reported
 Last Passing Date: Not reported
 Test Expire Date: Not reported

Map ID
Direction
Distance
Elevation

MAP FINDINGS

Site

Database(s)

EDR ID Number
EPA ID Number

VILLA QUICK SER (Continued)

U000858011

Tank Number: 3
Tank Status: **Removed**
Tank Capacity: 5000
Tank Substance: Diesel Fuel
Last Used Date: Not reported
OSFM First Notify Date: 5/6/1986
Red Tag Issue Date: Not reported
Install Date: Not reported
Green Tag Decal: **Not reported**
Green Tag Issue Date: **Not reported**
Green Tag Expire Date: **Not reported**
Fee Due: Not reported
Motor Fuel Permit Inspection Date: Not reported
Motor Fuel Permit Expiration Date: Not reported
MOTOR FUEL TYPE: Not reported
Pending Nov: N
IEMA: Not reported
Equipment Type: Not reported
Equipment: Not reported
Last Passing Date: Not reported
Test Expire Date: Not reported

A2
East
< 1/8
0.012 mi.
64 ft.

MARATHON UNIT #2350
83 & ST CHARLES
ELMHURST, IL 60126
Site 1 of 6 in cluster A

IL UST U001135263
N/A

Relative:
Higher

UST:

Facility ID: 2019675
Facility Status: EXEMPT
Facility Type: **NONE**
Owner Id: U0009663
Owner Name: Marathon Oil Company
Owner Address: 539 Main Street
Owner City,St,Zip: Findlay, OH 45840

Actual:
665 ft.

Tank Number: 1
Tank Status: **Exempt from registration**
Tank Capacity: 6000
Tank Substance: Not reported
Last Used Date: 1/1/1975
OSFM First Notify Date: 4/25/1986
Red Tag Issue Date: Not reported
Install Date: Not reported
Green Tag Decal: **Not reported**
Green Tag Issue Date: **Not reported**
Green Tag Expire Date: **Not reported**
Fee Due: Not reported
Motor Fuel Permit Inspection Date: Not reported
Motor Fuel Permit Expiration Date: Not reported
MOTOR FUEL TYPE: Not reported
Pending Nov: N
IEMA: Not reported
Equipment Type: Not reported
Equipment: Not reported
Last Passing Date: Not reported
Test Expire Date: Not reported

Map ID
Direction
Distance
Elevation

MAP FINDINGS

Site

Database(s)

EDR ID Number
EPA ID Number

MARATHON UNIT #2350 (Continued)

U001135263

Tank Number: 2
Tank Status: Exempt from registration
Tank Capacity: 6000
Tank Substance: Not reported
Last Used Date: 1/1/1975
OSFM First Notify Date: 4/25/1986
Red Tag Issue Date: Not reported
Install Date: Not reported
Green Tag Decal: Not reported
Green Tag Issue Date: Not reported
Green Tag Expire Date: Not reported
Fee Due: Not reported
Motor Fuel Permit Inspection Date: Not reported
Motor Fuel Permit Expiration Date: Not reported
MOTOR FUEL TYPE: Not reported
Pending Nov: N
IEMA: Not reported
Equipment Type: Not reported
Equipment: Not reported
Last Passing Date: Not reported
Test Expire Date: Not reported

Tank Number: 3
Tank Status: Exempt from registration
Tank Capacity: 8000
Tank Substance: Not reported
Last Used Date: 1/1/1975
OSFM First Notify Date: 4/25/1986
Red Tag Issue Date: Not reported
Install Date: Not reported
Green Tag Decal: Not reported
Green Tag Issue Date: Not reported
Green Tag Expire Date: Not reported
Fee Due: Not reported
Motor Fuel Permit Inspection Date: Not reported
Motor Fuel Permit Expiration Date: Not reported
MOTOR FUEL TYPE: Not reported
Pending Nov: N
IEMA: Not reported
Equipment Type: Not reported
Equipment: Not reported
Last Passing Date: Not reported
Test Expire Date: Not reported

Tank Number: 4
Tank Status: Exempt from registration
Tank Capacity: 550
Tank Substance: Not reported
Last Used Date: 1/1/1975
OSFM First Notify Date: 4/25/1986
Red Tag Issue Date: Not reported
Install Date: Not reported
Green Tag Decal: Not reported
Green Tag Issue Date: Not reported
Green Tag Expire Date: Not reported

Map ID
Direction
Distance
Elevation

MAP FINDINGS

Site

Database(s)

EDR ID Number
EPA ID Number

MARATHON UNIT #2350 (Continued)

U001135263

Fee Due: Not reported
Motor Fuel Permit Inspection Date: Not reported
Motor Fuel Permit Expiration Date: Not reported
MOTOR FUEL TYPE: Not reported
Pending Nov: N
IEMA: Not reported
Equipment Type: Not reported
Equipment: Not reported
Last Passing Date: Not reported
Test Expire Date: Not reported

A3
East
< 1/8
0.014 mi.
76 ft.

K MART STORE
STATE HWY 83 ST CHARLES RD
ELMHURST, IL 60126

IL UST U001133743
N/A

Site 2 of 6 in cluster A

Relative:
Higher

UST:

Facility ID: 2025378
Facility Status: CLOSED
Facility Type: NONE
Owner Id: U0018054
Owner Name: K Mart Corp
Owner Address: 2300 W Higgins Rd
Owner City,St,Zip: Hoffman Estates, IL 60195

Actual:
665 ft.

Tank Number: 1
Tank Status: Removed
Tank Capacity: 1000
Tank Substance: Used Oil
Last Used Date: Not reported
OSFM First Notify Date: 3/28/1990
Red Tag Issue Date: Not reported
Install Date: Not reported
Green Tag Decal: Not reported
Green Tag Issue Date: Not reported
Green Tag Expire Date: Not reported
Fee Due: Not reported
Motor Fuel Permit Inspection Date: Not reported
Motor Fuel Permit Expiration Date: Not reported
MOTOR FUEL TYPE: Not reported
Pending Nov: N
IEMA: Not reported
Equipment Type: Not reported
Equipment: Not reported
Last Passing Date: Not reported
Test Expire Date: Not reported

MAP FINDINGS

Map ID			EDR ID Number
Direction			EPA ID Number
Distance			
Elevation	Site	Database(s)	

A4 East < 1/8 0.047 mi. 246 ft.	AMOCO OIL CO. #6943 575 ST. CHARLES RD. ELMHURST, IL 60126 Site 3 of 6 in cluster A	IL LUST	S104523580 N/A
--	---	----------------	--------------------------

Relative: Higher	LUST: Incident Num: 932611 IL EPA Id: 0430355145 Product: Gasoline IEMA Date: 09/30/1993 Project Manager: Friedel Project Manager Phone: (217) 785-5736 Email: Melinda.Friedel@illinois.gov PRP Name: Amoco Oil Co. PRP Contact: Lyle Bruce PRP Address: 28100 Torch Pkwy., 6-S PRP City,St,Zip: Warrenville, IL 60555 PRP Phone: Not reported Site Classification: High Section 57.5(g) Letter: 732 Date Section 57.5(g) Letter: Not reported Non LUST Determination Letter: Not reported 20 Report Received: 10/01/1993 45 Report Received: 06/08/1995 NFA/NFR Letter: 10/18/2011 NFR Date Recorded: 11/28/2011		
----------------------------	--	--	--

5 ENE < 1/8 0.048 mi. 252 ft.	295 S IL ROUTE 83 ELMHURST, IL 60126	EDR US Hist Cleaners	1015036279 N/A
---	---	-----------------------------	--------------------------

Relative: Higher	EDR Historical Cleaners: Name: ELMHURST QUICK WASH Year: 2000 Address: 295 S IL ROUTE 83		
----------------------------	---	--	--

A6 East < 1/8 0.058 mi. 307 ft.	CHARLES WILLA TEXACO 749 W ST CHARLES RD ELMHURST, IL 60126 Site 4 of 6 in cluster A	IL UST	U000161886 N/A
--	--	---------------	--------------------------

Relative: Higher	UST: Facility ID: 2001616 Facility Status: CLOSED Facility Type: NONE Owner Id: U0002776 Owner Name: Charles Willa Texaco Owner Address: 749 W St Charles Rd Owner City,St,Zip: Elmhurst, IL 60126 Tank Number: 1 Tank Status: Removed Tank Capacity: 4000 Tank Substance: Gasoline		
----------------------------	--	--	--

Map ID
Direction
Distance
Elevation

MAP FINDINGS

Site

Database(s)

EDR ID Number
EPA ID Number

CHARLES WILLA TEXACO (Continued)

U000161886

Last Used Date: 8/1/1998
OSFM First Notify Date: 2/19/1986
Red Tag Issue Date: Not reported
Install Date: 8/1/1971
Green Tag Decal: Not reported
Green Tag Issue Date: Not reported
Green Tag Expire Date: Not reported
Fee Due: Not reported
Motor Fuel Permit Inspection Date: Not reported
Motor Fuel Permit Expiration Date: Not reported
MOTOR FUEL TYPE: Not reported
Pending Nov: N
IEMA: 98-2571
Equipment Type: Not reported
Equipment: Not reported
Last Passing Date: Not reported
Test Expire Date: Not reported

Tank Number: 2
Tank Status: Removed
Tank Capacity: 4000
Tank Substance: Gasoline
Last Used Date: 8/1/1998
OSFM First Notify Date: 2/19/1986
Red Tag Issue Date: Not reported
Install Date: 8/1/1971
Green Tag Decal: Not reported
Green Tag Issue Date: Not reported
Green Tag Expire Date: Not reported
Fee Due: Not reported
Motor Fuel Permit Inspection Date: Not reported
Motor Fuel Permit Expiration Date: Not reported
MOTOR FUEL TYPE: Not reported
Pending Nov: N
IEMA: Not reported
Equipment Type: Not reported
Equipment: Not reported
Last Passing Date: Not reported
Test Expire Date: Not reported

Tank Number: 3
Tank Status: Removed
Tank Capacity: 4000
Tank Substance: Gasoline
Last Used Date: 8/1/1998
OSFM First Notify Date: 2/19/1986
Red Tag Issue Date: Not reported
Install Date: 8/1/1971
Green Tag Decal: Not reported
Green Tag Issue Date: Not reported
Green Tag Expire Date: Not reported
Fee Due: Not reported
Motor Fuel Permit Inspection Date: Not reported
Motor Fuel Permit Expiration Date: Not reported
MOTOR FUEL TYPE: Not reported

Map ID
Direction
Distance
Elevation

MAP FINDINGS

Site

Database(s)

EDR ID Number
EPA ID Number

CHARLES WILLA TEXACO (Continued)

U000161886

Pending Nov: N
IEMA: Not reported
Equipment Type: Not reported
Equipment: Not reported
Last Passing Date: Not reported
Test Expire Date: Not reported

Tank Number: 4
Tank Status: **Removed**
Tank Capacity: 4000
Tank Substance: Gasoline
Last Used Date: 8/1/1998
OSFM First Notify Date: 2/19/1986
Red Tag Issue Date: Not reported
Install Date: 8/1/1971
Green Tag Decal: **Not reported**
Green Tag Issue Date: **Not reported**
Green Tag Expire Date: **Not reported**
Fee Due: Not reported
Motor Fuel Permit Inspection Date: Not reported
Motor Fuel Permit Expiration Date: Not reported
MOTOR FUEL TYPE: Not reported
Pending Nov: N
IEMA: Not reported
Equipment Type: Not reported
Equipment: Not reported
Last Passing Date: Not reported
Test Expire Date: Not reported

Tank Number: 5
Tank Status: **Removed**
Tank Capacity: 500
Tank Substance: Used Oil
Last Used Date: 8/1/1998
OSFM First Notify Date: 2/18/1997
Red Tag Issue Date: Not reported
Install Date: 8/1/1971
Green Tag Decal: **Not reported**
Green Tag Issue Date: **Not reported**
Green Tag Expire Date: **Not reported**
Fee Due: Not reported
Motor Fuel Permit Inspection Date: Not reported
Motor Fuel Permit Expiration Date: Not reported
MOTOR FUEL TYPE: Not reported
Pending Nov: N
IEMA: Not reported
Equipment Type: Not reported
Equipment: Not reported
Last Passing Date: Not reported
Test Expire Date: Not reported

Tank Number: 6
Tank Status: **Exempt from registration**
Tank Capacity: 550

Map ID
Direction
Distance
Elevation

MAP FINDINGS

Site

Database(s)

EDR ID Number
EPA ID Number

CHARLES WILLA TEXACO (Continued)

U000161886

Tank Substance: Heating Oil
Last Used Date: 12/1/1973
OSFM First Notify Date: 1/1/1902
Red Tag Issue Date: Not reported
Install Date: Not reported
Green Tag Decal: Not reported
Green Tag Issue Date: Not reported
Green Tag Expire Date: Not reported
Fee Due: Not reported
Motor Fuel Permit Inspection Date: Not reported
Motor Fuel Permit Expiration Date: Not reported
MOTOR FUEL TYPE: Not reported
Pending Nov: N
IEMA: Not reported
Equipment Type: Not reported
Equipment: Not reported
Last Passing Date: Not reported
Test Expire Date: Not reported

A7
East
< 1/8
0.058 mi.
307 ft.

749 W SAINT CHARLES RD
ELMHURST, IL 60126

EDR US Hist Auto Stat 1015624326
N/A

Site 5 of 6 in cluster A

Relative:
Higher

EDR Historical Auto Stations:

Actual:
666 ft.

Name: CHARLES VILLA PHILLIPS 66
Year: 1999
Address: 749 W SAINT CHARLES RD

Name: CHARLES VILLA PHILLIPS 66
Year: 2000
Address: 749 W SAINT CHARLES RD

Name: CHARLES VILLA PHILLIPS
Year: 2001
Address: 749 W SAINT CHARLES RD

Name: CHARLES VILLA PHILLIPS
Year: 2002
Address: 749 W SAINT CHARLES RD

Name: CHARLES VILLA PHILLIPS
Year: 2003
Address: 749 W SAINT CHARLES RD

Name: CHARLES VILLA PHILLIPS
Year: 2004
Address: 749 W SAINT CHARLES RD

Name: CHARLES VILLA AUTOMOTIVE
Year: 2005
Address: 749 W SAINT CHARLES RD

Name: CHARLES VILLA AUTOMOTIVE
Year: 2006
Address: 749 W SAINT CHARLES RD

Map ID
 Direction
 Distance
 Elevation

MAP FINDINGS

Site

Database(s)

EDR ID Number
 EPA ID Number

(Continued)

1015624326

Name: CHARLES VILLA AUTOMOTIVE
 Year: 2007
 Address: 749 W SAINT CHARLES RD

Name: CHARLES VILLA AUTO
 Year: 2008
 Address: 749 W SAINT CHARLES RD

Name: CHARLES VILLA AUTO
 Year: 2009
 Address: 749 W SAINT CHARLES RD

Name: CHARLES VILLA AUTOMOTIVE RPR
 Year: 2010
 Address: 749 W SAINT CHARLES RD

Name: CHARLES VILLA AUTOMOTIVE REPAIR
 Year: 2011
 Address: 749 W SAINT CHARLES RD

Name: CHARLES VILLA PHILLIPS 66
 Year: 2012
 Address: 749 W SAINT CHARLES RD

A8
East
< 1/8
0.058 mi.
307 ft.

CHARLES TEXACO/CHARLES VILLA
749 WEST ST. CHARLES RD.
ELMHURST, IL 60126

IL LUST S104529130
N/A

Site 6 of 6 in cluster A

Relative:
Higher

LUST:
 Incident Num: 982571
 IL EPA Id: 0430355249
 Product: Gasoline
 IEMA Date: 10/14/1998
 Project Manager: Barrett
 Project Manager Phone: (217) 782-4869
 Email: John.D.Barrett@illinois.gov
 PRP Name: Charles Texaco/Charles Villa
 PRP Contact: Charles Rumshas
 PRP Address: 749 West St. Charles Rd.
 PRP City,St,Zip: Elmhurst, IL 60126
 PRP Phone: 6308332079
 Site Classification: HIGH
 Section 57.5(g) Letter: 732
 Date Section 57.5(g) Letter: Not reported
 Non LUST Determination Letter: Not reported
 20 Report Received: 01/25/1999
 45 Report Received: 12/21/1998
NFA/NFR Letter: Not reported
 NFR Date Recorded: Not reported

Actual:
666 ft.

MAP FINDINGS

Map ID
 Direction
 Distance
 Elevation

Site

Database(s)

EDR ID Number
 EPA ID Number

B9
West
< 1/8
0.073 mi.
386 ft.

OAKFIELD FORD
443 E ST CHARLES RD
VILLA PARK, IL 60181
Site 1 of 2 in cluster B

RCRA-SQG 1000612027
IL LUST ILD984822452
FINDS

Relative:
Higher

RCRA-SQG:

Date form received by agency: 04/25/1991
 Facility name: OAKFIELD FORD
 Facility address: 443 E ST CHARLES RD
 VILLA PARK, IL 60181
 EPA ID: ILD984822452
 Contact: MICHAEL MOESE
 Contact address: 443 E ST CHARLES RD
 VILLA PARK, IL 60181
 Contact country: US
 Contact telephone: (708) 534-7600
 Contact email: Not reported
 EPA Region: 05
 Classification: Small Small Quantity Generator
 Description: Handler: generates more than 100 and less than 1000 kg of hazardous waste during any calendar month and accumulates less than 6000 kg of hazardous waste at any time; or generates 100 kg or less of hazardous waste during any calendar month, and accumulates more than 1000 kg of hazardous waste at any time

Actual:
674 ft.

Owner/Operator Summary:

Owner/operator name: OAKFORD FORD CO
 Owner/operator address: Not reported
 Not reported
 Owner/operator country: Not reported
 Owner/operator telephone: Not reported
 Legal status: Private
 Owner/Operator Type: Owner
 Owner/Op start date: Not reported
 Owner/Op end date: Not reported

Handler Activities Summary:

U.S. importer of hazardous waste: No
 Mixed waste (haz. and radioactive): No
 Recycler of hazardous waste: No
 Transporter of hazardous waste: No
 Treater, storer or disposer of HW: No
 Underground injection activity: No
 On-site burner exemption: No
 Furnace exemption: No
 Used oil fuel burner: No
 Used oil processor: No
 User oil refiner: No
 Used oil fuel marketer to burner: No
 Used oil Specification marketer: No
 Used oil transfer facility: No
 Used oil transporter: No

. Waste code: D001
 . Waste name: IGNITABLE WASTE
 . Waste code: D008

Map ID
 Direction
 Distance
 Elevation

MAP FINDINGS

Site

Database(s)

EDR ID Number
 EPA ID Number

OAKFIELD FORD (Continued)

1000612027

Waste name: LEAD
 Violation Status: No violations found

LUST:

Incident Num: 981438
 IL EPA Id: 0430805058
 Product: Gasoline, Uset Oil
 IEMA Date: 06/15/1998
 Project Manager: Davis
 Project Manager Phone: (217) 785-7492
 Email: Valerie.A.Davis@illinois.gov
 PRP Name: Oakfield Ford
 PRP Contact: Jack Cronan
 PRP Address: 443 East St. Charles Rd.
 PRP City,St,Zip: Villa Park, IL 60181
 PRP Phone: 6308347600
 Site Classification: Not reported
 Section 57.5(g) Letter: 732
 Date Section 57.5(g) Letter: Not reported
 Non LUST Determination Letter: Not reported
 20 Report Received: 07/01/1998
 45 Report Received: 09/04/1998
NFA/NFR Letter: 09/29/1998
 NFR Date Recorded: 10/30/1998

FINDS:

Registry ID: 110005888762

Environmental Interest/Information System

ACES (Illinois - Agency Compliance And Enforcement System) is the Illinois EPA Project to facilitate the permitting operations

RCRAInfo is a national information system that supports the Resource Conservation and Recovery Act (RCRA) program through the tracking of events and activities related to facilities that generate, transport, and treat, store, or dispose of hazardous waste. RCRAInfo allows RCRA program staff to track the notification, permit, compliance, and corrective action activities required under RCRA.

B10
West
< 1/8
0.073 mi.
386 ft.

OAKFIELD FORD INC
443 E ST CHARLES RD
VILLA PARK, IL 60181

Site 2 of 2 in cluster B

IL UST U003669413
IL BOL N/A

Relative:
Higher

UST:

Facility ID: 2037175
 Facility Status: CLOSED
Facility Type: AUTO DEALER
 Owner Id: U0027340
 Owner Name: Oakfield Ford Inc
 Owner Address: 443 E St Charles Rd
 Owner City,St,Zip: Villa Park, IL 60181

Actual:
674 ft.

Tank Number: 1

Map ID
Direction
Distance
Elevation

MAP FINDINGS

Site

Database(s)

EDR ID Number
EPA ID Number

OAKFIELD FORD INC (Continued)

U003669413

Tank Status: Removed
Tank Capacity: 4000
Tank Substance: Gasoline
Last Used Date: 12/1/1976
OSFM First Notify Date: 6/17/1998
Red Tag Issue Date: Not reported
Install Date: 1/1/1945
Green Tag Decal: Not reported
Green Tag Issue Date: Not reported
Green Tag Expire Date: Not reported
Fee Due: \$0.00
Motor Fuel Permit Inspection Date: Not reported
Motor Fuel Permit Expiration Date: Not reported
MOTOR FUEL TYPE: Not reported
Pending Nov: N
IEMA: Not reported
Equipment Type: Not reported
Equipment: Not reported
Last Passing Date: Not reported
Test Expire Date: Not reported

Tank Number: 2
Tank Status: Removed
Tank Capacity: 550
Tank Substance: Used Oil
Last Used Date: 2/7/1988
OSFM First Notify Date: 6/17/1998
Red Tag Issue Date: Not reported
Install Date: 1/1/1986
Green Tag Decal: Not reported
Green Tag Issue Date: Not reported
Green Tag Expire Date: Not reported
Fee Due: \$0.00
Motor Fuel Permit Inspection Date: Not reported
Motor Fuel Permit Expiration Date: Not reported
MOTOR FUEL TYPE: Not reported
Pending Nov: N
IEMA: Not reported
Equipment Type: Not reported
Equipment: Not reported
Last Passing Date: Not reported
Test Expire Date: Not reported

Tank Number: 3
Tank Status: Removed
Tank Capacity: 550
Tank Substance: Used Oil
Last Used Date: 2/7/1988
OSFM First Notify Date: 6/17/1998
Red Tag Issue Date: Not reported
Install Date: 1/1/1986
Green Tag Decal: Not reported
Green Tag Issue Date: Not reported
Green Tag Expire Date: Not reported
Fee Due: \$0.00

Map ID
Direction
Distance
Elevation

MAP FINDINGS

Site

Database(s)

EDR ID Number
EPA ID Number

OAKFIELD FORD INC (Continued)

U003669413

Motor Fuel Permit Inspection Date: Not reported
Motor Fuel Permit Expiration Date: Not reported
MOTOR FUEL TYPE: Not reported
Pending Nov: N
IEMA: Not reported
Equipment Type: Not reported
Equipment: Not reported
Last Passing Date: Not reported
Test Expire Date: Not reported

Tank Number: 4
Tank Status: Removed
Tank Capacity: 550
Tank Substance: Used Oil
Last Used Date: 2/7/1988
OSFM First Notify Date: 6/17/1998
Red Tag Issue Date: Not reported
Install Date: 1/1/1986
Green Tag Decal: Not reported
Green Tag Issue Date: Not reported
Green Tag Expire Date: Not reported
Fee Due: \$0.00
Motor Fuel Permit Inspection Date: Not reported
Motor Fuel Permit Expiration Date: Not reported
MOTOR FUEL TYPE: Not reported
Pending Nov: N
IEMA: Not reported
Equipment Type: Not reported
Equipment: Not reported
Last Passing Date: Not reported
Test Expire Date: Not reported

Tank Number: 5
Tank Status: Removed
Tank Capacity: 4000
Tank Substance: Gasoline
Last Used Date: 1/1/1976
OSFM First Notify Date: 8/13/1998
Red Tag Issue Date: Not reported
Install Date: 1/1/1945
Green Tag Decal: Not reported
Green Tag Issue Date: Not reported
Green Tag Expire Date: Not reported
Fee Due: \$0.00
Motor Fuel Permit Inspection Date: Not reported
Motor Fuel Permit Expiration Date: Not reported
MOTOR FUEL TYPE: Not reported
Pending Nov: N
IEMA: Not reported
Equipment Type: Not reported
Equipment: Not reported
Last Passing Date: Not reported
Test Expire Date: Not reported

Map ID
Direction
Distance
Elevation

MAP FINDINGS

Site

Database(s)

EDR ID Number
EPA ID Number

OAKFIELD FORD INC (Continued)

U003669413

BOL:

Site Id: 170000273594
Inv Num: 0430805058
Interest Name: Oakfield Ford
Interest Type: BOL
Media Code: LAND

C11
South
< 1/8
0.111 mi.
586 ft.

ILLINOIS BELL TELEPHONE
631 EAST WILDWOOD ST.
VILLA PARK, IL 60181
Site 1 of 5 in cluster C

IL LUST S104524700
N/A

Relative:
Higher

LUST:

Incident Num: 922082
IL EPA Id: 0430805078
Product: Gasoline, Deisel
IEMA Date: 07/30/1992
Project Manager: Kuhlman
Project Manager Phone: (217) 785-5715
Email: Eric.Kuhlman@illinois.gov
PRP Name: Illinois Bell Telephone
PRP Contact: Thomas Scheer
PRP Address: 900 North Villa
PRP City,St,Zip: Villa Park, IL 60181
PRP Phone: Not reported
Site Classification: Not reported
Section 57.5(g) Letter: 731
Date Section 57.5(g) Letter: Not reported
Non LUST Determination Letter: Not reported
20 Report Received: 08/10/1992
45 Report Received: 11/23/1992
NFA/NFR Letter: 02/09/2005
NFR Date Recorded: 03/28/2005

Actual:
666 ft.

C12
South
< 1/8
0.111 mi.
586 ft.

AT&T
631 E WILDWOOD ST
VILLA PARK, IL 60181
Site 2 of 5 in cluster C

RCRA-SQG 1000688891
FINDS ILD984874743

Relative:
Higher

RCRA-SQG:

Date form received by agency: 05/05/1992
Facility name: ILL BELL TEL CO
Facility address: 631 E WILDWOOD ST
VILLA PARK, IL 60181
EPA ID: ILD984874743
Mailing address: 212 W WASHINGTON ST RM 15G
CHICAGO, IL 60606
Contact: DON MCINTRYE
Contact address: 212 W WASHINGTON ST RM 15G
CHICAGO, IL 60606
Contact country: US
Contact telephone: (312) 727-1360
Contact email: Not reported
EPA Region: 05

Actual:
666 ft.

Map ID
Direction
Distance
Elevation

MAP FINDINGS

Site

Database(s)

EDR ID Number
EPA ID Number

AT&T (Continued)

1000688891

Classification: Small Small Quantity Generator
Description: Handler: generates more than 100 and less than 1000 kg of hazardous waste during any calendar month and accumulates less than 6000 kg of hazardous waste at any time; or generates 100 kg or less of hazardous waste during any calendar month, and accumulates more than 1000 kg of hazardous waste at any time

Owner/Operator Summary:

Owner/operator name: ILL BELL TEL CO
Owner/operator address: 631 E WILDWOOD ST
VILLA PARK, IL 60181
Owner/operator country: Not reported
Owner/operator telephone: (312) 727-1360
Legal status: Private
Owner/Operator Type: Owner
Owner/Op start date: Not reported
Owner/Op end date: Not reported

Handler Activities Summary:

U.S. importer of hazardous waste: No
Mixed waste (haz. and radioactive): No
Recycler of hazardous waste: No
Transporter of hazardous waste: No
Treater, storer or disposer of HW: No
Underground injection activity: No
On-site burner exemption: No
Furnace exemption: No
Used oil fuel burner: No
Used oil processor: No
Used oil refiner: No
Used oil fuel marketer to burner: No
Used oil Specification marketer: No
Used oil transfer facility: No
Used oil transporter: No

. Waste code: D001
. Waste name: IGNITABLE WASTE

Violation Status: No violations found

FINDS:

Registry ID: 110005910014

Environmental Interest/Information System

ACES (Illinois - Agency Compliance And Enforcement System) is the Illinois EPA Project to facilitate the permitting operations

RCRAInfo is a national information system that supports the Resource Conservation and Recovery Act (RCRA) program through the tracking of events and activities related to facilities that generate, transport, and treat, store, or dispose of hazardous waste. RCRAInfo allows RCRA program staff to track the notification, permit, compliance, and corrective action activities required under RCRA.

Map ID
 Direction
 Distance
 Elevation

MAP FINDINGS

Site

Database(s) EDR ID Number
 EPA ID Number

C13 **VILLA PARK SOUTH GARAGE**
South **631 E WILDWOOD**
< 1/8 **VILLA PARK, IL 60181**
0.111 mi.
586 ft. **Site 3 of 5 in cluster C**

IL UST **U001135439**
N/A

Relative:
Higher

UST:

Actual:
666 ft.

Facility ID: 2007956
 Facility Status: CLOSED
Facility Type: **OTHER**
 Owner Id: U0007227
 Owner Name: Ameritech d/b/a AT&T
 Owner Address: 308 South Akard, Room 1701
 Owner City,St,Zip: Dallas, TX 75202

Tank Number: 1
Tank Status: **Exempt from registration**
 Tank Capacity: 3000
 Tank Substance: Not reported
 Last Used Date: Not reported
 OSFM First Notify Date: 4/2/1986
 Red Tag Issue Date: Not reported
 Install Date: 1/1/1982
Green Tag Decal: **Not reported**
Green Tag Issue Date: **Not reported**
Green Tag Expire Date: **Not reported**
 Fee Due: Not reported
 Motor Fuel Permit Inspection Date: Not reported
 Motor Fuel Permit Expiration Date: Not reported
 MOTOR FUEL TYPE: Not reported
 Pending Nov: N
 IEMA: Not reported
 Equipment Type: Not reported
 Equipment: Not reported
 Last Passing Date: Not reported
 Test Expire Date: Not reported

Tank Number: 2
Tank Status: **Removed**
 Tank Capacity: 8000
 Tank Substance: Gasoline
 Last Used Date: 10/5/1992
 OSFM First Notify Date: 6/1/1987
 Red Tag Issue Date: Not reported
 Install Date: Not reported
Green Tag Decal: **Not reported**
Green Tag Issue Date: **Not reported**
Green Tag Expire Date: **Not reported**
 Fee Due: Not reported
 Motor Fuel Permit Inspection Date: Not reported
 Motor Fuel Permit Expiration Date: Not reported
 MOTOR FUEL TYPE: Not reported
 Pending Nov: N
 IEMA: Not reported
 Equipment Type: Not reported
 Equipment: Not reported
 Last Passing Date: Not reported
 Test Expire Date: Not reported

Map ID
Direction
Distance
Elevation

MAP FINDINGS

Site

Database(s)

EDR ID Number
EPA ID Number

VILLA PARK SOUTH GARAGE (Continued)

U001135439

Tank Number: 3
Tank Status: **Removed**
Tank Capacity: 300
Tank Substance: Used Oil
Last Used Date: Not reported
OSFM First Notify Date: 6/1/1987
Red Tag Issue Date: Not reported
Install Date: Not reported
Green Tag Decal: **Not reported**
Green Tag Issue Date: **Not reported**
Green Tag Expire Date: **Not reported**
Fee Due: Not reported
Motor Fuel Permit Inspection Date: Not reported
Motor Fuel Permit Expiration Date: Not reported
MOTOR FUEL TYPE: Not reported
Pending Nov: N
IEMA: Not reported
Equipment Type: Not reported
Equipment: Not reported
Last Passing Date: Not reported
Test Expire Date: Not reported

Tank Number: 4
Tank Status: **Removed**
Tank Capacity: 300
Tank Substance: Not reported
Last Used Date: Not reported
OSFM First Notify Date: 6/1/1987
Red Tag Issue Date: Not reported
Install Date: Not reported
Green Tag Decal: **Not reported**
Green Tag Issue Date: **Not reported**
Green Tag Expire Date: **Not reported**
Fee Due: Not reported
Motor Fuel Permit Inspection Date: Not reported
Motor Fuel Permit Expiration Date: Not reported
MOTOR FUEL TYPE: Not reported
Pending Nov: N
IEMA: Not reported
Equipment Type: Not reported
Equipment: Not reported
Last Passing Date: Not reported
Test Expire Date: Not reported

Tank Number: 5
Tank Status: **Removed**
Tank Capacity: 10000
Tank Substance: Gasoline
Last Used Date: 5/22/1997
OSFM First Notify Date: 1/29/1996
Red Tag Issue Date: Not reported
Install Date: 10/7/1992
Green Tag Decal: **Not reported**
Green Tag Issue Date: **Not reported**
Green Tag Expire Date: **Not reported**

Map ID
Direction
Distance
Elevation

MAP FINDINGS

Site

Database(s)

EDR ID Number
EPA ID Number

VILLA PARK SOUTH GARAGE (Continued)

U001135439

Fee Due: Not reported
Motor Fuel Permit Inspection Date: Not reported
Motor Fuel Permit Expiration Date: Not reported
MOTOR FUEL TYPE: Not reported
Pending Nov: N
IEMA: Not reported
Equipment Type: Not reported
Equipment: Not reported
Last Passing Date: Not reported
Test Expire Date: Not reported

C14
South
< 1/8
0.111 mi.
586 ft.

LVI ENVIRONMENTAL SERVICES
621 E WILDWOOD AVE-B
VILLA PARK, IL 60181
Site 4 of 5 in cluster C

RCRA-SQG 1008372764
ILR000134908

Relative:
Higher

RCRA-SQG:

Date form received by agency: 04/18/2005
Facility name: LVI ENVIRONMENTAL SERVICES
Facility address: 621 E WILDWOOD AVE-B
VILLA PARK, IL 60181
EPA ID: ILR000134908
Contact: BRIAN BONDS
Contact address: Not reported
Not reported
Contact country: US
Contact telephone: (630) 758-0202
Contact email: Not reported
EPA Region: 05
Classification: Small Small Quantity Generator
Description: Handler: generates more than 100 and less than 1000 kg of hazardous waste during any calendar month and accumulates less than 6000 kg of hazardous waste at any time; or generates 100 kg or less of hazardous waste during any calendar month, and accumulates more than 1000 kg of hazardous waste at any time

Owner/Operator Summary:

Owner/operator name: LVI ENV SVCS
Owner/operator address: Not reported
Not reported
Owner/operator country: US
Owner/operator telephone: Not reported
Legal status: Private
Owner/Operator Type: Operator
Owner/Op start date: 10/01/2000
Owner/Op end date: Not reported

Owner/operator name: LVI ENV SVCS
Owner/operator address: Not reported
Not reported
Owner/operator country: US
Owner/operator telephone: Not reported
Legal status: Private
Owner/Operator Type: Owner
Owner/Op start date: 10/01/2000
Owner/Op end date: Not reported

Map ID
Direction
Distance
Elevation

MAP FINDINGS

Site

Database(s)

EDR ID Number
EPA ID Number

LVI ENVIRONMENTAL SERVICES (Continued)

1008372764

Handler Activities Summary:

U.S. importer of hazardous waste: No
Mixed waste (haz. and radioactive): No
Recycler of hazardous waste: No
Transporter of hazardous waste: No
Treater, storer or disposer of HW: No
Underground injection activity: No
On-site burner exemption: No
Furnace exemption: No
Used oil fuel burner: No
Used oil processor: No
User oil refiner: No
Used oil fuel marketer to burner: No
Used oil Specification marketer: No
Used oil transfer facility: No
Used oil transporter: No

. Waste code: D001
. Waste name: IGNITABLE WASTE

Violation Status: No violations found

C15
South
< 1/8
0.111 mi.
586 ft.

RAWAL ENGRAVERS INC
621 E WILDWOOD
VILLA PARK, IL 60181

RCRA-SQG 1000147741
ILD005181128

Site 5 of 5 in cluster C

Relative:
Higher

RCRA-SQG:

Date form received by agency: 03/01/2000
Facility name: RAWAL ENGRAVERS INC
Facility address: 621 E WILDWOOD
40
VILLA PARK, IL 60181

EPA ID: ILD005181128
Mailing address: 279 E. LIES ROAD
CAROL STREAM, IL 60188

Contact: TIMOTHY HERTZ
Contact address: Not reported
Not reported

Contact country: US
Contact telephone: (630) 588-0400
Contact email: Not reported

EPA Region: 05
Land type: Facility is not located on Indian land. Additional information is not known.

Classification: Small Small Quantity Generator

Description: Handler: generates more than 100 and less than 1000 kg of hazardous waste during any calendar month and accumulates less than 6000 kg of hazardous waste at any time; or generates 100 kg or less of hazardous waste during any calendar month, and accumulates more than 1000 kg of hazardous waste at any time

Handler Activities Summary:

U.S. importer of hazardous waste: No
Mixed waste (haz. and radioactive): No
Recycler of hazardous waste: No
Transporter of hazardous waste: No
Treater, storer or disposer of HW: No

Map ID
Direction
Distance
Elevation

MAP FINDINGS

Site

Database(s)

EDR ID Number
EPA ID Number

RAWAL ENGRAVERS INC (Continued)

1000147741

Underground injection activity: No
On-site burner exemption: No
Furnace exemption: No
Used oil fuel burner: No
Used oil processor: No
Used oil refiner: No
Used oil fuel marketer to burner: No
Used oil Specification marketer: No
Used oil transfer facility: No
Used oil transporter: No

Historical Generators:

Date form received by agency: 03/01/1998
Site name: RAWAL ENGRAVERS INC
Classification: Large Quantity Generator

Date form received by agency: 03/01/1996
Site name: RAWAL ENGRAVERS INC
Classification: Large Quantity Generator

Date form received by agency: 03/01/1994
Site name: RAWAL ENGRAVERS INC
Classification: Large Quantity Generator

Date form received by agency: 03/01/1992
Site name: RAWAL ENGRAVERS INC
Classification: Large Quantity Generator

Date form received by agency: 02/28/1990
Site name: RAWAL ENGRAVERS INC
Classification: Large Quantity Generator

Date form received by agency: 10/05/1984
Site name: RAWAL ENGRAVERS INC
Classification: Small Quantity Generator

. Waste code: U226
. Waste name: ETHANE, 1,1,1-TRICHLORO- (OR) METHYL CHLOROFORM

Violation Status: No violations found

Evaluation Action Summary:

Evaluation date: 08/24/1999
Evaluation: COMPLIANCE EVALUATION INSPECTION ON-SITE
Area of violation: Not reported
Date achieved compliance: Not reported
Evaluation lead agency: State

Map ID
Direction
Distance
Elevation

MAP FINDINGS

Site

Database(s)

EDR ID Number
EPA ID Number

D16
East
< 1/8
0.117 mi.
619 ft.

ELM PARK AMOCO
575 W ST CHARLES RD
ELMHURST, IL 60126

Site 1 of 5 in cluster D

RCRA-SQG 1000612004
FINDS ILD984822221

Relative:
Higher

RCRA-SQG:

Date form received by agency: 04/25/1991

Facility name: ELM PARK AMOCO

Facility address: 575 W ST CHARLES RD
ELMHURST, IL 60126

EPA ID: ILD984822221

Contact: PAT CHIRICOTTI

Contact address: 575 W ST CHARLES RD
ELMHURST, IL 60126

Contact country: US

Contact telephone: (708) 279-5044

Contact email: Not reported

EPA Region: 05

Classification: Small Small Quantity Generator

Description: Handler: generates more than 100 and less than 1000 kg of hazardous waste during any calendar month and accumulates less than 6000 kg of hazardous waste at any time; or generates 100 kg or less of hazardous waste during any calendar month, and accumulates more than 1000 kg of hazardous waste at any time

Owner/Operator Summary:

Owner/operator name: CHIRICOTTI ENTERPRESIS

Owner/operator address: Not reported
Not reported

Owner/operator country: Not reported

Owner/operator telephone: Not reported

Legal status: Private

Owner/Operator Type: Owner

Owner/Op start date: Not reported

Owner/Op end date: Not reported

Handler Activities Summary:

U.S. importer of hazardous waste: No

Mixed waste (haz. and radioactive): No

Recycler of hazardous waste: No

Transporter of hazardous waste: No

Treater, storer or disposer of HW: No

Underground injection activity: No

On-site burner exemption: No

Furnace exemption: No

Used oil fuel burner: No

Used oil processor: No

User oil refiner: No

Used oil fuel marketer to burner: No

Used oil Specification marketer: No

Used oil transfer facility: No

Used oil transporter: No

. Waste code: D001

. Waste name: IGNITABLE WASTE

. Waste code: D008

Map ID
Direction
Distance
Elevation

MAP FINDINGS

Site

Database(s)

EDR ID Number
EPA ID Number

ELM PARK AMOCO (Continued)

1000612004

Waste name: LEAD
Violation Status: No violations found

FINDS:

Registry ID: 110005888600

Environmental Interest/Information System

RCRAInfo is a national information system that supports the Resource Conservation and Recovery Act (RCRA) program through the tracking of events and activities related to facilities that generate, transport, and treat, store, or dispose of hazardous waste. RCRAInfo allows RCRA program staff to track the notification, permit, compliance, and corrective action activities required under RCRA.

**D17
East
< 1/8
0.117 mi.
619 ft.**

**AMOCO 6943
575 W ST CHARLES AND RTE 83 B
ELMHURST, IL 60126**

**RCRA-SQG 1000862499
FINDS ILD984924027**

Site 2 of 5 in cluster D

**Relative:
Higher**

RCRA-SQG:

Date form received by agency: 08/20/1993
Facility name: AMOCO 6943
Facility address: 575 W ST CHARLES AND RTE 83 B
ELMHURST, IL 60126
EPA ID: ILD984924027
Mailing address: 2021 SPRING RD 400
OAK BROOK, IL 60521
Contact: LINDA CURRAN
Contact address: 2021 SPRING RD 400
OAK BROOK, IL 60521
Contact country: US
Contact telephone: (708) 990-1043
Contact email: Not reported
EPA Region: 05
Classification: Small Small Quantity Generator
Description: Handler: generates more than 100 and less than 1000 kg of hazardous waste during any calendar month and accumulates less than 6000 kg of hazardous waste at any time; or generates 100 kg or less of hazardous waste during any calendar month, and accumulates more than 1000 kg of hazardous waste at any time

**Actual:
670 ft.**

Owner/Operator Summary:

Owner/operator name: AMOCO OIL CO
Owner/operator address: 2021 SPRING RD 400
OAK BROOK, IL 60521
Owner/operator country: Not reported
Owner/operator telephone: (708) 990-1043
Legal status: Private
Owner/Operator Type: Owner
Owner/Op start date: Not reported
Owner/Op end date: Not reported

Handler Activities Summary:

Map ID
 Direction
 Distance
 Elevation

MAP FINDINGS

Site

Database(s)

EDR ID Number
 EPA ID Number

AMOCO 6943 (Continued)

1000862499

U.S. importer of hazardous waste: No
 Mixed waste (haz. and radioactive): No
 Recycler of hazardous waste: No
 Transporter of hazardous waste: No
 Treater, storer or disposer of HW: No
 Underground injection activity: No
 On-site burner exemption: No
 Furnace exemption: No
 Used oil fuel burner: No
 Used oil processor: No
 User oil refiner: No
 Used oil fuel marketer to burner: No
 Used oil Specification marketer: No
 Used oil transfer facility: No
 Used oil transporter: No

. Waste code: D001
 . Waste name: IGNITABLE WASTE

Violation Status: No violations found

FINDS:

Registry ID: 110007551700

Environmental Interest/Information System

RCRAInfo is a national information system that supports the Resource Conservation and Recovery Act (RCRA) program through the tracking of events and activities related to facilities that generate, transport, and treat, store, or dispose of hazardous waste. RCRAInfo allows RCRA program staff to track the notification, permit, compliance, and corrective action activities required under RCRA.

D18
East
< 1/8
0.117 mi.
619 ft.

AMOCO SS#6943 FACILITY #12348
575 WEST ST CHARLES ROAD
ELMHURST, IL 60126

IL LUST U000783493
IL UST N/A

Site 3 of 5 in cluster D

Relative:
Higher

LUST:
 Incident Num: 991222
 IL EPA Id: 0430355145
 Product: Unleaded Gas, Deisel
 IEMA Date: 05/21/1999
 Project Manager: Friedel
 Project Manager Phone: (217) 785-5736
 Email: Melinda.Friedel@illinois.gov
 PRP Name: BP Products North America, Inc.
 PRP Contact: Harold Primack
 PRP Address: 28100 Torch Parkway, 2S
 PRP City,St,Zip: Warrenville, IL 60555
 PRP Phone: 6308367139
 Site Classification: High
 Section 57.5(g) Letter: 732
 Date Section 57.5(g) Letter: Not reported
 Non LUST Determination Letter: Not reported
 20 Report Received: 06/08/1999

Actual:
670 ft.

Map ID
Direction
Distance
Elevation

MAP FINDINGS

Site

Database(s)

EDR ID Number
EPA ID Number

AMOCO SS#6943 FACILITY #12348 (Continued)

U000783493

45 Report Received: 07/02/1999
NFA/NFR Letter: 10/18/2011
NFR Date Recorded: 11/28/2011

UST:

Facility ID: 2023150
Facility Status: CLOSED
Facility Type: **SELF-SERVICE STATION**
Owner Id: U0000552
Owner Name: BP Products North America, Inc.
Owner Address: P. O. Box 6038 Environmental Compliance Department
Owner City,St,Zip: Artesia, CA 90702

Tank Number: 1
Tank Status: **Removed**
Tank Capacity: 500
Tank Substance: Used Oil
Last Used Date: 5/20/1999
OSFM First Notify Date: 4/25/1986
Red Tag Issue Date: Not reported
Install Date: Not reported
Green Tag Decal: **6393**
Green Tag Issue Date: **8/11/1998**
Green Tag Expire Date: **12/31/2001**
Fee Due: \$0.00
Motor Fuel Permit Inspection Date: Not reported
Motor Fuel Permit Expiration Date: Not reported
MOTOR FUEL TYPE: Not reported
Pending Nov: N
IEMA: 93-2611
Equipment Type: Not reported
Equipment: Not reported
Last Passing Date: Not reported
Test Expire Date: Not reported

Tank Number: 2
Tank Status: **Removed**
Tank Capacity: 10000
Tank Substance: Diesel Fuel
Last Used Date: 5/20/1999
OSFM First Notify Date: 4/25/1986
Red Tag Issue Date: Not reported
Install Date: 1/1/1971
Green Tag Decal: **6393**
Green Tag Issue Date: **8/11/1998**
Green Tag Expire Date: **12/31/2001**
Fee Due: \$0.00
Motor Fuel Permit Inspection Date: Not reported
Motor Fuel Permit Expiration Date: Not reported
MOTOR FUEL TYPE: Not reported
Pending Nov: N
IEMA: Not reported
Equipment Type: Not reported
Equipment: Not reported
Last Passing Date: Not reported
Test Expire Date: Not reported

Map ID
Direction
Distance
Elevation

MAP FINDINGS

Site

Database(s)

EDR ID Number
EPA ID Number

AMOCO SS#6943 FACILITY #12348 (Continued)

U000783493

Tank Number: 3
Tank Status: **Removed**
Tank Capacity: 10000
Tank Substance: Gasoline
Last Used Date: 5/20/1999
OSFM First Notify Date: 4/25/1986
Red Tag Issue Date: Not reported
Install Date: 1/1/1971
Green Tag Decal: **6393**
Green Tag Issue Date: **8/11/1998**
Green Tag Expire Date: **12/31/2001**
Fee Due: \$0.00
Motor Fuel Permit Inspection Date: Not reported
Motor Fuel Permit Expiration Date: Not reported
MOTOR FUEL TYPE: Not reported
Pending Nov: N
IEMA: Not reported
Equipment Type: Not reported
Equipment: Not reported
Last Passing Date: Not reported
Test Expire Date: Not reported

Tank Number: 4
Tank Status: **Removed**
Tank Capacity: 10000
Tank Substance: Gasoline
Last Used Date: 5/20/1999
OSFM First Notify Date: 4/25/1986
Red Tag Issue Date: Not reported
Install Date: 1/1/1971
Green Tag Decal: **6393**
Green Tag Issue Date: **8/11/1998**
Green Tag Expire Date: **12/31/2001**
Fee Due: \$0.00
Motor Fuel Permit Inspection Date: Not reported
Motor Fuel Permit Expiration Date: Not reported
MOTOR FUEL TYPE: Not reported
Pending Nov: N
IEMA: Not reported
Equipment Type: Not reported
Equipment: Not reported
Last Passing Date: Not reported
Test Expire Date: Not reported

Tank Number: 5
Tank Status: **Removed**
Tank Capacity: 10000
Tank Substance: Gasoline
Last Used Date: 5/20/1999
OSFM First Notify Date: 4/25/1986
Red Tag Issue Date: Not reported
Install Date: 1/1/1971
Green Tag Decal: **6393**
Green Tag Issue Date: **8/11/1998**
Green Tag Expire Date: **12/31/2001**

Map ID
Direction
Distance
Elevation

MAP FINDINGS

Site

Database(s)

EDR ID Number
EPA ID Number

AMOCO SS#6943 FACILITY #12348 (Continued)

U000783493

Fee Due: \$0.00
Motor Fuel Permit Inspection Date: Not reported
Motor Fuel Permit Expiration Date: Not reported
MOTOR FUEL TYPE: Not reported
Pending Nov: N
IEMA: Not reported
Equipment Type: Not reported
Equipment: Not reported
Last Passing Date: Not reported
Test Expire Date: Not reported

D19
East
< 1/8
0.117 mi.
619 ft.

575 W SAINT CHARLES RD
ELMHURST, IL 60126

EDR US Hist Auto Stat 1015558811
N/A

Site 4 of 5 in cluster D

Relative:
Higher

EDR Historical Auto Stations:

Name: ELM PARK AMOCO
Year: 1999

Actual:
670 ft.

Address: 575 W SAINT CHARLES RD

D20
East
1/8-1/4
0.130 mi.
687 ft.

CHASE BANK
534 WEST ST. CHARLES ROAD
ELMHURST, IL 60126

IL LUST U004142111
IL UST N/A

Site 5 of 5 in cluster D

Relative:
Higher

LUST:

Incident Num: 20090959
IL EPA Id: 0434350040
Product: Other Petro
IEMA Date: 08/31/2009
Project Manager: Hawbaker
Project Manager Phone: (217) 782-5713
Email: Carol.Hawbaker@illinois.gov
PRP Name: Not reported
PRP Contact: Not reported
PRP Address: Not reported
PRP City,St,Zip: Not reported
PRP Phone: Not reported
Site Classification: Not reported
Section 57.5(g) Letter: 734
Date Section 57.5(g) Letter: Not reported
Non LUST Determination Letter: Not reported
20 Report Received: 10/01/2009
45 Report Received: 10/19/2009
NFA/NFR Letter: 12/01/2011
NFR Date Recorded: 01/03/2012

Actual:
670 ft.

UST:

Facility ID: 2044540
Facility Status: EXEMPT
Facility Type: NONE
Owner Id: U0035508
Owner Name: North Star Trust #09-011491 & #2418

Map ID
 Direction
 Distance
 Elevation

MAP FINDINGS

Site

Database(s)

EDR ID Number
 EPA ID Number

CHASE BANK (Continued)

U004142111

Owner Address: 500 W. Madison Street
 Owner City,St,Zip: Chicago, IL 60661

Tank Number: 1
Tank Status: Exempt from registration
 Tank Capacity: 7500
 Tank Substance: Heating Oil
 Last Used Date: 12/31/1973
 OSFM First Notify Date: Not reported
 Red Tag Issue Date: Not reported
 Install Date: Not reported
Green Tag Decal: Not reported
Green Tag Issue Date: Not reported
Green Tag Expire Date: Not reported
 Fee Due: Not reported
 Motor Fuel Permit Inspection Date: Not reported
 Motor Fuel Permit Expiration Date: Not reported
 MOTOR FUEL TYPE: Not reported
 Pending Nov: N
 IEMA: 09-0959
 Equipment Type: Not reported
 Equipment: Not reported
 Last Passing Date: Not reported
 Test Expire Date: Not reported

21
 NNW
 1/8-1/4
 0.150 mi.
 794 ft.

**254 S MONTEREY AVE
 ELMHURST, IL 60126**

**EDR US Hist Auto Stat 1015367316
 N/A**

**Relative:
 Higher**

**Actual:
 675 ft.**

EDR Historical Auto Stations:
 Name: RAHMAN TIRE & SERVICE
 Year: 2007
 Address: 254 S MONTEREY AVE

22
 SSE
 1/8-1/4
 0.161 mi.
 850 ft.

**KROTT, EUGENE
 439 MADISON
 VILLA PARK, IL 60181**

**IL SWF/LF 1008141517
 FINDS N/A
 IL BOL**

**Relative:
 Higher**

**Actual:
 670 ft.**

IL WMRC_LF:
 Region: WMRC
 General: X
 IEPA ID Number: 430800001
 Municipal Waste: Not reported
 Provisional IEPA ID: Not reported
 Septic: Not reported
 NIPC Map Number: 304
 Animal: Not reported
 Owner Name: EUGENE KROTT
 Pathological: Not reported
 Operator: EUGENE KROTT
 Industrial: Not reported
 PO Box: Not reported

Map ID
 Direction
 Distance
 Elevation

MAP FINDINGS

Site

Database(s)

EDR ID Number
 EPA ID Number

KROTT, EUGENE (Continued)

1008141517

Foundry Sand:	Not reported
Incinerator Ash:	Not reported
Slag:	Not reported
Hazardous:	Not reported
Hazardous Liquid:	Not reported
Radiation:	Not reported
Demolition:	Not reported
Lat/Long:	415315/875745
Landscaping:	Not reported
Oil Field:	Not reported
Primemer ID:	3
Special:	Not reported
Township:	39N
Other:	Not reported
Range:	11E
Unknown:	Not reported
Section:	15
Quarter Section1:	NE
Quarter Section2:	Not reported
Quarter Section3:	Not reported
Quarter Section4:	Not reported
IEPA:	X
ISGS:	Not reported
PollutionControlBoard:	Not reported
IDM&M:	Not reported
DPH:	Not reported
Operational Status:	CLOSED FINAL COVER
Local Agency:	Not reported
Permit Status:	UNPERMITTED UNAUTHORIZED
Agency:	NIPC
IEPA Permit Date:	Not reported
Source Other:	Not reported
Close Date:	22376
Reaction:	Not reported
RCRA Facility:	Not reported
Date Discover:	Not reported
GW Monitoring:	NO
Date Cleaned:	Not reported
FD Site:	Not reported
Offsite Waste:	Not reported
Landfill Size:	Not reported
Random Dump:	Not reported
Size Fill:	Not reported
Open Dump:	Not reported
Leachate Collected:	Not reported
Abandonment:	Not reported
Other:	Not reported
Recompacted Clay:	Not reported
In-situ Clay:	Not reported
Secured Containers:	Not reported
Combination:	Not reported
Landfill:	X
None:	Not reported
Incineration:	Not reported
Other:	Not reported
Surface Impoundment:	Not reported
Land Application:	Not reported

Map ID
Direction
Distance
Elevation

MAP FINDINGS

Site

Database(s)

EDR ID Number
EPA ID Number

KROTT, EUGENE (Continued)

1008141517

FINDS:

Registry ID: 110018382613

Environmental Interest/Information System

ACES (Illinois - Agency Compliance And Enforcement System) is the Illinois EPA Project to facilitate the permitting operations

BOL:

Site Id: 170000560097
Inv Num: 0430800001
Interest Name: Krott, Eugene
Interest Type: BOL
Media Code: LAND

**E23
West
1/8-1/4
0.189 mi.
1000 ft.**

**TRUE NORTH LOCATION 956
401 E. ST. CHARLES RD.
VILLA PARK, IL 60181
Site 1 of 4 in cluster E**

**IL UST U001135448
N/A**

**Relative:
Higher**

UST:

Facility ID: 2021158
Facility Status: ACTIVE
Facility Type: SELF-SERVICE STATION
Owner Id: U0035735
Owner Name: True North Energy, LLC
Owner Address: 10346 Brecksville Road
Owner City,St,Zip: Brecksville, OH 44141

**Actual:
675 ft.**

Tank Number: 1
Tank Status: Exempt from registration
Tank Capacity: 8000
Tank Substance: Gasoline
Last Used Date: 8/1/1987
OSFM First Notify Date: 5/6/1986
Red Tag Issue Date: Not reported
Install Date: 1/1/1968
Green Tag Decal: O000454
Green Tag Issue Date: 7/30/2013
Green Tag Expire Date: 12/31/2015
Fee Due: Not reported
Motor Fuel Permit Inspection Date: 7/30/2013
Motor Fuel Permit Expiration Date: 12/31/2015
MOTOR FUEL TYPE: SelfSrv
Pending Nov: N
IEMA: 08-1051, 97-0076, 97-0855
Equipment Type: Not reported
Equipment: Not reported
Last Passing Date: Not reported
Test Expire Date: Not reported

Tank Number: 2
Tank Status: Exempt from registration
Tank Capacity: 8000

Map ID
Direction
Distance
Elevation

MAP FINDINGS

Site

Database(s)

EDR ID Number
EPA ID Number

TRUE NORTH LOCATION 956 (Continued)

U001135448

Tank Substance: Gasoline
Last Used Date: 8/1/1987
OSFM First Notify Date: 5/6/1986
Red Tag Issue Date: Not reported
Install Date: 1/1/1968
Green Tag Decal: O000454
Green Tag Issue Date: 7/30/2013
Green Tag Expire Date: 12/31/2015
Fee Due: Not reported
Motor Fuel Permit Inspection Date: 7/30/2013
Motor Fuel Permit Expiration Date: 12/31/2015
MOTOR FUEL TYPE: SelfSrv
Pending Nov: N
IEMA: Not reported
Equipment Type: Not reported
Equipment: Not reported
Last Passing Date: Not reported
Test Expire Date: Not reported

Tank Number: 3
Tank Status: Exempt from registration
Tank Capacity: 6000
Tank Substance: Gasoline
Last Used Date: 8/1/1987
OSFM First Notify Date: 5/6/1986
Red Tag Issue Date: Not reported
Install Date: 1/1/1968
Green Tag Decal: O000454
Green Tag Issue Date: 7/30/2013
Green Tag Expire Date: 12/31/2015
Fee Due: Not reported
Motor Fuel Permit Inspection Date: 7/30/2013
Motor Fuel Permit Expiration Date: 12/31/2015
MOTOR FUEL TYPE: SelfSrv
Pending Nov: N
IEMA: Not reported
Equipment Type: Not reported
Equipment: Not reported
Last Passing Date: Not reported
Test Expire Date: Not reported

Tank Number: 4
Tank Status: Removed
Tank Capacity: 550
Tank Substance: Used Oil
Last Used Date: Not reported
OSFM First Notify Date: 5/6/1986
Red Tag Issue Date: Not reported
Install Date: 1/1/1968
Green Tag Decal: O000454
Green Tag Issue Date: 7/30/2013
Green Tag Expire Date: 12/31/2015
Fee Due: \$0.00
Motor Fuel Permit Inspection Date: 7/30/2013
Motor Fuel Permit Expiration Date: 12/31/2015

Map ID
Direction
Distance
Elevation

MAP FINDINGS

Site

Database(s)

EDR ID Number
EPA ID Number

TRUE NORTH LOCATION 956 (Continued)

U001135448

MOTOR FUEL TYPE: SelfSrv
Pending Nov: N
IEMA: Not reported
Equipment Type: Not reported
Equipment: Not reported
Last Passing Date: Not reported
Test Expire Date: Not reported

Tank Number: 5
Tank Status: **Currently in use**
Tank Capacity: 10000
Tank Substance: Gasoline
Last Used Date: Not reported
OSFM First Notify Date: 7/29/1993
Red Tag Issue Date: Not reported
Install Date: 8/1/1987
Green Tag Decal: **O000454**
Green Tag Issue Date: **7/30/2013**
Green Tag Expire Date: **12/31/2015**
Fee Due: \$0.00
Motor Fuel Permit Inspection Date: 7/30/2013
Motor Fuel Permit Expiration Date: 12/31/2015
MOTOR FUEL TYPE: SelfSrv
Pending Nov: N
IEMA: Not reported
Equipment Type: Corrosion Prot - Piping
Equipment: Fiberglass Non-Corrosive
Last Passing Date: N/A
Test Expire Date: N/A

Tank Number: 6
Tank Status: **Currently in use**
Tank Capacity: 10000
Tank Substance: Gasoline
Last Used Date: Not reported
OSFM First Notify Date: 7/29/1993
Red Tag Issue Date: Not reported
Install Date: 8/1/1987
Green Tag Decal: **O000454**
Green Tag Issue Date: **7/30/2013**
Green Tag Expire Date: **12/31/2015**
Fee Due: \$0.00
Motor Fuel Permit Inspection Date: 7/30/2013
Motor Fuel Permit Expiration Date: 12/31/2015
MOTOR FUEL TYPE: SelfSrv
Pending Nov: N
IEMA: Not reported
Equipment Type: Corrosion Prot - Piping
Equipment: Fiberglass Non-Corrosive
Last Passing Date: N/A
Test Expire Date: N/A

Tank Number: 7
Tank Status: **Currently in use**

Map ID
 Direction
 Distance
 Elevation

MAP FINDINGS

Site

Database(s)

EDR ID Number
 EPA ID Number

TRUE NORTH LOCATION 956 (Continued)

U001135448

Tank Capacity:	10000
Tank Substance:	Gasoline
Last Used Date:	Not reported
OSFM First Notify Date:	7/29/1993
Red Tag Issue Date:	Not reported
Install Date:	8/1/1987
Green Tag Decal:	O000454
Green Tag Issue Date:	7/30/2013
Green Tag Expire Date:	12/31/2015
Fee Due:	\$0.00
Motor Fuel Permit Inspection Date:	7/30/2013
Motor Fuel Permit Expiration Date:	12/31/2015
MOTOR FUEL TYPE:	SelfSrv
Pending Nov:	N
IEMA:	Not reported
Equipment Type:	Corrosion Prot - Piping
Equipment:	Fiberglass Non-Corrosive
Last Passing Date:	N/A
Test Expire Date:	N/A

E24
West
1/8-1/4
0.189 mi.
1000 ft.

SHELL OIL CO.
401 EAST ST. CHARLES RD.
VILLA PARK, IL 60181

IL LUST S104521508
N/A

Site 2 of 4 in cluster E

Relative:
Higher

LUST:
 Incident Num: 20081051
 IL EPA Id: 0430805060
 Product: Gasoline
 IEMA Date: 07/15/2008
 Project Manager: Urish
 Project Manager Phone: (217) 524-5596
 Email: Matt.Urish@illinois.gov
 PRP Name: Not reported
 PRP Contact: Not reported
 PRP Address: Not reported
 PRP City,St,Zip: Not reported
 PRP Phone: Not reported
 Site Classification: Not reported
 Section 57.5(g) Letter: 734
 Date Section 57.5(g) Letter: Not reported
 Non LUST Determination Letter: 2009-01-12
 20 Report Received: 08/11/2008
 45 Report Received: 08/29/2008
NFA/NFR Letter: Not reported
 NFR Date Recorded: Not reported

Actual:
675 ft.

Incident Num: 970076
 IL EPA Id: 0430805060
 Product: Gasoline
 IEMA Date: 01/14/1997
 Project Manager: Urish
 Project Manager Phone: (217) 524-5596
 Email: Matt.Urish@illinois.gov
 PRP Name: Equilon Enterprises LLC
 PRP Contact: Lisa Schoedel
 PRP Address: 603 Diehl Rd., Suite 103

Map ID
Direction
Distance
Elevation

MAP FINDINGS

Site

Database(s)

EDR ID Number
EPA ID Number

SHELL OIL CO. (Continued)

S104521508

PRP City,St,Zip: Naperville, IL 60563
PRP Phone: 6302764206
Site Classification: HIGH
Section 57.5(g) Letter: 732
Date Section 57.5(g) Letter: Not reported
Non LUST Determination Letter: Not reported
20 Report Received: 03/25/1997
45 Report Received: 03/25/1997
NFA/NFR Letter: 04/20/2001
NFR Date Recorded: 05/11/2001

Incident Num: 970855
IL EPA Id: 0430805060
Product: Uset Oil
IEMA Date: 05/15/1997
Project Manager: Urish
Project Manager Phone: (217) 524-5596
Email: Matt.Urish@illinois.gov
PRP Name: Equilon Enterprises LLC
PRP Contact: Lisa Schoedel
PRP Address: 603 Diehl Rd., Suite 103
PRP City,St,Zip: Naperville, IL 60563
PRP Phone: 6302764206
Site Classification: HIGH
Section 57.5(g) Letter: 732
Date Section 57.5(g) Letter: Not reported
Non LUST Determination Letter: Not reported
20 Report Received: 08/28/1997
45 Report Received: 08/28/1997
NFA/NFR Letter: 04/20/2001
NFR Date Recorded: 05/11/2001

E25
West
1/8-1/4
0.189 mi.
1000 ft.

SHELL OIL PRODUCTS US
401 E ST CHARLES RD
VILLA PARK, IL 60181
Site 3 of 4 in cluster E

RCRA NonGen / NLR 1000612089
FINDS ILD984823070

Relative:
Higher
Actual:
675 ft.

RCRA NonGen / NLR:
Date form received by agency: 08/28/2012
Facility name: SHELL OIL PRODUCTS US
Facility address: 401 E ST CHARLES RD
VILLA PARK, IL 60181
EPA ID: ILD984823070
Contact: Not reported
Contact address: Not reported
Not reported
Contact country: US
Contact telephone: Not reported
Contact email: Not reported
EPA Region: 05
Classification: Non-Generator
Description: Handler: Non-Generators do not presently generate hazardous waste

Owner/Operator Summary:
Owner/operator name: TRUE NORTH ENERGY LLC
Owner/operator address: 5565 AIRPORT HWY

Map ID
Direction
Distance
Elevation

MAP FINDINGS

Site

Database(s)

EDR ID Number
EPA ID Number

SHELL OIL PRODUCTS US (Continued)

1000612089

TOLEDO, OH 43615
Owner/operator country: US
Owner/operator telephone: Not reported
Legal status: Private
Owner/Operator Type: Owner
Owner/Op start date: 03/08/2010
Owner/Op end date: Not reported

Owner/operator name: TRUE NORTH ENERGY LLC
Owner/operator address: 5565 AIRPORT HWY
TOLEDO, OH 43615

Owner/operator country: US
Owner/operator telephone: Not reported
Legal status: Private
Owner/Operator Type: Operator
Owner/Op start date: 03/08/2010
Owner/Op end date: Not reported

Handler Activities Summary:

U.S. importer of hazardous waste: No
Mixed waste (haz. and radioactive): No
Recycler of hazardous waste: No
Transporter of hazardous waste: No
Treater, storer or disposer of HW: No
Underground injection activity: No
On-site burner exemption: No
Furnace exemption: No
Used oil fuel burner: No
Used oil processor: No
User oil refiner: No
Used oil fuel marketer to burner: No
Used oil Specification marketer: No
Used oil transfer facility: No
Used oil transporter: No

Historical Generators:

Date form received by agency: 07/18/2002
Site name: VILLA PARK SHELL
Classification: Not a generator, verified

. Waste code: D000
. Waste name: Not Defined

. Waste code: D001
. Waste name: IGNITABLE WASTE

. Waste code: D008
. Waste name: LEAD

. Waste code: D018
. Waste name: BENZENE

. Waste code: D039
. Waste name: TETRACHLOROETHYLENE

Date form received by agency: 04/29/1991

Map ID
 Direction
 Distance
 Elevation

MAP FINDINGS

Site

Database(s)

EDR ID Number
 EPA ID Number

SHELL OIL PRODUCTS US (Continued)

1000612089

Site name: VILLA PARK SHELL
 Classification: Small Quantity Generator

Violation Status: No violations found

FINDS:

Registry ID: 110005889164

Environmental Interest/Information System

RCRAInfo is a national information system that supports the Resource Conservation and Recovery Act (RCRA) program through the tracking of events and activities related to facilities that generate, transport, and treat, store, or dispose of hazardous waste. RCRAInfo allows RCRA program staff to track the notification, permit, compliance, and corrective action activities required under RCRA.

E26
West
1/8-1/4
0.193 mi.
1019 ft.

DIVERSEY AVENUE PUMPING STATION
7 SOUTH VILLA AVENUE
ADDISON, IL 60101
Site 4 of 4 in cluster E

IL LUST **U000857658**
IL UST **N/A**

Relative:
Higher

LUST:

Actual:
676 ft.

Incident Num: 903470
 IL EPA Id: 0430055564
 Product: Deisel
 IEMA Date: 11/21/1990
 Project Manager: Connolly
 Project Manager Phone: Not reported
 Email: Not reported
 PRP Name: Village of Addison
 PRP Contact: Pat McEvoy
 PRP Address: 249 South Villa Ave.
 PRP City,St,Zip: Addison, IL 60101
 PRP Phone: Not reported
 Site Classification: Not reported
 Section 57.5(g) Letter: 731
 Date Section 57.5(g) Letter: Not reported
 Non LUST Determination Letter: Not reported
 20 Report Received: 02/29/1992
 45 Report Received: 02/29/1992
NFA/NFR Letter: 10/14/1992
 NFR Date Recorded: Not reported

Incident Num: 931536
 IL EPA Id: 0430055564
 Product: Deisel
 IEMA Date: 06/09/1993
 Project Manager: Davison
 Project Manager Phone: Not reported
 Email: Not reported
 PRP Name: Village of Addison
 PRP Contact: Patrick McEvoy
 PRP Address: 249 South Villa Ave.
 PRP City,St,Zip: Addison, IL 60101
 PRP Phone: Not reported

Map ID
Direction
Distance
Elevation

MAP FINDINGS

Site

Database(s)

EDR ID Number
EPA ID Number

DIVERSEY AVENUE PUMPING STATION (Continued)

U000857658

Site Classification: Not reported
Section 57.5(g) Letter: 731
Date Section 57.5(g) Letter: Not reported
Non LUST Determination Letter: Not reported
20 Report Received: 06/25/1993
45 Report Received: 11/05/1993
NFA/NFR Letter: 11/10/1993
NFR Date Recorded: Not reported

UST:

Facility ID: 2013555
Facility Status: ACTIVE
Facility Type: CITY / TOWN
Owner Id: U0000215
Owner Name: Village of Addison
Owner Address: 1 Friendship Plaza
Owner City,St,Zip: Addison, IL 60101

Tank Number: 1
Tank Status: Removed
Tank Capacity: 2000
Tank Substance: Diesel Fuel
Last Used Date: Not reported
OSFM First Notify Date: 5/2/1986
Red Tag Issue Date: Not reported
Install Date: Not reported
Green Tag Decal: P005166
Green Tag Issue Date: 3/24/2014
Green Tag Expire Date: 12/31/2016
Fee Due: \$0.00
Motor Fuel Permit Inspection Date: Not reported
Motor Fuel Permit Expiration Date: Not reported
MOTOR FUEL TYPE: Not reported
Pending Nov: N
IEMA: Not reported
Equipment Type: Not reported
Equipment: Not reported
Last Passing Date: Not reported
Test Expire Date: Not reported

Tank Number: 2
Tank Status: Currently in use
Tank Capacity: 2000
Tank Substance: Diesel Fuel
Last Used Date: Not reported
OSFM First Notify Date: 8/13/1993
Red Tag Issue Date: Not reported
Install Date: 6/9/1993
Green Tag Decal: P005166
Green Tag Issue Date: 3/24/2014
Green Tag Expire Date: 12/31/2016
Fee Due: \$0.00
Motor Fuel Permit Inspection Date: Not reported
Motor Fuel Permit Expiration Date: Not reported
MOTOR FUEL TYPE: Not reported
Pending Nov: N

Map ID
Direction
Distance
Elevation

MAP FINDINGS

Site

Database(s)

EDR ID Number
EPA ID Number

DIVERSEY AVENUE PUMPING STATION (Continued)

U000857658

IEMA: Not reported
Equipment Type: Corrosion Prot - Piping
Equipment: Sacrificial Anode Flex Connector spike anode
Last Passing Date: 5/22/2012
Test Expire Date: 5/22/2015

F27
WSW
1/8-1/4
0.213 mi.
1125 ft.

36 S VILLA AVE
VILLA PARK, IL 60181

EDR US Hist Cleaners 1015049078
N/A

Site 1 of 2 in cluster F

Relative:
Higher

EDR Historical Cleaners:

Name: JS CLEANERS
Year: 2001
Address: 36 S VILLA AVE

Actual:
677 ft.

Name: JS CLEANERS
Year: 2002
Address: 36 S VILLA AVE

Name: JS CLEANERS
Year: 2009
Address: 36 S VILLA AVE

G28
SSW
1/8-1/4
0.215 mi.
1137 ft.

LINCOLN PROPERTY CO.
1 OVALTINE CT.
VILLA PARK, IL 60181

IL LUST S104530570
IL BOL N/A

Site 1 of 2 in cluster G

Relative:
Higher

LUST:

Incident Num: 20000540
IL EPA Id: 0430805008
Product: Other Petro
IEMA Date: 03/28/2000
Project Manager: Bloome
Project Manager Phone: (217) 524-1288
Email: Clayton.Bloome@illinois.gov
PRP Name: Lincoln Property Co.
PRP Contact: Eric Holst
PRP Address: 1 Ovaltine Ct.
PRP City,St,Zip: Villa Park, IL 60181
PRP Phone: 6305300759
Site Classification: Not reported
Section 57.5(g) Letter: 732
Date Section 57.5(g) Letter: Not reported
Non LUST Determination Letter: Not reported
20 Report Received: 04/24/2000
45 Report Received: 05/22/2000
NFA/NFR Letter: 08/24/2000
NFR Date Recorded: 09/18/2000

Actual:
673 ft.

Incident Num: 20000541
IL EPA Id: 0430805008
Product: Gasoline

Map ID
 Direction
 Distance
 Elevation

MAP FINDINGS

Site

Database(s)

EDR ID Number
 EPA ID Number

LINCOLN PROPERTY CO. (Continued)

S104530570

IEMA Date: 03/28/2000
 Project Manager: Bloome
 Project Manager Phone: (217) 524-1288
 Email: Clayton.Bloome@illinois.gov
 PRP Name: Lincoln Properties Co.
 PRP Contact: Eric Holst
 PRP Address: 1 Ovaltine Ct.
 PRP City,St,Zip: Villa Park, IL 60181
 PRP Phone: 6305300759
 Site Classification: Not reported
 Section 57.5(g) Letter: 732
 Date Section 57.5(g) Letter: Not reported
 Non LUST Determination Letter: Not reported
 20 Report Received: 04/24/2000
 45 Report Received: 05/22/2000
NFA/NFR Letter: 08/24/2000
 NFR Date Recorded: 09/18/2000

BOL:

Site Id: 170000174745
 Inv Num: 0430805008
 Interest Name: Lincoln Properties Co
 Interest Type: BOL
 Media Code: LAND

G29
SSW
 1/8-1/4
 0.215 mi.
 1137 ft.

LINCOLN PROPERTY CO OVALTINE
ONE OVALTINE CT
VILLA PARK, IL 60181
 Site 2 of 2 in cluster G

IL UST 1000292640
RCRA NonGen / NLR ILD083076612

Relative:
Higher

UST:

Facility ID: 2039594
 Facility Status: CLOSED
Facility Type: NONE
 Owner Id: U0029366
 Owner Name: Lincoln Property Company
 Owner Address: 2603 West 22nd Street Suite 22
 Owner City,St,Zip: Oak Brook, IL 60523

Actual:
673 ft.

Tank Number: 1
Tank Status: Exempt from registration
 Tank Capacity: 1100
 Tank Substance: Mineral Spirits
 Last Used Date: 1/1/1973
 OSFM First Notify Date: Not reported
 Red Tag Issue Date: Not reported
 Install Date: Not reported
Green Tag Decal: Not reported
Green Tag Issue Date: Not reported
Green Tag Expire Date: Not reported
 Fee Due: Not reported
 Motor Fuel Permit Inspection Date: Not reported
 Motor Fuel Permit Expiration Date: Not reported
 MOTOR FUEL TYPE: Not reported
 Pending Nov: N
 IEMA: 00-0540, 00-0541

Map ID
Direction
Distance
Elevation

MAP FINDINGS

Site

Database(s)

EDR ID Number
EPA ID Number

LINCOLN PROPERTY CO OVALTINE (Continued)

1000292640

Equipment Type: Not reported
Equipment: Not reported
Last Passing Date: Not reported
Test Expire Date: Not reported

Tank Number: 2
Tank Status: Exempt from registration
Tank Capacity: 1500
Tank Substance: Gasoline
Last Used Date: 1/1/1973
OSFM First Notify Date: Not reported
Red Tag Issue Date: Not reported
Install Date: Not reported
Green Tag Decal: Not reported
Green Tag Issue Date: Not reported
Green Tag Expire Date: Not reported
Fee Due: Not reported
Motor Fuel Permit Inspection Date: Not reported
Motor Fuel Permit Expiration Date: Not reported
MOTOR FUEL TYPE: Not reported
Pending Nov: N
IEMA: Not reported
Equipment Type: Not reported
Equipment: Not reported
Last Passing Date: Not reported
Test Expire Date: Not reported

RCRA NonGen / NLR:

Date form received by agency: 04/25/2000
Facility name: LINCOLN PROPERTY CO OVALTINE
Facility address: ONE OVALTINE CT
VILLA PARK, IL 60181
EPA ID: ILD083076612
Contact: ERIC HOLST
Contact address: ONE OVALTINE CT
VILLA PARK, IL 60181
Contact country: US
Contact telephone: (630) 530-0759
Contact email: Not reported
EPA Region: 05
Classification: Non-Generator
Description: Handler: Non-Generators do not presently generate hazardous waste

Owner/Operator Summary:

Owner/operator name: NAME NOT REPORTED
Owner/operator address: ADDRESS NOT REPORTED
CITY NOT REPORTED, AK 99998
Owner/operator country: Not reported
Owner/operator telephone: (312) 555-1212
Legal status: Private
Owner/Operator Type: Operator
Owner/Op start date: Not reported
Owner/Op end date: Not reported

Owner/operator name: LINCOLN PROPERTY CO

Map ID
Direction
Distance
Elevation

MAP FINDINGS

Site

Database(s)

EDR ID Number
EPA ID Number

LINCOLN PROPERTY CO OVALTINE (Continued)

1000292640

Owner/operator address: 2603 W 22ND ST SUITE 22
OAK BROOK, IL 60521
Owner/operator country: Not reported
Owner/operator telephone: (630) 572-6663
Legal status: Private
Owner/Operator Type: Owner
Owner/Op start date: Not reported
Owner/Op end date: Not reported

Handler Activities Summary:

U.S. importer of hazardous waste: No
Mixed waste (haz. and radioactive): No
Recycler of hazardous waste: No
Transporter of hazardous waste: No
Treater, storer or disposer of HW: No
Underground injection activity: No
On-site burner exemption: No
Furnace exemption: No
Used oil fuel burner: No
Used oil processor: No
User oil refiner: No
Used oil fuel marketer to burner: No
Used oil Specification marketer: No
Used oil transfer facility: No
Used oil transporter: No

. Waste code: D001
. Waste name: IGNITABLE WASTE

. Waste code: D002
. Waste name: CORROSIVE WASTE

. Waste code: D003
. Waste name: REACTIVE WASTE

. Waste code: F003
. Waste name: THE FOLLOWING SPENT NONHALOGENATED SOLVENTS: XYLENE, ACETONE, ETHYL ACETATE, ETHYL BENZENE, ETHYL ETHER, METHYL ISOBUTYL KETONE, N-BUTYL ALCOHOL, CYCLOHEXANONE, AND METHANOL; ALL SPENT SOLVENT MIXTURES/BLENDS CONTAINING, BEFORE USE, ONLY THE ABOVE SPENT NONHALOGENATED SOLVENTS; AND ALL SPENT SOLVENT MIXTURES/BLENDS CONTAINING, BEFORE USE, ONE OR MORE OF THE ABOVE NONHALOGENATED SOLVENTS, AND A TOTAL OF TEN PERCENT OR MORE (BY VOLUME) OF ONE OR MORE OF THOSE SOLVENTS LISTED IN F001, F002, F004, AND F005; AND STILL BOTTOMS FROM THE RECOVERY OF THESE SPENT SOLVENTS AND SPENT SOLVENT MIXTURES.

. Waste code: F005
. Waste name: THE FOLLOWING SPENT NONHALOGENATED SOLVENTS: TOLUENE, METHYL ETHYL KETONE, CARBON DISULFIDE, ISOBUTANOL, PYRIDINE, BENZENE, 2-ETHOXYETHANOL, AND 2-NITROPROPANE; ALL SPENT SOLVENT MIXTURES/BLENDS CONTAINING, BEFORE USE, A TOTAL OF TEN PERCENT OR MORE (BY VOLUME) OF ONE OR MORE OF THE ABOVE NONHALOGENATED SOLVENTS OR THOSE SOLVENTS LISTED IN F001, F002, OR F004; AND STILL BOTTOMS FROM THE RECOVERY OF THESE SPENT SOLVENTS AND SPENT SOLVENT MIXTURES.

. Waste code: U242

Map ID
Direction
Distance
Elevation

MAP FINDINGS

Site Database(s) EDR ID Number
EPA ID Number

LINCOLN PROPERTY CO OVALTINE (Continued)

1000292640

Waste name: U242
Violation Status: No violations found

F30
WSW
1/8-1/4
0.220 mi.
1159 ft.

54 S VILLA AVE
VILLA PARK, IL 60181

EDR US Hist Cleaners 1015073450
N/A

Site 2 of 2 in cluster F

Relative:
Higher

EDR Historical Cleaners:

Actual:
676 ft.

Name: ANGIES CLEANERS
Year: 2001
Address: 54 S VILLA AVE
Name: ANGIES CLEANERS
Year: 2002
Address: 54 S VILLA AVE
Name: ANGIES CLEANERS
Year: 2004
Address: 54 S VILLA AVE
Name: ANGIES CLEANERS
Year: 2008
Address: 54 S VILLA AVE

H31
WSW
1/8-1/4
0.240 mi.
1269 ft.

VILLA PARK BODY SHOP INC
100 S VILLA AVE
VILLA PARK, IL 60181

RCRA-SQG 1000275673
FINDS ILD065816480
WI MANIFEST

Site 1 of 3 in cluster H

Relative:
Higher

RCRA-SQG:

Actual:
676 ft.

Date form received by agency: 06/10/1988
Facility name: VILLA PARK BODY SHOP INC
Facility address: 100 S VILLA AVE
VILLA PARK, IL 60181
EPA ID: ILD065816480
Contact: GEORGE RENTZ
Contact address: 100 S VILLA AVE
VILLA PARK, IL 60181
Contact country: US
Contact telephone: (312) 530-2324
Contact email: Not reported
EPA Region: 05
Classification: Small Small Quantity Generator
Description: Handler: generates more than 100 and less than 1000 kg of hazardous waste during any calendar month and accumulates less than 6000 kg of hazardous waste at any time; or generates 100 kg or less of hazardous waste during any calendar month, and accumulates more than 1000 kg of hazardous waste at any time

Owner/Operator Summary:

Owner/operator name: RENTZ GEORGE AND RICHARD
Owner/operator address: ADDRESS NOT REPORTED
CITY NOT REPORTED, AK 99998

Map ID
Direction
Distance
Elevation

MAP FINDINGS

Site

Database(s)

EDR ID Number
EPA ID Number

VILLA PARK BODY SHOP INC (Continued)

1000275673

Owner/operator country: Not reported
Owner/operator telephone: (312) 555-1212
Legal status: Private
Owner/Operator Type: Owner
Owner/Op start date: Not reported
Owner/Op end date: Not reported

Owner/operator name: NAME NOT REPORTED
Owner/operator address: ADDRESS NOT REPORTED
CITY NOT REPORTED, AK 99998

Owner/operator country: Not reported
Owner/operator telephone: (312) 555-1212
Legal status: Private
Owner/Operator Type: Operator
Owner/Op start date: Not reported
Owner/Op end date: Not reported

Handler Activities Summary:

U.S. importer of hazardous waste: No
Mixed waste (haz. and radioactive): No
Recycler of hazardous waste: No
Transporter of hazardous waste: No
Treater, storer or disposer of HW: No
Underground injection activity: No
On-site burner exemption: No
Furnace exemption: No
Used oil fuel burner: No
Used oil processor: No
User oil refiner: No
Used oil fuel marketer to burner: No
Used oil Specification marketer: No
Used oil transfer facility: No
Used oil transporter: No

. Waste code: D000
. Waste name: Not Defined

. Waste code: D001
. Waste name: IGNITABLE WASTE

. Waste code: F003
. Waste name: THE FOLLOWING SPENT NONHALOGENATED SOLVENTS: XYLENE, ACETONE, ETHYL ACETATE, ETHYL BENZENE, ETHYL ETHER, METHYL ISOBUTYL KETONE, N-BUTYL ALCOHOL, CYCLOHEXANONE, AND METHANOL; ALL SPENT SOLVENT MIXTURES/BLENDS CONTAINING, BEFORE USE, ONLY THE ABOVE SPENT NONHALOGENATED SOLVENTS; AND ALL SPENT SOLVENT MIXTURES/BLENDS CONTAINING, BEFORE USE, ONE OR MORE OF THE ABOVE NONHALOGENATED SOLVENTS, AND A TOTAL OF TEN PERCENT OR MORE (BY VOLUME) OF ONE OR MORE OF THOSE SOLVENTS LISTED IN F001, F002, F004, AND F005; AND STILL BOTTOMS FROM THE RECOVERY OF THESE SPENT SOLVENTS AND SPENT SOLVENT MIXTURES.

. Waste code: F005
. Waste name: THE FOLLOWING SPENT NONHALOGENATED SOLVENTS: TOLUENE, METHYL ETHYL KETONE, CARBON DISULFIDE, ISOBUTANOL, PYRIDINE, BENZENE, 2-ETHOXYETHANOL, AND 2-NITROPROPANE; ALL SPENT SOLVENT MIXTURES/BLENDS CONTAINING, BEFORE USE, A TOTAL OF TEN PERCENT OR MORE (BY VOLUME) OF

Map ID
Direction
Distance
Elevation

MAP FINDINGS

Site

Database(s)

EDR ID Number
EPA ID Number

VILLA PARK BODY SHOP INC (Continued)

1000275673

ONE OR MORE OF THE ABOVE NONHALOGENATED SOLVENTS OR THOSE SOLVENTS LISTED IN F001, F002, OR F004; AND STILL BOTTOMS FROM THE RECOVERY OF THESE SPENT SOLVENTS AND SPENT SOLVENT MIXTURES.

Violation Status: No violations found

FINDS:

Registry ID: 110005835917

Environmental Interest/Information System

RCRAInfo is a national information system that supports the Resource Conservation and Recovery Act (RCRA) program through the tracking of events and activities related to facilities that generate, transport, and treat, store, or dispose of hazardous waste. RCRAInfo allows RCRA program staff to track the notification, permit, compliance, and corrective action activities required under RCRA.

WI MANIFEST:

Year: 2007
EPA ID: ILD065816480
FID: 0
ACT Code: 202
ACT Status: A
ACT Code 1: 202
ACT Name: HW Generator - Small
Contact Title: Not reported
Contact Name: Not reported
Contact Address: Not reported
Contact City/State/Zip: 0
Contact Telephone: 0
Contact EMail Address: Not reported

Year: 2005
EPA ID: ILD065816480
FID: 0
ACT Code: 202
ACT Status: A
ACT Code 1: 202
ACT Name: HW Generator - Small
Contact Title: Not reported
Contact Name: Not reported
Contact Address: Not reported
Contact City/State/Zip: 0
Contact Telephone: 0
Contact EMail Address: Not reported

Map ID
Direction
Distance
Elevation

MAP FINDINGS

Site

Database(s)

EDR ID Number
EPA ID Number

H32
WSW
1/8-1/4
0.240 mi.
1269 ft.

100 S VILLA AVE
VILLA PARK, IL 60181

EDR US Hist Auto Stat **1015119406**
N/A

Site 2 of 3 in cluster H

Relative:
Higher

EDR Historical Auto Stations:

Actual:
676 ft.

Name: VILLA PARK BODY SHOP INCORPORATED
Year: 1999
Address: 100 S VILLA AVE

Name: VILLA PARK BODY SHOP INCORPORATED
Year: 2000
Address: 100 S VILLA AVE

Name: VILLA PARK AUTO BODY INC
Year: 2001
Address: 100 S VILLA AVE

Name: VILLA PARK AUTO BODY INC
Year: 2002
Address: 100 S VILLA AVE

Name: VILLA PARK AUTO BODY INC
Year: 2004
Address: 100 S VILLA AVE

Name: VILLA PARK AUTO BODY INC
Year: 2006
Address: 100 S VILLA AVE

Name: VILLA PARK AUTO BODY INC
Year: 2007
Address: 100 S VILLA AVE

Name: VILLA PARK AUTO BODY
Year: 2008
Address: 100 S VILLA AVE

Name: VILLA PARK AUTO BODY INC
Year: 2009
Address: 100 S VILLA AVE

Name: VILLA PARK BODY SHOP INC
Year: 2010
Address: 100 S VILLA AVE

Name: VILLA PARK BODY SHOP INC
Year: 2011
Address: 100 S VILLA AVE

Name: VILLA PARK BODY SHOP INC
Year: 2012
Address: 100 S VILLA AVE

MAP FINDINGS

Map ID
Direction
Distance
Elevation

Site

Database(s)

EDR ID Number
EPA ID Number

33
WNW
1/8-1/4
0.245 mi.
1291 ft.

233 S VILLA AVE
ELMHURST, IL 60126

EDR US Hist Cleaners **1015024071**
N/A

Relative:
Higher

Actual:
678 ft.

EDR Historical Cleaners:
Name: **CERTIFIED HOUSE CLEANING OF CHICAGO**
Year: **2012**
Address: **233 S VILLA AVE**

H34
SW
1/4-1/2
0.262 mi.
1382 ft.

RUGAARD, PRESTON
110 SOUTH VILLA AVE.
VILLA PARK, IL 60181

Site 3 of 3 in cluster H

IL LUST **S104524477**
N/A

Relative:
Higher

Actual:
676 ft.

LUST:
Incident Num: **922860**
IL EPA Id: **0430805094**
Product: **Non Petro**
IEMA Date: **10/12/1992**
Project Manager: **NOT ASSIGNED**
Project Manager Phone: **Not reported**
Email: **Not reported**
PRP Name: **Preston Rugaard**
PRP Contact: **Not reported**
PRP Address: **54 East St. Charles Rd.**
PRP City,St,Zip: **Villa Park, IL 60181**
PRP Phone: **Not reported**
Site Classification: **Not reported**
Section 57.5(g) Letter: **731**
Date Section 57.5(g) Letter: **Not reported**
Non LUST Determination Letter: **Not reported**
20 Report Received: **03/19/1993**
45 Report Received: **Not reported**
NFA/NFR Letter: Not reported
NFR Date Recorded: **Not reported**

35
East
1/4-1/2
0.300 mi.
1583 ft.

ELMHURST TERRACE LTD. PARTNERSHIP
100 FELLOWS CT.
ELMHURST, IL 60126

IL LUST **S104491792**
IL ENG CONTROLS **N/A**
IL SRP
IL BOL

Relative:
Higher

Actual:
671 ft.

LUST:
Incident Num: **971106**
IL EPA Id: **0430355221**
Product: **Fuel Oil**
IEMA Date: **06/23/1997**
Project Manager: **Gaydosh**
Project Manager Phone: **(217) 785-0231**
Email: **Jay.Gaydosh@illinois.gov**
PRP Name: **Elmhurst Terrace Ltd.**
PRP Contact: **Doug Blume**
PRP Address: **2901 Butterfield Rd.**
PRP City,St,Zip: **Oak Brook, IL 60521**
PRP Phone: **Not reported**

Map ID
Direction
Distance
Elevation

MAP FINDINGS

Site

Database(s)

EDR ID Number
EPA ID Number

ELMHURST TERRACE LTD. PARTNERSHIP (Continued)

S104491792

Site Classification: Not reported
Section 57.5(g) Letter: 732
Date Section 57.5(g) Letter: 10/08/1996
Non LUST Determination Letter: Not reported
20 Report Received: Not reported
45 Report Received: Not reported
NFA/NFR Letter: Not reported
NFR Date Recorded: Not reported

ENGINEERING CONTROLS:

Illinois Epa Id: 0430355221
NFR Letter: 10/21/1997
Date NFR Recorded: 11/13/1997
Comprehensive / Focused: Focused
Remediation Applicant Name: Patricia Challenger
RA Company: Mid-America Management Corporation
RA Address: 2901 Butterfield Road
RA City,St,Zip: Oak Brook, IL 60521
Worker Caution: No
Acres: 6.7
Land Use: Residential or Industrial/Commercial
Ground Water Use Restriction: No
Highway Authority Agreement: No
Ordinance: No
Industrial - Commercial: No
Slab on Grade: No
BCT: No
Building Slab: Yes
Asphalt Used: No
Concrete Used: No
Clean Soil 3ft: Yes
Clean Soil 10ft: No
Alternate Barrier: No

SRP:

IL EPA Id: 0430355221
US EPA Id: Not reported
Longitude: -87.958017
Latitude: 41.891223
Contact Name: Patricia Challenger
Contact Address: 2901 Butterfield Road
Contact City,St,Zip: Oak Brook, IL 60152
Contact Phone: (630) 218-8000
Date Enrolled: 02/18/1997
Point Of Contact: Dale N. Ellingson, P.E.
Consultant Company: United Analytical Services, Inc.
Consultant Address: 4413 West Roosevelt Road
Consultant City,St,Zip: Hillside, IL 60162
Consultant Phone: (708) 449-0070
Proj Mgr Assigned: Not assigned
Sec. 4 Letter Date: Not reported
Active: No
No Further Remediation Letter Dt: 10/21/1997
Remediation Applicant Co: Elmhurst Terrace Limited Partnership
Effective: True
Remediation Applicant Name: Patricia Challenger

Map ID
Direction
Distance
Elevation

MAP FINDINGS

Site

Database(s)

EDR ID Number
EPA ID Number

ELMHURST TERRACE LTD. PARTNERSHIP (Continued)

S104491792

Remediation Applicant Company: Mid-America Management Corporation
Remediation Applicant Address: 2901 Butterfield Road
Remediation Applicant City,St,Zip: Oak Brook, IL 60521
Illinois EPA: 0430355221
Site Name: Mid-America Management Corp.
NFR Letter: 1997-10-21
NFR Letter Date Recorded: 1997-11-13
Comprehensive/Focused: Focused
Worker Caution: No
Acres: 6.7
Land Use: Residential or Industrial/Commercial
Ground Water Use Restriction: No
Highway Authority Agreement: No
Ordinance: No
Industrial - Commercial: No
Slab on Grade: No
BCT: No
Building Slab: Yes
Asphalt Used: No
Concrete Used: No
Clean Soil 3ft: Yes
Clean Soil 10ft: No
Alternate Barrier: No

BOL:

Site Id: 170000556299
Inv Num: 0430355221
Interest Name: Elmhurst Terrace LP
Interest Type: BOL
Media Code: LAND

36
SSE
1/4-1/2
0.321 mi.
1697 ft.

SALT CREEK SANITARY DIST.
201 SOUTH RT. 83
VILLA PARK, IL 60181

IL LUST S108967880
IL NPDES N/A

Relative:
Higher

LUST:

Actual:
662 ft.

Incident Num: 970167
IL EPA Id: 0430805001
Product: Gasoline, Deisel
IEMA Date: 01/30/1997
Project Manager: NOT ASSIGNED
Project Manager Phone: Not reported
Email: Not reported
PRP Name: Salt Creek Sanitary Dist.
PRP Contact: Fred Dale
PRP Address: P.O. Box 445
PRP City,St,Zip: Villa Park, IL 60181
PRP Phone: Not reported
Site Classification: Not reported
Section 57.5(g) Letter: 732
Date Section 57.5(g) Letter: Not reported
Non LUST Determination Letter: Not reported
20 Report Received: 09/05/1997
45 Report Received: 09/05/1997

Map ID
Direction
Distance
Elevation

MAP FINDINGS

Site

Database(s)

EDR ID Number
EPA ID Number

SALT CREEK SANITARY DIST. (Continued)

S108967880

NFA/NFR Letter: Not reported
NFR Date Recorded: Not reported

NPDES:

State Facility Id: H0615A
Permit Id No: ILL030953
Date Permit Issued: 01/01/2011
Facility Receiving Water: Not reported
Effective Date: 01/01/2011
Expiration Date: 12/31/2015
Current Major/Minor: Minor
State Region: 02
State Water Body: Not reported
Perm Feature Id: SLD
DMR Cognization Official: FRED DALE, DISTRICT MGR
DMR Cognization Official Telephone: Not reported
Latitude: Not reported
Longitude: Not reported
Facility Type Description: Municipal or Water District

State Facility Id: H0615A
Permit Id No: IL0030953
Date Permit Issued: 09/27/2010
Facility Receiving Water: SALT CREEK
Effective Date: 10/01/2010
Expiration Date: 09/30/2015
Current Major/Minor: Major
State Region: 02
State Water Body: 07120004
Perm Feature Id: 001
DMR Cognization Official: FRED DALE, DISTRICT MGR
DMR Cognization Official Telephone: 630-832-3411
Latitude: + 41 53' 7" 0
Longitude: - 87 57' 35" 0
Facility Type Description: Municipal or Water District

State Facility Id: H0615A
Permit Id No: IL0030953
Date Permit Issued: 09/27/2010
Facility Receiving Water: SALT CREEK
Effective Date: 10/01/2010
Expiration Date: 09/30/2015
Current Major/Minor: Major
State Region: 02
State Water Body: 07120004
Perm Feature Id: 002
DMR Cognization Official: FRED DALE, DISTRICT MGR
DMR Cognization Official Telephone: 630-832-3411
Latitude: + 41 53' 8" 0
Longitude: - 87 57' 38" 0
Facility Type Description: Municipal or Water District

State Facility Id: H0615A
Permit Id No: IL0030953
Date Permit Issued: 09/27/2010
Facility Receiving Water: SALT CREEK
Effective Date: 10/01/2010

Map ID
Direction
Distance
Elevation

MAP FINDINGS

Site

Database(s)

EDR ID Number
EPA ID Number

SALT CREEK SANITARY DIST. (Continued)

S108967880

Expiration Date: 09/30/2015
Current Major/Minor: Major
State Region: 02
State Water Body: 07120004
Perm Feature Id: INF
DMR Cognization Official: FRED DALE, DISTRICT MGR
DMR Cognization Official Telephone:630-832-3411
Latitude: + 41 53' 7" 0
Longitude: - 87 57' 35" 0
Facility Type Description: Municipal or Water District

State Facility Id: H0615A
Permit Id No: IL0030953
Date Permit Issued: 09/27/2010
Facility Receiving Water: SALT CREEK
Effective Date: 10/01/2010
Expiration Date: 09/30/2015
Current Major/Minor: Major
State Region: 02
State Water Body: 07120004
Perm Feature Id: Not reported
DMR Cognization Official: FRED DALE, DISTRICT MGR
DMR Cognization Official Telephone:630-832-3411
Latitude: Not reported
Longitude: Not reported
Facility Type Description: Municipal or Water District

37
SW
1/4-1/2
0.326 mi.
1723 ft.

MAHONEY, MICHELE
213-217 SOUTH VILLA AVE.
VILLA PARK, IL 60181

IL LUST S104529668
N/A

Relative:
Higher

LUST:
Incident Num: 991024
IL EPA Id: 0430805126
Product: Other Petro
IEMA Date: 04/26/1999
Project Manager: Salch
Project Manager Phone: (217) 782-6762
Email: Not reported
PRP Name: Michele Mahoney
PRP Contact: Not reported
PRP Address: P.O. Box 1283
PRP City,St,Zip: Wayne, IL 60181
PRP Phone: 6303779903
Site Classification: Not reported
Section 57.5(g) Letter: 732
Date Section 57.5(g) Letter: Not reported
Non LUST Determination Letter: Not reported
20 Report Received: 05/14/1999
45 Report Received: 08/09/1999
NFA/NFR Letter: 09/02/1999
NFR Date Recorded: 10/12/1999

Actual:
680 ft.

Map ID
Direction
Distance
Elevation

MAP FINDINGS

Site

Database(s)

EDR ID Number
EPA ID Number

38
NE
1/4-1/2
0.345 mi.
1822 ft.

ELMHURST, CITY OF
200 SOUTH WEST AVE.
ELMHURST, IL 60126

IL LUST S106401950
N/A

Relative:
Higher

LUST:

Incident Num: 981954
IL EPA Id: 0430355142
Product: Uset Oil, Other Petro
IEMA Date: 08/07/1998
Project Manager: Heaton
Project Manager Phone: (217) 524-3312
Email: Mike.Heaton@illinois.gov
PRP Name: Village of Elmhurst
PRP Contact: Mark Hughes
PRP Address: 200 South West Ave.
PRP City,St,Zip: Elmhurst, IL 60126-2759
PRP Phone: 6305303038
Site Classification: Not reported
Section 57.5(g) Letter: 732
Date Section 57.5(g) Letter: Not reported
Non LUST Determination Letter: Not reported
20 Report Received: Not reported
45 Report Received: 04/26/1999
NFA/NFR Letter: 08/24/1999
NFR Date Recorded: 09/16/1999

Actual:
675 ft.

Incident Num: 990615
IL EPA Id: 0430355142
Product: Gasoline, Deisel
IEMA Date: 03/15/1999
Project Manager: Heaton
Project Manager Phone: (217) 524-3312
Email: Mike.Heaton@illinois.gov
PRP Name: City of Elmhurst
PRP Contact: Mike Hughes
PRP Address: 209 North York Rd.
PRP City,St,Zip: Elmhurst, IL 60126
PRP Phone: 6305303020
Site Classification: Not reported
Section 57.5(g) Letter: 732
Date Section 57.5(g) Letter: Not reported
Non LUST Determination Letter: Not reported
20 Report Received: Not reported
45 Report Received: 04/26/1999
NFA/NFR Letter: 08/24/1999
NFR Date Recorded: 09/16/1999

39
West
1/4-1/2
0.349 mi.
1842 ft.

TIRE CENTERS, INC.
299 EAST ST. CHARLES RD.
VILLA PARK, IL 60181

IL LUST S104529213
N/A

Relative:
Higher

LUST:

Incident Num: 982780
IL EPA Id: 0430805107
Product: Uset Oil
IEMA Date: 11/09/1998

Actual:
681 ft.

Map ID
Direction
Distance
Elevation

MAP FINDINGS

Site

Database(s)

EDR ID Number
EPA ID Number

TIRE CENTERS, INC. (Continued)

S104529213

Project Manager: Wallace
Project Manager Phone: (217) 524-1283
Email: Donna.Wallace@illinois.gov
PRP Name: Tire Centers, Inc.
PRP Contact: Scott Lippoldt
PRP Address: 299 East St. Charles Rd.
PRP City,St,Zip: Villa Park, IL 60181
PRP Phone: 6308323160
Site Classification: Not reported
Section 57.5(g) Letter: 732
Date Section 57.5(g) Letter: Not reported
Non LUST Determination Letter: Not reported
20 Report Received: 11/23/1998
45 Report Received: 01/11/1999
NFA/NFR Letter: 04/05/1999
NFR Date Recorded: 04/26/1999

40
SW
1/4-1/2
0.363 mi.
1918 ft.

KENILWORTH PARK TOWNHOMES
260 EAST KENILWORTH AVENUE
VILLA PARK, IL 60181

IL LUST U004051878
IL UST N/A

Relative:
Higher

LUST:
Incident Num: 20060530
IL EPA Id: 0430805168
Product: Other Petro
IEMA Date: 05/04/2006
Project Manager: Harlow
Project Manager Phone: (217) 524-7650
Email: Robert.Harlow@illinois.gov
PRP Name: Not reported
PRP Contact: Not reported
PRP Address: Not reported
PRP City,St,Zip: Not reported
PRP Phone: Not reported
Site Classification: Not reported
Section 57.5(g) Letter: 734
Date Section 57.5(g) Letter: Not reported
Non LUST Determination Letter: Not reported
20 Report Received: 05/19/2006
45 Report Received: 07/11/2006
NFA/NFR Letter: 09/05/2006
NFR Date Recorded: 10/05/2006

Actual:
679 ft.

UST:
Facility ID: 2043211
Facility Status: EXEMPT
Facility Type: NONE
Owner Id: U0033356
Owner Name: New Urban Communities
Owner Address: 99 South Villa Avenue
Owner City,St,Zip: Villa Park, IL 60181

Tank Number: 1
Tank Status: Exempt from registration
Tank Capacity: 3000

Map ID
Direction
Distance
Elevation

MAP FINDINGS

Site

Database(s)

EDR ID Number
EPA ID Number

KENILWORTH PARK TOWNHOMES (Continued)

U004051878

Tank Substance: Heating Oil
Last Used Date: 12/31/1973
OSFM First Notify Date: Not reported
Red Tag Issue Date: Not reported
Install Date: Not reported
Green Tag Decal: Not reported
Green Tag Issue Date: Not reported
Green Tag Expire Date: Not reported
Fee Due: Not reported
Motor Fuel Permit Inspection Date: Not reported
Motor Fuel Permit Expiration Date: Not reported
MOTOR FUEL TYPE: Not reported
Pending Nov: N
IEMA: 06-0530
Equipment Type: Not reported
Equipment: Not reported
Last Passing Date: Not reported
Test Expire Date: Not reported

Tank Number: 2
Tank Status: Exempt from registration
Tank Capacity: 1000
Tank Substance: Heating Oil
Last Used Date: 12/31/1973
OSFM First Notify Date: Not reported
Red Tag Issue Date: Not reported
Install Date: Not reported
Green Tag Decal: Not reported
Green Tag Issue Date: Not reported
Green Tag Expire Date: Not reported
Fee Due: Not reported
Motor Fuel Permit Inspection Date: Not reported
Motor Fuel Permit Expiration Date: Not reported
MOTOR FUEL TYPE: Not reported
Pending Nov: N
IEMA: Not reported
Equipment Type: Not reported
Equipment: Not reported
Last Passing Date: Not reported
Test Expire Date: Not reported

I41
West
1/4-1/2
0.466 mi.
2459 ft.

HAFER CLEANERS
159 EAST ST. CHARLES ROAD
VILLA PARK, IL 60181

Site 1 of 2 in cluster I

IL ENG CONTROLS S111826400
IL INST CONTROL N/A
IL SRP
IL DRYCLEANERS

Relative:
Higher

ENGINEERING CONTROLS:
Illinois Epa Id: 0430805027
NFR Letter: 06/28/2013
Date NFR Recorded: 07/24/2013
Comprehensive / Focused: Focused
Remediation Applicant Name: John Babb
RA Company: Babb Enterprises, Inc.
RA Address: 712 Wayside Court
RA City,St,Zip: Franklin, TN 37069
Worker Caution: Yes

Actual:
686 ft.

Map ID
Direction
Distance
Elevation

MAP FINDINGS

Site

Database(s)

EDR ID Number
EPA ID Number

HAFER CLEANERS (Continued)

S111826400

Acres: 0.344
Land Use: Industrial/Commercial
Ground Water Use Restriction: No
Highway Authority Agreement: No
Ordinance: Yes
Industrial - Commercial: Yes
Slab on Grade: No
BCT: No
Building Slab: Yes
Asphalt Used: Yes
Concrete Used: No
Clean Soil 3ft: No
Clean Soil 10ft: No
Alternate Barrier: No

IL INSTUTIONAL CONTROL:

Illinois EPA Id: 0430805027
NFR Letter: 06/28/2013
Date NFR Recorded: 07/24/2013
Comprehensive / Focused: Focused
Remediation Applicant Name: John Babb
RA Company: Babb Enterprises, Inc.
RA Address: 712 Wayside Court
RA City,St,Zip: Franklin, TN 37069
Worker Caution: Yes
Acres: 0.344
Land Use: Industrial/Commercial
Ground Water Use Restriction: No
Highway Authority Agreement: No
Ordinance: Yes
Industrial - Commercial: Yes
Slab on Grade: No
BCT: No
Building Slab: Yes
Asphalt Used: Yes
Concrete Used: No
Clean Soil 3ft: No
Clean Soil 10ft: No
Alternate Barrier: No

SRP:

IL EPA Id: 0430805027
US EPA Id: ILD981793508
Longitude: -87.973941
Latitude: 41.889549
Contact Name: John Babb
Contact Address: 712 Wayside Court
Contact City,St,Zip: Franklin, TN 37069
Contact Phone: (615) 498-7768
Date Enrolled: 09/20/2012
Point Of Contact: Marie Mueller
Consultant Company: Mostardi Platt
Consultant Address: 888 Industrial Drive
Consultant City,St,Zip: Elmhurst, IL 60126
Consultant Phone: (630) 993-2114
Proj Mgr Assigned: Andrew Catlin

Map ID
Direction
Distance
Elevation

MAP FINDINGS

Site

Database(s)

EDR ID Number
EPA ID Number

HAFER CLEANERS (Continued)

S111826400

Sec. 4 Letter Date: Not reported
Active: No
No Further Remediation Letter Dt: 06/28/2013
Remediation Applicant Co: Babb Enterprises, Inc.
Effective: True
Remediation Applicant Name: John Babb
Remediation Applicant Company: Babb Enterprises, Inc.
Remediation Applicant Address: 712 Wayside Court
Remediation Applicant City,St,Zip: Franklin, TN 37069
Illinois EPA: 0430805027
Site Name: Hafer Cleaners
NFR Letter: 2013-06-28
NFR Letter Date Recorded: 2013-07-24
Comprehensive/Focused: Focused
Worker Caution: Yes
Acres: 0.344
Land Use: Industrial/Commercial
Ground Water Use Restriction: No
Highway Authority Agreement: No
Ordinance: Yes
Industrial - Commercial: Yes
Slab on Grade: No
BCT: No
Building Slab: Yes
Asphalt Used: Yes
Concrete Used: No
Clean Soil 3ft: No
Clean Soil 10ft: No
Alternate Barrier: No

DRYCLEANERS:

Facility Id: 2923-4441-01
DC No: DC-01137
Facility Contact: BRIAN YIM
License Expires: 12/31/2015

42
East
1/4-1/2
0.478 mi.
2525 ft.

ELMHURST SCHOOL DIST. #205
355 WEST ST. CHARLES RD.
ELMHURST, IL 60126

IL LUST S104523093
N/A

Relative:
Higher

LUST:

Actual:
675 ft.

Incident Num: 902294
IL EPA Id: 0430355084
Product: Fuel Oil
IEMA Date: 08/11/1990
Project Manager: Tucka
Project Manager Phone: (217) 782-6762
Email: Not reported
PRP Name: Elmhurst School Dist. #205
PRP Contact: Ralph Brockmeyer
PRP Address: 145 Arthur St.
PRP City,St,Zip: Elmhurst, IL 60126
PRP Phone: Not reported
Site Classification: Not reported

Map ID
Direction
Distance
Elevation

MAP FINDINGS

Site

Database(s)

EDR ID Number
EPA ID Number

ELMHURST SCHOOL DIST. #205 (Continued)

S104523093

Section 57.5(g) Letter: P.A.
Date Section 57.5(g) Letter: Not reported
Non LUST Determination Letter: Not reported
20 Report Received: Not reported
45 Report Received: Not reported
NFA/NFR Letter: 05/19/2005
NFR Date Recorded: 06/13/2005

Incident Num: 20020857
IL EPA Id: 0430355084
Product: Other Petro
IEMA Date: 06/13/2002
Project Manager: Tucka
Project Manager Phone: (217) 782-6762
Email: Not reported
PRP Name: Elmhurst School Dist. #205
PRP Contact: Patricia Sumrow
PRP Address: 130 West Madison St.
PRP City,St,Zip: Elmhurst, IL 60126
PRP Phone: 6309936649
Site Classification: Not reported
Section 57.5(g) Letter: P.A.
Date Section 57.5(g) Letter: Not reported
Non LUST Determination Letter: Not reported
20 Report Received: 07/29/2002
45 Report Received: 08/21/2002
NFA/NFR Letter: 05/19/2005
NFR Date Recorded: 06/13/2005

Incident Num: 941568
IL EPA Id: 0430355084
Product: Gasoline
IEMA Date: 07/14/1994
Project Manager: Tucka
Project Manager Phone: (217) 782-6762
Email: Not reported
PRP Name: Elmhurst School Dist. #205
PRP Contact: Ralph Brockmeyer
PRP Address: 145 Arthur St.
PRP City,St,Zip: Elmhurst, IL 60126
PRP Phone: Not reported
Site Classification: Not reported
Section 57.5(g) Letter: P.A.
Date Section 57.5(g) Letter: Not reported
Non LUST Determination Letter: Not reported
20 Report Received: 08/01/1994
45 Report Received: Not reported
NFA/NFR Letter: Not reported
NFR Date Recorded: Not reported

Incident Num: 981539
IL EPA Id: 0430355084
Product: Other Petro
IEMA Date: 06/25/1998
Project Manager: Tucka
Project Manager Phone: (217) 782-6762
Email: Not reported

Map ID
 Direction
 Distance
 Elevation

MAP FINDINGS

Site

Database(s)

EDR ID Number
 EPA ID Number

ELMHURST SCHOOL DIST. #205 (Continued)

S104523093

PRP Name: Elmhurst School Dist. #205
 PRP Contact: Ralph Brockmeyer
 PRP Address: 130 West Madison
 PRP City,St,Zip: Elmhurst, IL 60126
 PRP Phone: 6309931755
 Site Classification: Not reported
 Section 57.5(g) Letter: P.A.
 Date Section 57.5(g) Letter: Not reported
 Non LUST Determination Letter: Not reported
 20 Report Received: 01/14/1999
 45 Report Received: 01/14/1999
NFA/NFR Letter: 05/19/2005
 NFR Date Recorded: 06/13/2005

I43
West
1/4-1/2
0.490 mi.
2589 ft.

ELMHURST
ELMHURST, IL 60553
Site 2 of 2 in cluster I

IL SWF/LF S108111341
N/A

Relative:
Higher

IL WMRC_LF:
 Region: WMRC
 General: Not reported
 IEPA ID Number: 439999999
 Municipal Waste: Not reported
 Provisional IEPA ID: 043035000B
 Septic: Not reported
 NIPC Map Number: Not reported
 Animal: Not reported
 Owner Name: NOT AVAILABLE
 Pathological: Not reported
 Operator: NOT AVAILABLE
 Industrial: Not reported
 PO Box: Not reported
 Foundry Sand: Not reported
 Incinerator Ash: Not reported
 Slag: Not reported
 Hazardous: Not reported
 Hazardous Liquid: Not reported
 Radiation: Not reported
 Demolition: Not reported
 Lat/Long: 415324/875830
 Landscaping: Not reported
 Oil Field: Not reported
 Primemer ID: 3
 Special: Not reported
 Township: 38N
 Other: Not reported
 Range: 11E
 Unknown: X
 Section: Not reported
 Quarter Section1: Not reported
 Quarter Section2: Not reported
 Quarter Section3: Not reported
 Quarter Section4: Not reported
 IEPA: Not reported
 ISGS: Not reported
 PollutionControlBoard: Not reported

Actual:
686 ft.

Map ID
Direction
Distance
Elevation

MAP FINDINGS

Site

Database(s)

EDR ID Number
EPA ID Number

ELMHURST (Continued)

S108111341

IDM&M:	Not reported
DPH:	Not reported
Operational Status:	Not reported
Local Agency:	X
Permit Status:	Not reported
Agency:	NIPC
IEPA Permit Date:	Not reported
Source Other:	Not reported
Close Date:	Not reported
Reaction:	Not reported
RCRA Facility:	Not reported
Date Discover:	Not reported
GW Monitoring:	Not reported
Date Cleaned:	Not reported
FD Site:	Not reported
Offsite Waste:	Not reported
Landfill Size:	Not reported
Random Dump:	Not reported
Size Fill:	Not reported
Open Dump:	Not reported
Leachate Collected:	Not reported
Abandonment:	Not reported
Other:	Not reported
Recompacted Clay:	Not reported
In-situ Clay:	Not reported
Secured Containers:	Not reported
Combination:	Not reported
Landfill:	Not reported
None:	Not reported
Incineration:	Not reported
Other:	Not reported
Survace Impoundment:	Not reported
Land Application:	Not reported

Count: 3 records.

ORPHAN SUMMARY

City	EDR ID	Site Name	Site Address	Zip	Database(s)
OAK BROOK	S113808758	CHICAGO TITLE & LAND TRUST	17 WEST 642 WEST BUTTERFIELD R	60181	IL LUST
OAKBROOK TERRACE	S106779158	PUBLIC STORAGE, INC.	17 WEST 170 ROOSEVELT ROAD	60181	IL SRP
OAKBROOK TERRACE	S116532514	J S CLEANERS	17 WEST 434 22ND STREET	60181	IL DRYCLEANERS

GOVERNMENT RECORDS SEARCHED / DATA CURRENCY TRACKING

To maintain currency of the following federal and state databases, EDR contacts the appropriate governmental agency on a monthly or quarterly basis, as required.

Number of Days to Update: Provides confirmation that EDR is reporting records that have been updated within 90 days from the date the government agency made the information available to the public.

STANDARD ENVIRONMENTAL RECORDS

Federal NPL site list

NPL: National Priority List

National Priorities List (Superfund). The NPL is a subset of CERCLIS and identifies over 1,200 sites for priority cleanup under the Superfund Program. NPL sites may encompass relatively large areas. As such, EDR provides polygon coverage for over 1,000 NPL site boundaries produced by EPA's Environmental Photographic Interpretation Center (EPIC) and regional EPA offices.

Date of Government Version: 03/26/2015	Source: EPA
Date Data Arrived at EDR: 04/08/2015	Telephone: N/A
Date Made Active in Reports: 06/22/2015	Last EDR Contact: 07/09/2015
Number of Days to Update: 75	Next Scheduled EDR Contact: 10/19/2015
	Data Release Frequency: Quarterly

NPL Site Boundaries

Sources:

EPA's Environmental Photographic Interpretation Center (EPIC)
Telephone: 202-564-7333

EPA Region 1
Telephone 617-918-1143

EPA Region 6
Telephone: 214-655-6659

EPA Region 3
Telephone 215-814-5418

EPA Region 7
Telephone: 913-551-7247

EPA Region 4
Telephone 404-562-8033

EPA Region 8
Telephone: 303-312-6774

EPA Region 5
Telephone 312-886-6686

EPA Region 9
Telephone: 415-947-4246

EPA Region 10
Telephone 206-553-8665

Proposed NPL: Proposed National Priority List Sites

A site that has been proposed for listing on the National Priorities List through the issuance of a proposed rule in the Federal Register. EPA then accepts public comments on the site, responds to the comments, and places on the NPL those sites that continue to meet the requirements for listing.

Date of Government Version: 03/26/2015	Source: EPA
Date Data Arrived at EDR: 04/08/2015	Telephone: N/A
Date Made Active in Reports: 06/22/2015	Last EDR Contact: 07/09/2015
Number of Days to Update: 75	Next Scheduled EDR Contact: 10/19/2015
	Data Release Frequency: Quarterly

NPL LIENS: Federal Superfund Liens

Federal Superfund Liens. Under the authority granted the USEPA by CERCLA of 1980, the USEPA has the authority to file liens against real property in order to recover remedial action expenditures or when the property owner received notification of potential liability. USEPA compiles a listing of filed notices of Superfund Liens.

Date of Government Version: 10/15/1991	Source: EPA
Date Data Arrived at EDR: 02/02/1994	Telephone: 202-564-4267
Date Made Active in Reports: 03/30/1994	Last EDR Contact: 08/15/2011
Number of Days to Update: 56	Next Scheduled EDR Contact: 11/28/2011
	Data Release Frequency: No Update Planned

GOVERNMENT RECORDS SEARCHED / DATA CURRENCY TRACKING

Federal Delisted NPL site list

Delisted NPL: National Priority List Deletions

The National Oil and Hazardous Substances Pollution Contingency Plan (NCP) establishes the criteria that the EPA uses to delete sites from the NPL. In accordance with 40 CFR 300.425.(e), sites may be deleted from the NPL where no further response is appropriate.

Date of Government Version: 03/26/2015	Source: EPA
Date Data Arrived at EDR: 04/08/2015	Telephone: N/A
Date Made Active in Reports: 06/22/2015	Last EDR Contact: 07/09/2015
Number of Days to Update: 75	Next Scheduled EDR Contact: 10/19/2015
	Data Release Frequency: Quarterly

Federal CERCLIS list

FEDERAL FACILITY: Federal Facility Site Information listing

A listing of National Priority List (NPL) and Base Realignment and Closure (BRAC) sites found in the Comprehensive Environmental Response, Compensation and Liability Information System (CERCLIS) Database where EPA Federal Facilities Restoration and Reuse Office is involved in cleanup activities.

Date of Government Version: 03/26/2015	Source: Environmental Protection Agency
Date Data Arrived at EDR: 04/08/2015	Telephone: 703-603-8704
Date Made Active in Reports: 06/11/2015	Last EDR Contact: 07/10/2015
Number of Days to Update: 64	Next Scheduled EDR Contact: 10/19/2015
	Data Release Frequency: Varies

CERCLIS: Comprehensive Environmental Response, Compensation, and Liability Information System

CERCLIS contains data on potentially hazardous waste sites that have been reported to the USEPA by states, municipalities, private companies and private persons, pursuant to Section 103 of the Comprehensive Environmental Response, Compensation, and Liability Act (CERCLA). CERCLIS contains sites which are either proposed to or on the National Priorities List (NPL) and sites which are in the screening and assessment phase for possible inclusion on the NPL.

Date of Government Version: 10/25/2013	Source: EPA
Date Data Arrived at EDR: 11/11/2013	Telephone: 703-412-9810
Date Made Active in Reports: 02/13/2014	Last EDR Contact: 05/29/2015
Number of Days to Update: 94	Next Scheduled EDR Contact: 09/07/2015
	Data Release Frequency: Quarterly

Federal CERCLIS NFRAP site List

CERCLIS-NFRAP: CERCLIS No Further Remedial Action Planned

Archived sites are sites that have been removed and archived from the inventory of CERCLIS sites. Archived status indicates that, to the best of EPA's knowledge, assessment at a site has been completed and that EPA has determined no further steps will be taken to list this site on the National Priorities List (NPL), unless information indicates this decision was not appropriate or other considerations require a recommendation for listing at a later time. This decision does not necessarily mean that there is no hazard associated with a given site; it only means that, based upon available information, the location is not judged to be a potential NPL site.

Date of Government Version: 10/25/2013	Source: EPA
Date Data Arrived at EDR: 11/11/2013	Telephone: 703-412-9810
Date Made Active in Reports: 02/13/2014	Last EDR Contact: 05/29/2015
Number of Days to Update: 94	Next Scheduled EDR Contact: 09/07/2015
	Data Release Frequency: Quarterly

Federal RCRA CORRACTS facilities list

CORRACTS: Corrective Action Report

CORRACTS identifies hazardous waste handlers with RCRA corrective action activity.

GOVERNMENT RECORDS SEARCHED / DATA CURRENCY TRACKING

Date of Government Version: 06/09/2015
Date Data Arrived at EDR: 06/26/2015
Date Made Active in Reports: 09/16/2015
Number of Days to Update: 82

Source: EPA
Telephone: 800-424-9346
Last EDR Contact: 06/26/2015
Next Scheduled EDR Contact: 10/12/2015
Data Release Frequency: Quarterly

Federal RCRA non-CORRACTS TSD facilities list

RCRA-TSDF: RCRA - Treatment, Storage and Disposal

RCRAInfo is EPA's comprehensive information system, providing access to data supporting the Resource Conservation and Recovery Act (RCRA) of 1976 and the Hazardous and Solid Waste Amendments (HSWA) of 1984. The database includes selective information on sites which generate, transport, store, treat and/or dispose of hazardous waste as defined by the Resource Conservation and Recovery Act (RCRA). Transporters are individuals or entities that move hazardous waste from the generator offsite to a facility that can recycle, treat, store, or dispose of the waste. TSDFs treat, store, or dispose of the waste.

Date of Government Version: 06/09/2015
Date Data Arrived at EDR: 06/26/2015
Date Made Active in Reports: 09/16/2015
Number of Days to Update: 82

Source: Environmental Protection Agency
Telephone: 312-886-6186
Last EDR Contact: 06/26/2015
Next Scheduled EDR Contact: 10/12/2015
Data Release Frequency: Quarterly

Federal RCRA generators list

RCRA-LQG: RCRA - Large Quantity Generators

RCRAInfo is EPA's comprehensive information system, providing access to data supporting the Resource Conservation and Recovery Act (RCRA) of 1976 and the Hazardous and Solid Waste Amendments (HSWA) of 1984. The database includes selective information on sites which generate, transport, store, treat and/or dispose of hazardous waste as defined by the Resource Conservation and Recovery Act (RCRA). Large quantity generators (LQGs) generate over 1,000 kilograms (kg) of hazardous waste, or over 1 kg of acutely hazardous waste per month.

Date of Government Version: 06/09/2015
Date Data Arrived at EDR: 06/26/2015
Date Made Active in Reports: 09/16/2015
Number of Days to Update: 82

Source: Environmental Protection Agency
Telephone: 312-886-6186
Last EDR Contact: 06/26/2015
Next Scheduled EDR Contact: 10/12/2015
Data Release Frequency: Quarterly

RCRA-SQG: RCRA - Small Quantity Generators

RCRAInfo is EPA's comprehensive information system, providing access to data supporting the Resource Conservation and Recovery Act (RCRA) of 1976 and the Hazardous and Solid Waste Amendments (HSWA) of 1984. The database includes selective information on sites which generate, transport, store, treat and/or dispose of hazardous waste as defined by the Resource Conservation and Recovery Act (RCRA). Small quantity generators (SQGs) generate between 100 kg and 1,000 kg of hazardous waste per month.

Date of Government Version: 06/09/2015
Date Data Arrived at EDR: 06/26/2015
Date Made Active in Reports: 09/16/2015
Number of Days to Update: 82

Source: Environmental Protection Agency
Telephone: 312-886-6186
Last EDR Contact: 06/26/2015
Next Scheduled EDR Contact: 10/12/2015
Data Release Frequency: Quarterly

RCRA-CESQG: RCRA - Conditionally Exempt Small Quantity Generators

RCRAInfo is EPA's comprehensive information system, providing access to data supporting the Resource Conservation and Recovery Act (RCRA) of 1976 and the Hazardous and Solid Waste Amendments (HSWA) of 1984. The database includes selective information on sites which generate, transport, store, treat and/or dispose of hazardous waste as defined by the Resource Conservation and Recovery Act (RCRA). Conditionally exempt small quantity generators (CESQGs) generate less than 100 kg of hazardous waste, or less than 1 kg of acutely hazardous waste per month.

Date of Government Version: 06/09/2015
Date Data Arrived at EDR: 06/26/2015
Date Made Active in Reports: 09/16/2015
Number of Days to Update: 82

Source: Environmental Protection Agency
Telephone: 312-886-6186
Last EDR Contact: 06/26/2015
Next Scheduled EDR Contact: 10/12/2015
Data Release Frequency: Varies

GOVERNMENT RECORDS SEARCHED / DATA CURRENCY TRACKING

Federal institutional controls / engineering controls registries

LUCIS: Land Use Control Information System

LUCIS contains records of land use control information pertaining to the former Navy Base Realignment and Closure properties.

Date of Government Version: 05/28/2015	Source: Department of the Navy
Date Data Arrived at EDR: 05/29/2015	Telephone: 843-820-7326
Date Made Active in Reports: 06/11/2015	Last EDR Contact: 08/12/2015
Number of Days to Update: 13	Next Scheduled EDR Contact: 11/30/2015
	Data Release Frequency: Varies

US ENG CONTROLS: Engineering Controls Sites List

A listing of sites with engineering controls in place. Engineering controls include various forms of caps, building foundations, liners, and treatment methods to create pathway elimination for regulated substances to enter environmental media or effect human health.

Date of Government Version: 06/09/2015	Source: Environmental Protection Agency
Date Data Arrived at EDR: 06/26/2015	Telephone: 703-603-0695
Date Made Active in Reports: 09/02/2015	Last EDR Contact: 08/31/2015
Number of Days to Update: 68	Next Scheduled EDR Contact: 12/14/2015
	Data Release Frequency: Varies

US INST CONTROL: Sites with Institutional Controls

A listing of sites with institutional controls in place. Institutional controls include administrative measures, such as groundwater use restrictions, construction restrictions, property use restrictions, and post remediation care requirements intended to prevent exposure to contaminants remaining on site. Deed restrictions are generally required as part of the institutional controls.

Date of Government Version: 06/09/2015	Source: Environmental Protection Agency
Date Data Arrived at EDR: 06/26/2015	Telephone: 703-603-0695
Date Made Active in Reports: 09/02/2015	Last EDR Contact: 08/31/2015
Number of Days to Update: 68	Next Scheduled EDR Contact: 12/14/2015
	Data Release Frequency: Varies

Federal ERNS list

ERNS: Emergency Response Notification System

Emergency Response Notification System. ERNS records and stores information on reported releases of oil and hazardous substances.

Date of Government Version: 06/22/2015	Source: National Response Center, United States Coast Guard
Date Data Arrived at EDR: 06/26/2015	Telephone: 202-267-2180
Date Made Active in Reports: 09/16/2015	Last EDR Contact: 06/26/2015
Number of Days to Update: 82	Next Scheduled EDR Contact: 10/12/2015
	Data Release Frequency: Annually

State- and tribal - equivalent CERCLIS

SSU: State Sites Unit Listing

The State Response Action Program database identifies the status of all sites under the responsibility of the Illinois EPA's State Sites Unit.

Date of Government Version: 06/09/2015	Source: Illinois Environmental Protection Agency
Date Data Arrived at EDR: 07/29/2015	Telephone: 217-524-4826
Date Made Active in Reports: 09/01/2015	Last EDR Contact: 07/27/2015
Number of Days to Update: 34	Next Scheduled EDR Contact: 11/09/2015
	Data Release Frequency: Semi-Annually

State and tribal landfill and/or solid waste disposal site lists

GOVERNMENT RECORDS SEARCHED / DATA CURRENCY TRACKING

CCDD: Clean Construction or Demolition Debris

Construction and demolition (C and D) debris is nonhazardous, uncontaminated material resulting from construction, remodeling, repair, or demolition of utilities, structures, and roads.

Date of Government Version: 07/27/2015	Source: Illinois EPA
Date Data Arrived at EDR: 07/28/2015	Telephone: 217-524-3300
Date Made Active in Reports: 08/07/2015	Last EDR Contact: 07/28/2015
Number of Days to Update: 10	Next Scheduled EDR Contact: 11/09/2015
	Data Release Frequency: Varies

LF WMRC: Waste Management & Research Center Landfill Database

The Waste Management & Research Center Landfill Database includes records from the Department of Public Health, Department of Mines & Minerals, Illinois Environmental Protection Agency, State Geological Survey, Northeastern Illinois Planning Commission and Pollution Control Board.

Date of Government Version: 12/31/2001	Source: Department of Natural Resources
Date Data Arrived at EDR: 10/06/2006	Telephone: 217-333-8940
Date Made Active in Reports: 11/06/2006	Last EDR Contact: 09/18/2009
Number of Days to Update: 31	Next Scheduled EDR Contact: 12/28/2009
	Data Release Frequency: No Update Planned

SWF/LF: Available Disposal for Solid Waste in Illinois - Solid Waste Landfills Subject to State Surcharge

Solid Waste Facilities/Landfill Sites. SWF/LF type records typically contain an inventory of solid waste disposal facilities or landfills in a particular state. Depending on the state, these may be active or inactive facilities or open dumps that failed to meet RCRA Subtitle D Section 4004 criteria for solid waste landfills or disposal sites.

Date of Government Version: 12/31/2014	Source: Illinois Environmental Protection Agency
Date Data Arrived at EDR: 07/29/2015	Telephone: 217-785-8604
Date Made Active in Reports: 09/15/2015	Last EDR Contact: 07/27/2015
Number of Days to Update: 48	Next Scheduled EDR Contact: 11/09/2015
	Data Release Frequency: Annually

LF SPECIAL WASTE: Special Waste Site List

These landfills, as of January 1, 1990, accept non-hazardous special waste pursuant to the Illinois EPA Non-Hazardous Special Waste Definition. List A includes landfills that may receive any non-hazardous waste, Non-Regional Pollution Control Facilities are so noted. List B includes landfills designed to receive specific non-hazardous wastes. List B landfills are designated as a Regional Pollution Control Facility by RPCF, or Non-Regional Pollution Control Facility by Non-RPCF.

Date of Government Version: 01/01/1990	Source: Illinois EPA
Date Data Arrived at EDR: 06/17/2009	Telephone: 217-782-9288
Date Made Active in Reports: 07/15/2009	Last EDR Contact: 06/10/2009
Number of Days to Update: 28	Next Scheduled EDR Contact: N/A
	Data Release Frequency: No Update Planned

IL NIPC: Solid Waste Landfill Inventory

Solid Waste Landfill Inventory. NIPC is an inventory of active and inactive solid waste disposal sites, based on state, local government and historical archive data. Included are numerous sites which previously had never been identified largely because there was no obligation to register such sites prior to 1971.

Date of Government Version: 08/01/1988	Source: Northeastern Illinois Planning Commission
Date Data Arrived at EDR: 08/01/1994	Telephone: 312-454-0400
Date Made Active in Reports: 08/12/1994	Last EDR Contact: 05/23/2006
Number of Days to Update: 11	Next Scheduled EDR Contact: N/A
	Data Release Frequency: No Update Planned

State and tribal leaking storage tank lists

GOVERNMENT RECORDS SEARCHED / DATA CURRENCY TRACKING

LUST: Leaking Underground Storage Tank Sites

Leaking Underground Storage Tank Incident Reports. LUST records contain an inventory of reported leaking underground storage tank incidents. Not all states maintain these records, and the information stored varies by state.

Date of Government Version: 05/04/2015	Source: Illinois Environmental Protection Agency
Date Data Arrived at EDR: 07/28/2015	Telephone: 217-782-6762
Date Made Active in Reports: 08/07/2015	Last EDR Contact: 07/28/2015
Number of Days to Update: 10	Next Scheduled EDR Contact: 11/09/2015
	Data Release Frequency: Semi-Annually

INDIAN LUST R10: Leaking Underground Storage Tanks on Indian Land

LUSTs on Indian land in Alaska, Idaho, Oregon and Washington.

Date of Government Version: 07/21/2015	Source: EPA Region 10
Date Data Arrived at EDR: 07/29/2015	Telephone: 206-553-2857
Date Made Active in Reports: 10/13/2015	Last EDR Contact: 07/22/2015
Number of Days to Update: 76	Next Scheduled EDR Contact: 11/09/2015
	Data Release Frequency: Quarterly

INDIAN LUST R4: Leaking Underground Storage Tanks on Indian Land

LUSTs on Indian land in Florida, Mississippi and North Carolina.

Date of Government Version: 07/30/2015	Source: EPA Region 4
Date Data Arrived at EDR: 08/07/2015	Telephone: 404-562-8677
Date Made Active in Reports: 10/13/2015	Last EDR Contact: 07/22/2015
Number of Days to Update: 67	Next Scheduled EDR Contact: 11/09/2015
	Data Release Frequency: Semi-Annually

INDIAN LUST R8: Leaking Underground Storage Tanks on Indian Land

LUSTs on Indian land in Colorado, Montana, North Dakota, South Dakota, Utah and Wyoming.

Date of Government Version: 04/30/2015	Source: EPA Region 8
Date Data Arrived at EDR: 05/05/2015	Telephone: 303-312-6271
Date Made Active in Reports: 06/22/2015	Last EDR Contact: 07/22/2015
Number of Days to Update: 48	Next Scheduled EDR Contact: 11/09/2015
	Data Release Frequency: Quarterly

INDIAN LUST R7: Leaking Underground Storage Tanks on Indian Land

LUSTs on Indian land in Iowa, Kansas, and Nebraska

Date of Government Version: 03/30/2015	Source: EPA Region 7
Date Data Arrived at EDR: 04/28/2015	Telephone: 913-551-7003
Date Made Active in Reports: 06/22/2015	Last EDR Contact: 07/22/2015
Number of Days to Update: 55	Next Scheduled EDR Contact: 11/09/2015
	Data Release Frequency: Varies

INDIAN LUST R5: Leaking Underground Storage Tanks on Indian Land

Leaking underground storage tanks located on Indian Land in Michigan, Minnesota and Wisconsin.

Date of Government Version: 07/28/2015	Source: EPA, Region 5
Date Data Arrived at EDR: 08/07/2015	Telephone: 312-886-7439
Date Made Active in Reports: 10/13/2015	Last EDR Contact: 07/22/2015
Number of Days to Update: 67	Next Scheduled EDR Contact: 11/09/2015
	Data Release Frequency: Varies

INDIAN LUST R6: Leaking Underground Storage Tanks on Indian Land

LUSTs on Indian land in New Mexico and Oklahoma.

Date of Government Version: 05/13/2015	Source: EPA Region 6
Date Data Arrived at EDR: 08/03/2015	Telephone: 214-665-6597
Date Made Active in Reports: 10/13/2015	Last EDR Contact: 07/22/2015
Number of Days to Update: 71	Next Scheduled EDR Contact: 11/09/2015
	Data Release Frequency: Varies

GOVERNMENT RECORDS SEARCHED / DATA CURRENCY TRACKING

INDIAN LUST R1: Leaking Underground Storage Tanks on Indian Land

A listing of leaking underground storage tank locations on Indian Land.

Date of Government Version: 02/03/2015	Source: EPA Region 1
Date Data Arrived at EDR: 04/30/2015	Telephone: 617-918-1313
Date Made Active in Reports: 06/22/2015	Last EDR Contact: 07/31/2015
Number of Days to Update: 53	Next Scheduled EDR Contact: 11/09/2015
	Data Release Frequency: Varies

INDIAN LUST R9: Leaking Underground Storage Tanks on Indian Land

LUSTs on Indian land in Arizona, California, New Mexico and Nevada

Date of Government Version: 01/08/2015	Source: Environmental Protection Agency
Date Data Arrived at EDR: 01/08/2015	Telephone: 415-972-3372
Date Made Active in Reports: 02/09/2015	Last EDR Contact: 07/31/2015
Number of Days to Update: 32	Next Scheduled EDR Contact: 11/09/2015
	Data Release Frequency: Quarterly

LUST TRUST: Underground Storage Tank Fund Payment Priority List

In case sufficient funds are not available in the Underground Storage Tank Fund, requests for payment are entered on the Payment Priority List by "queue date" order. As required by the Environmental Protection Act, the queue date is the date that a complete request for partial or final payment was received by the Agency. The queue date is "officially" confirmed at the end of the payment review process when a Final Decision Letter is sent to the site owner.

Date of Government Version: 07/06/2015	Source: Illinois EPA
Date Data Arrived at EDR: 07/28/2015	Telephone: 217-782-6762
Date Made Active in Reports: 08/07/2015	Last EDR Contact: 07/28/2015
Number of Days to Update: 10	Next Scheduled EDR Contact: 11/09/2015
	Data Release Frequency: Varies

State and tribal registered storage tank lists

FEMA UST: Underground Storage Tank Listing

A listing of all FEMA owned underground storage tanks.

Date of Government Version: 01/01/2010	Source: FEMA
Date Data Arrived at EDR: 02/16/2010	Telephone: 202-646-5797
Date Made Active in Reports: 04/12/2010	Last EDR Contact: 07/10/2015
Number of Days to Update: 55	Next Scheduled EDR Contact: 10/28/2015
	Data Release Frequency: Varies

UST: Underground Storage Tank Facility List

Registered Underground Storage Tanks. UST's are regulated under Subtitle I of the Resource Conservation and Recovery Act (RCRA) and must be registered with the state department responsible for administering the UST program. Available information varies by state program.

Date of Government Version: 07/28/2015	Source: Illinois State Fire Marshal
Date Data Arrived at EDR: 07/28/2015	Telephone: 217-785-0969
Date Made Active in Reports: 08/07/2015	Last EDR Contact: 07/28/2015
Number of Days to Update: 10	Next Scheduled EDR Contact: 11/09/2015
	Data Release Frequency: Quarterly

AST: Above Ground Storage Tanks

Listing of all aboveground tanks inspected by Office of State Fire Marshal.

Date of Government Version: 08/26/2015	Source: State Fire Marshal
Date Data Arrived at EDR: 08/28/2015	Telephone: 217-785-1011
Date Made Active in Reports: 09/30/2015	Last EDR Contact: 08/24/2015
Number of Days to Update: 33	Next Scheduled EDR Contact: 12/07/2015
	Data Release Frequency: Varies

GOVERNMENT RECORDS SEARCHED / DATA CURRENCY TRACKING

INDIAN UST R4: Underground Storage Tanks on Indian Land

The Indian Underground Storage Tank (UST) database provides information about underground storage tanks on Indian land in EPA Region 4 (Alabama, Florida, Georgia, Kentucky, Mississippi, North Carolina, South Carolina, Tennessee and Tribal Nations)

Date of Government Version: 07/30/2015	Source: EPA Region 4
Date Data Arrived at EDR: 08/07/2015	Telephone: 404-562-9424
Date Made Active in Reports: 10/13/2015	Last EDR Contact: 07/22/2015
Number of Days to Update: 67	Next Scheduled EDR Contact: 11/09/2015
	Data Release Frequency: Semi-Annually

INDIAN UST R5: Underground Storage Tanks on Indian Land

The Indian Underground Storage Tank (UST) database provides information about underground storage tanks on Indian land in EPA Region 5 (Michigan, Minnesota and Wisconsin and Tribal Nations).

Date of Government Version: 07/28/2015	Source: EPA Region 5
Date Data Arrived at EDR: 08/07/2015	Telephone: 312-886-6136
Date Made Active in Reports: 10/13/2015	Last EDR Contact: 07/22/2015
Number of Days to Update: 67	Next Scheduled EDR Contact: 11/09/2015
	Data Release Frequency: Varies

INDIAN UST R10: Underground Storage Tanks on Indian Land

The Indian Underground Storage Tank (UST) database provides information about underground storage tanks on Indian land in EPA Region 10 (Alaska, Idaho, Oregon, Washington, and Tribal Nations).

Date of Government Version: 07/21/2015	Source: EPA Region 10
Date Data Arrived at EDR: 07/29/2015	Telephone: 206-553-2857
Date Made Active in Reports: 10/13/2015	Last EDR Contact: 07/22/2015
Number of Days to Update: 76	Next Scheduled EDR Contact: 11/09/2015
	Data Release Frequency: Quarterly

INDIAN UST R1: Underground Storage Tanks on Indian Land

The Indian Underground Storage Tank (UST) database provides information about underground storage tanks on Indian land in EPA Region 1 (Connecticut, Maine, Massachusetts, New Hampshire, Rhode Island, Vermont and ten Tribal Nations).

Date of Government Version: 02/03/2015	Source: EPA, Region 1
Date Data Arrived at EDR: 04/30/2015	Telephone: 617-918-1313
Date Made Active in Reports: 06/22/2015	Last EDR Contact: 07/31/2015
Number of Days to Update: 53	Next Scheduled EDR Contact: 11/09/2015
	Data Release Frequency: Varies

INDIAN UST R7: Underground Storage Tanks on Indian Land

The Indian Underground Storage Tank (UST) database provides information about underground storage tanks on Indian land in EPA Region 7 (Iowa, Kansas, Missouri, Nebraska, and 9 Tribal Nations).

Date of Government Version: 09/23/2014	Source: EPA Region 7
Date Data Arrived at EDR: 11/25/2014	Telephone: 913-551-7003
Date Made Active in Reports: 01/29/2015	Last EDR Contact: 07/22/2015
Number of Days to Update: 65	Next Scheduled EDR Contact: 11/09/2015
	Data Release Frequency: Varies

INDIAN UST R9: Underground Storage Tanks on Indian Land

The Indian Underground Storage Tank (UST) database provides information about underground storage tanks on Indian land in EPA Region 9 (Arizona, California, Hawaii, Nevada, the Pacific Islands, and Tribal Nations).

Date of Government Version: 12/14/2014	Source: EPA Region 9
Date Data Arrived at EDR: 02/13/2015	Telephone: 415-972-3368
Date Made Active in Reports: 03/13/2015	Last EDR Contact: 07/31/2015
Number of Days to Update: 28	Next Scheduled EDR Contact: 11/09/2015
	Data Release Frequency: Quarterly

GOVERNMENT RECORDS SEARCHED / DATA CURRENCY TRACKING

INDIAN UST R6: Underground Storage Tanks on Indian Land

The Indian Underground Storage Tank (UST) database provides information about underground storage tanks on Indian land in EPA Region 6 (Louisiana, Arkansas, Oklahoma, New Mexico, Texas and 65 Tribes).

Date of Government Version: 05/13/2015	Source: EPA Region 6
Date Data Arrived at EDR: 08/03/2015	Telephone: 214-665-7591
Date Made Active in Reports: 10/13/2015	Last EDR Contact: 07/22/2015
Number of Days to Update: 71	Next Scheduled EDR Contact: 11/09/2015
	Data Release Frequency: Semi-Annually

INDIAN UST R8: Underground Storage Tanks on Indian Land

The Indian Underground Storage Tank (UST) database provides information about underground storage tanks on Indian land in EPA Region 8 (Colorado, Montana, North Dakota, South Dakota, Utah, Wyoming and 27 Tribal Nations).

Date of Government Version: 07/28/2015	Source: EPA Region 8
Date Data Arrived at EDR: 08/14/2015	Telephone: 303-312-6137
Date Made Active in Reports: 10/13/2015	Last EDR Contact: 07/22/2015
Number of Days to Update: 60	Next Scheduled EDR Contact: 11/09/2015
	Data Release Frequency: Quarterly

State and tribal institutional control / engineering control registries

ENG CONTROLS: Sites with Engineering Controls

Sites using of engineered barriers (e.g., asphalt or concrete paving).

Date of Government Version: 06/25/2015	Source: Illinois Environmental Protection Agency
Date Data Arrived at EDR: 07/09/2015	Telephone: 217-782-6761
Date Made Active in Reports: 09/01/2015	Last EDR Contact: 07/09/2015
Number of Days to Update: 54	Next Scheduled EDR Contact: 10/19/2015
	Data Release Frequency: Quarterly

Inst Control: Institutional Controls

Legal or administrative restrictions on land use and/or other activities (e.g., groundwater use restrictions) which effectively limit exposure to contamination may be employed as alternatives to removal or treatment of contamination.

Date of Government Version: 06/25/2015	Source: Illinois Environmental Protection Agency
Date Data Arrived at EDR: 07/09/2015	Telephone: 217-782-6761
Date Made Active in Reports: 09/01/2015	Last EDR Contact: 07/09/2015
Number of Days to Update: 54	Next Scheduled EDR Contact: 10/19/2015
	Data Release Frequency: Quarterly

State and tribal voluntary cleanup sites

INDIAN VCP R1: Voluntary Cleanup Priority Listing

A listing of voluntary cleanup priority sites located on Indian Land located in Region 1.

Date of Government Version: 09/29/2014	Source: EPA, Region 1
Date Data Arrived at EDR: 10/01/2014	Telephone: 617-918-1102
Date Made Active in Reports: 11/06/2014	Last EDR Contact: 06/26/2015
Number of Days to Update: 36	Next Scheduled EDR Contact: 10/12/2015
	Data Release Frequency: Varies

SRP: Site Remediation Program Database

The database identifies the status of all voluntary remediation projects administered through the pre-notice site cleanup program (1989 to 1995) and the site remediation program (1996 to the present).

Date of Government Version: 06/25/2015	Source: Illinois Environmental Protection Agency
Date Data Arrived at EDR: 07/09/2015	Telephone: 217-785-9407
Date Made Active in Reports: 09/01/2015	Last EDR Contact: 07/09/2015
Number of Days to Update: 54	Next Scheduled EDR Contact: 10/19/2015
	Data Release Frequency: Semi-Annually

GOVERNMENT RECORDS SEARCHED / DATA CURRENCY TRACKING

INDIAN VCP R7: Voluntary Cleanup Priority Listing

A listing of voluntary cleanup priority sites located on Indian Land located in Region 7.

Date of Government Version: 03/20/2008	Source: EPA, Region 7
Date Data Arrived at EDR: 04/22/2008	Telephone: 913-551-7365
Date Made Active in Reports: 05/19/2008	Last EDR Contact: 04/20/2009
Number of Days to Update: 27	Next Scheduled EDR Contact: 07/20/2009
	Data Release Frequency: Varies

State and tribal Brownfields sites

BROWNFIELDS: Municipal Brownfields Redevelopment Grant Program Project Descriptions

The Illinois Municipal Brownfields Redevelopment Grant Program (MBRGP) offers grants worth a maximum of \$240,000 each to municipalities to assist in site investigation activities, development of cleanup objectives, and performance of cleanup activities. Brownfields are abandoned or underused industrial and/or commercial properties that are contaminated (or thought to be contaminated) and have an active potential for redevelopment.

Date of Government Version: 02/11/2010	Source: Illinois Environmental Protection Agency
Date Data Arrived at EDR: 07/31/2014	Telephone: 217-785-3486
Date Made Active in Reports: 09/08/2014	Last EDR Contact: 07/31/2015
Number of Days to Update: 39	Next Scheduled EDR Contact: 11/09/2015
	Data Release Frequency: Varies

BROWNFIELDS: Redevelopment Assessment Database

The Office of Site Evaluations Redevelopment Assessment database identifies the status of all properties within the State in which the Illinois EPA's Office of Site Evaluation has conducted a municipal Brownfield Redevelopment Assessment.

Date of Government Version: 07/27/2015	Source: Illinois Environmental Protection Agency
Date Data Arrived at EDR: 07/28/2015	Telephone: 217-524-1658
Date Made Active in Reports: 08/07/2015	Last EDR Contact: 07/28/2015
Number of Days to Update: 10	Next Scheduled EDR Contact: 11/09/2015
	Data Release Frequency: Varies

ADDITIONAL ENVIRONMENTAL RECORDS

Local Brownfield lists

US BROWNFIELDS: A Listing of Brownfields Sites

Brownfields are real property, the expansion, redevelopment, or reuse of which may be complicated by the presence or potential presence of a hazardous substance, pollutant, or contaminant. Cleaning up and reinvesting in these properties takes development pressures off of undeveloped, open land, and both improves and protects the environment. Assessment, Cleanup and Redevelopment Exchange System (ACRES) stores information reported by EPA Brownfields grant recipients on brownfields properties assessed or cleaned up with grant funding as well as information on Targeted Brownfields Assessments performed by EPA Regions. A listing of ACRES Brownfield sites is obtained from Cleanups in My Community. Cleanups in My Community provides information on Brownfields properties for which information is reported back to EPA, as well as areas served by Brownfields grant programs.

Date of Government Version: 06/22/2015	Source: Environmental Protection Agency
Date Data Arrived at EDR: 06/24/2015	Telephone: 202-566-2777
Date Made Active in Reports: 09/02/2015	Last EDR Contact: 06/24/2015
Number of Days to Update: 70	Next Scheduled EDR Contact: 10/05/2015
	Data Release Frequency: Semi-Annually

Local Lists of Landfill / Solid Waste Disposal Sites

INDIAN ODI: Report on the Status of Open Dumps on Indian Lands

Location of open dumps on Indian land.

Date of Government Version: 12/31/1998	Source: Environmental Protection Agency
Date Data Arrived at EDR: 12/03/2007	Telephone: 703-308-8245
Date Made Active in Reports: 01/24/2008	Last EDR Contact: 05/01/2015
Number of Days to Update: 52	Next Scheduled EDR Contact: 08/17/2015
	Data Release Frequency: Varies

GOVERNMENT RECORDS SEARCHED / DATA CURRENCY TRACKING

ODI: Open Dump Inventory

An open dump is defined as a disposal facility that does not comply with one or more of the Part 257 or Part 258 Subtitle D Criteria.

Date of Government Version: 06/30/1985	Source: Environmental Protection Agency
Date Data Arrived at EDR: 08/09/2004	Telephone: 800-424-9346
Date Made Active in Reports: 09/17/2004	Last EDR Contact: 06/09/2004
Number of Days to Update: 39	Next Scheduled EDR Contact: N/A
	Data Release Frequency: No Update Planned

DEBRIS REGION 9: Torres Martinez Reservation Illegal Dump Site Locations

A listing of illegal dump sites location on the Torres Martinez Indian Reservation located in eastern Riverside County and northern Imperial County, California.

Date of Government Version: 01/12/2009	Source: EPA, Region 9
Date Data Arrived at EDR: 05/07/2009	Telephone: 415-947-4219
Date Made Active in Reports: 09/21/2009	Last EDR Contact: 07/22/2015
Number of Days to Update: 137	Next Scheduled EDR Contact: 11/09/2015
	Data Release Frequency: No Update Planned

Local Lists of Hazardous waste / Contaminated Sites

US HIST CDL: National Clandestine Laboratory Register

A listing of clandestine drug lab locations. The U.S. Department of Justice ("the Department") provides this web site as a public service. It contains addresses of some locations where law enforcement agencies reported they found chemicals or other items that indicated the presence of either clandestine drug laboratories or dumpsites. In most cases, the source of the entries is not the Department, and the Department has not verified the entry and does not guarantee its accuracy. Members of the public must verify the accuracy of all entries by, for example, contacting local law enforcement and local health departments.

Date of Government Version: 06/01/2015	Source: Drug Enforcement Administration
Date Data Arrived at EDR: 06/02/2015	Telephone: 202-307-1000
Date Made Active in Reports: 09/16/2015	Last EDR Contact: 08/31/2015
Number of Days to Update: 106	Next Scheduled EDR Contact: 12/14/2015
	Data Release Frequency: No Update Planned

CDL: Meth Drug Lab Site Listing

A listing of clandestine/meth drug lab locations.

Date of Government Version: 07/14/2015	Source: Department of Public Health
Date Data Arrived at EDR: 07/17/2015	Telephone: 217-782-5750
Date Made Active in Reports: 08/07/2015	Last EDR Contact: 07/13/2015
Number of Days to Update: 21	Next Scheduled EDR Contact: 10/28/2015
	Data Release Frequency: Varies

US CDL: Clandestine Drug Labs

A listing of clandestine drug lab locations. The U.S. Department of Justice ("the Department") provides this web site as a public service. It contains addresses of some locations where law enforcement agencies reported they found chemicals or other items that indicated the presence of either clandestine drug laboratories or dumpsites. In most cases, the source of the entries is not the Department, and the Department has not verified the entry and does not guarantee its accuracy. Members of the public must verify the accuracy of all entries by, for example, contacting local law enforcement and local health departments.

Date of Government Version: 05/15/2015	Source: Drug Enforcement Administration
Date Data Arrived at EDR: 06/02/2015	Telephone: 202-307-1000
Date Made Active in Reports: 09/16/2015	Last EDR Contact: 08/31/2015
Number of Days to Update: 106	Next Scheduled EDR Contact: 12/14/2015
	Data Release Frequency: Quarterly

Local Land Records

GOVERNMENT RECORDS SEARCHED / DATA CURRENCY TRACKING

LIENS 2: CERCLA Lien Information

A Federal CERCLA ('Superfund') lien can exist by operation of law at any site or property at which EPA has spent Superfund monies. These monies are spent to investigate and address releases and threatened releases of contamination. CERCLIS provides information as to the identity of these sites and properties.

Date of Government Version: 02/18/2014	Source: Environmental Protection Agency
Date Data Arrived at EDR: 03/18/2014	Telephone: 202-564-6023
Date Made Active in Reports: 04/24/2014	Last EDR Contact: 07/22/2015
Number of Days to Update: 37	Next Scheduled EDR Contact: 11/09/2015
	Data Release Frequency: Varies

Records of Emergency Release Reports

HMIRS: Hazardous Materials Information Reporting System

Hazardous Materials Incident Report System. HMIRS contains hazardous material spill incidents reported to DOT.

Date of Government Version: 06/24/2015	Source: U.S. Department of Transportation
Date Data Arrived at EDR: 06/26/2015	Telephone: 202-366-4555
Date Made Active in Reports: 09/02/2015	Last EDR Contact: 06/26/2015
Number of Days to Update: 68	Next Scheduled EDR Contact: 10/12/2015
	Data Release Frequency: Annually

SPILLS: State spills

A listing of incidents reported to the Office of Emergency Response.

Date of Government Version: 06/16/2015	Source: Illinois EPA
Date Data Arrived at EDR: 08/07/2015	Telephone: 217-782-3637
Date Made Active in Reports: 09/01/2015	Last EDR Contact: 07/10/2015
Number of Days to Update: 25	Next Scheduled EDR Contact: 10/28/2015
	Data Release Frequency: Varies

IEMA SPILLS: Illinois Emergency Management Agency Spills

A listing of hazardous materials incidents reported to the Illinois Emergency Management Agency.

Date of Government Version: 08/03/2015	Source: Illinois Emergency Management Agency
Date Data Arrived at EDR: 08/04/2015	Telephone: 217-524-0770
Date Made Active in Reports: 09/01/2015	Last EDR Contact: 08/04/2015
Number of Days to Update: 28	Next Scheduled EDR Contact: 11/16/2015
	Data Release Frequency: Quarterly

SPILLS 90: SPILLS90 data from FirstSearch

Spills 90 includes those spill and release records available exclusively from FirstSearch databases. Typically, they may include chemical, oil and/or hazardous substance spills recorded after 1990. Duplicate records that are already included in EDR incident and release records are not included in Spills 90.

Date of Government Version: 07/18/2012	Source: FirstSearch
Date Data Arrived at EDR: 01/03/2013	Telephone: N/A
Date Made Active in Reports: 03/15/2013	Last EDR Contact: 01/03/2013
Number of Days to Update: 71	Next Scheduled EDR Contact: N/A
	Data Release Frequency: No Update Planned

Other Ascertainable Records

RCRA NonGen / NLR: RCRA - Non Generators / No Longer Regulated

RCRAInfo is EPA's comprehensive information system, providing access to data supporting the Resource Conservation and Recovery Act (RCRA) of 1976 and the Hazardous and Solid Waste Amendments (HSWA) of 1984. The database includes selective information on sites which generate, transport, store, treat and/or dispose of hazardous waste as defined by the Resource Conservation and Recovery Act (RCRA). Non-Generators do not presently generate hazardous waste.

GOVERNMENT RECORDS SEARCHED / DATA CURRENCY TRACKING

Date of Government Version: 06/09/2015
Date Data Arrived at EDR: 06/26/2015
Date Made Active in Reports: 09/16/2015
Number of Days to Update: 82

Source: Environmental Protection Agency
Telephone: 312-886-6186
Last EDR Contact: 06/26/2015
Next Scheduled EDR Contact: 10/12/2015
Data Release Frequency: Varies

FUDS: Formerly Used Defense Sites

The listing includes locations of Formerly Used Defense Sites properties where the US Army Corps of Engineers is actively working or will take necessary cleanup actions.

Date of Government Version: 01/31/2015
Date Data Arrived at EDR: 07/08/2015
Date Made Active in Reports: 10/13/2015
Number of Days to Update: 97

Source: U.S. Army Corps of Engineers
Telephone: 202-528-4285
Last EDR Contact: 09/11/2015
Next Scheduled EDR Contact: 12/21/2015
Data Release Frequency: Varies

DOD: Department of Defense Sites

This data set consists of federally owned or administered lands, administered by the Department of Defense, that have any area equal to or greater than 640 acres of the United States, Puerto Rico, and the U.S. Virgin Islands.

Date of Government Version: 12/31/2005
Date Data Arrived at EDR: 11/10/2006
Date Made Active in Reports: 01/11/2007
Number of Days to Update: 62

Source: USGS
Telephone: 888-275-8747
Last EDR Contact: 07/14/2015
Next Scheduled EDR Contact: 10/28/2015
Data Release Frequency: Semi-Annually

FEDLAND: Federal and Indian Lands

Federally and Indian administrated lands of the United States. Lands included are administrated by: Army Corps of Engineers, Bureau of Reclamation, National Wild and Scenic River, National Wildlife Refuge, Public Domain Land, Wilderness, Wilderness Study Area, Wildlife Management Area, Bureau of Indian Affairs, Bureau of Land Management, Department of Justice, Forest Service, Fish and Wildlife Service, National Park Service.

Date of Government Version: 12/31/2005
Date Data Arrived at EDR: 02/06/2006
Date Made Active in Reports: 01/11/2007
Number of Days to Update: 339

Source: U.S. Geological Survey
Telephone: 888-275-8747
Last EDR Contact: 07/14/2015
Next Scheduled EDR Contact: 10/28/2015
Data Release Frequency: N/A

SCRD DRYCLEANERS: State Coalition for Remediation of Drycleaners Listing

The State Coalition for Remediation of Drycleaners was established in 1998, with support from the U.S. EPA Office of Superfund Remediation and Technology Innovation. It is comprised of representatives of states with established drycleaner remediation programs. Currently the member states are Alabama, Connecticut, Florida, Illinois, Kansas, Minnesota, Missouri, North Carolina, Oregon, South Carolina, Tennessee, Texas, and Wisconsin.

Date of Government Version: 03/07/2011
Date Data Arrived at EDR: 03/09/2011
Date Made Active in Reports: 05/02/2011
Number of Days to Update: 54

Source: Environmental Protection Agency
Telephone: 615-532-8599
Last EDR Contact: 05/21/2015
Next Scheduled EDR Contact: 08/31/2015
Data Release Frequency: Varies

US FIN ASSUR: Financial Assurance Information

All owners and operators of facilities that treat, store, or dispose of hazardous waste are required to provide proof that they will have sufficient funds to pay for the clean up, closure, and post-closure care of their facilities.

Date of Government Version: 06/01/2015
Date Data Arrived at EDR: 06/02/2015
Date Made Active in Reports: 09/16/2015
Number of Days to Update: 106

Source: Environmental Protection Agency
Telephone: 202-566-1917
Last EDR Contact: 08/12/2015
Next Scheduled EDR Contact: 11/30/2015
Data Release Frequency: Quarterly

GOVERNMENT RECORDS SEARCHED / DATA CURRENCY TRACKING

EPA WATCH LIST: EPA WATCH LIST

EPA maintains a "Watch List" to facilitate dialogue between EPA, state and local environmental agencies on enforcement matters relating to facilities with alleged violations identified as either significant or high priority. Being on the Watch List does not mean that the facility has actually violated the law only that an investigation by EPA or a state or local environmental agency has led those organizations to allege that an unproven violation has in fact occurred. Being on the Watch List does not represent a higher level of concern regarding the alleged violations that were detected, but instead indicates cases requiring additional dialogue between EPA, state and local agencies - primarily because of the length of time the alleged violation has gone unaddressed or unresolved.

Date of Government Version: 08/30/2013	Source: Environmental Protection Agency
Date Data Arrived at EDR: 03/21/2014	Telephone: 617-520-3000
Date Made Active in Reports: 06/17/2014	Last EDR Contact: 08/04/2015
Number of Days to Update: 88	Next Scheduled EDR Contact: 11/23/2015
	Data Release Frequency: Quarterly

2020 COR ACTION: 2020 Corrective Action Program List

The EPA has set ambitious goals for the RCRA Corrective Action program by creating the 2020 Corrective Action Universe. This RCRA cleanup baseline includes facilities expected to need corrective action. The 2020 universe contains a wide variety of sites. Some properties are heavily contaminated while others were contaminated but have since been cleaned up. Still others have not been fully investigated yet, and may require little or no remediation. Inclusion in the 2020 Universe does not necessarily imply failure on the part of a facility to meet its RCRA obligations.

Date of Government Version: 04/22/2013	Source: Environmental Protection Agency
Date Data Arrived at EDR: 03/03/2015	Telephone: 703-308-4044
Date Made Active in Reports: 03/09/2015	Last EDR Contact: 05/14/2015
Number of Days to Update: 6	Next Scheduled EDR Contact: 08/24/2015
	Data Release Frequency: Varies

TSCA: Toxic Substances Control Act

Toxic Substances Control Act. TSCA identifies manufacturers and importers of chemical substances included on the TSCA Chemical Substance Inventory list. It includes data on the production volume of these substances by plant site.

Date of Government Version: 12/31/2012	Source: EPA
Date Data Arrived at EDR: 01/15/2015	Telephone: 202-260-5521
Date Made Active in Reports: 01/29/2015	Last EDR Contact: 06/25/2015
Number of Days to Update: 14	Next Scheduled EDR Contact: 10/05/2015
	Data Release Frequency: Every 4 Years

TRIS: Toxic Chemical Release Inventory System

Toxic Release Inventory System. TRIS identifies facilities which release toxic chemicals to the air, water and land in reportable quantities under SARA Title III Section 313.

Date of Government Version: 12/31/2013	Source: EPA
Date Data Arrived at EDR: 02/12/2015	Telephone: 202-566-0250
Date Made Active in Reports: 06/02/2015	Last EDR Contact: 01/29/2015
Number of Days to Update: 110	Next Scheduled EDR Contact: 06/08/2015
	Data Release Frequency: Annually

SSTS: Section 7 Tracking Systems

Section 7 of the Federal Insecticide, Fungicide and Rodenticide Act, as amended (92 Stat. 829) requires all registered pesticide-producing establishments to submit a report to the Environmental Protection Agency by March 1st each year. Each establishment must report the types and amounts of pesticides, active ingredients and devices being produced, and those having been produced and sold or distributed in the past year.

Date of Government Version: 12/31/2009	Source: EPA
Date Data Arrived at EDR: 12/10/2010	Telephone: 202-564-4203
Date Made Active in Reports: 02/25/2011	Last EDR Contact: 07/22/2015
Number of Days to Update: 77	Next Scheduled EDR Contact: 11/09/2015
	Data Release Frequency: Annually

GOVERNMENT RECORDS SEARCHED / DATA CURRENCY TRACKING

ROD: Records Of Decision

Record of Decision. ROD documents mandate a permanent remedy at an NPL (Superfund) site containing technical and health information to aid in the cleanup.

Date of Government Version: 11/25/2013	Source: EPA
Date Data Arrived at EDR: 12/12/2013	Telephone: 703-416-0223
Date Made Active in Reports: 02/24/2014	Last EDR Contact: 06/12/2015
Number of Days to Update: 74	Next Scheduled EDR Contact: 09/21/2015
	Data Release Frequency: Annually

RMP: Risk Management Plans

When Congress passed the Clean Air Act Amendments of 1990, it required EPA to publish regulations and guidance for chemical accident prevention at facilities using extremely hazardous substances. The Risk Management Program Rule (RMP Rule) was written to implement Section 112(r) of these amendments. The rule, which built upon existing industry codes and standards, requires companies of all sizes that use certain flammable and toxic substances to develop a Risk Management Program, which includes a(n): Hazard assessment that details the potential effects of an accidental release, an accident history of the last five years, and an evaluation of worst-case and alternative accidental releases; Prevention program that includes safety precautions and maintenance, monitoring, and employee training measures; and Emergency response program that spells out emergency health care, employee training measures and procedures for informing the public and response agencies (e.g the fire department) should an accident occur.

Date of Government Version: 02/01/2015	Source: Environmental Protection Agency
Date Data Arrived at EDR: 02/13/2015	Telephone: 202-564-8600
Date Made Active in Reports: 03/25/2015	Last EDR Contact: 07/22/2015
Number of Days to Update: 40	Next Scheduled EDR Contact: 11/09/2015
	Data Release Frequency: Varies

RAATS: RCRA Administrative Action Tracking System

RCRA Administration Action Tracking System. RAATS contains records based on enforcement actions issued under RCRA pertaining to major violators and includes administrative and civil actions brought by the EPA. For administration actions after September 30, 1995, data entry in the RAATS database was discontinued. EPA will retain a copy of the database for historical records. It was necessary to terminate RAATS because a decrease in agency resources made it impossible to continue to update the information contained in the database.

Date of Government Version: 04/17/1995	Source: EPA
Date Data Arrived at EDR: 07/03/1995	Telephone: 202-564-4104
Date Made Active in Reports: 08/07/1995	Last EDR Contact: 06/02/2008
Number of Days to Update: 35	Next Scheduled EDR Contact: 09/01/2008
	Data Release Frequency: No Update Planned

PRP: Potentially Responsible Parties

A listing of verified Potentially Responsible Parties

Date of Government Version: 10/25/2013	Source: EPA
Date Data Arrived at EDR: 10/17/2014	Telephone: 202-564-6023
Date Made Active in Reports: 10/20/2014	Last EDR Contact: 05/14/2015
Number of Days to Update: 3	Next Scheduled EDR Contact: 08/24/2015
	Data Release Frequency: Quarterly

PADS: PCB Activity Database System

PCB Activity Database. PADS Identifies generators, transporters, commercial storers and/or brokers and disposers of PCB's who are required to notify the EPA of such activities.

Date of Government Version: 07/01/2014	Source: EPA
Date Data Arrived at EDR: 10/15/2014	Telephone: 202-566-0500
Date Made Active in Reports: 11/17/2014	Last EDR Contact: 07/17/2015
Number of Days to Update: 33	Next Scheduled EDR Contact: 10/28/2015
	Data Release Frequency: Annually

GOVERNMENT RECORDS SEARCHED / DATA CURRENCY TRACKING

ICIS: Integrated Compliance Information System

The Integrated Compliance Information System (ICIS) supports the information needs of the national enforcement and compliance program as well as the unique needs of the National Pollutant Discharge Elimination System (NPDES) program.

Date of Government Version: 01/23/2015	Source: Environmental Protection Agency
Date Data Arrived at EDR: 02/06/2015	Telephone: 202-564-5088
Date Made Active in Reports: 03/09/2015	Last EDR Contact: 07/09/2015
Number of Days to Update: 31	Next Scheduled EDR Contact: 10/28/2015
	Data Release Frequency: Quarterly

FTTS: FIFRA/ TSCA Tracking System - FIFRA (Federal Insecticide, Fungicide, & Rodenticide Act)/TSCA (Toxic Substances Control Act)
FTTS tracks administrative cases and pesticide enforcement actions and compliance activities related to FIFRA, TSCA and EPCRA (Emergency Planning and Community Right-to-Know Act). To maintain currency, EDR contacts the Agency on a quarterly basis.

Date of Government Version: 04/09/2009	Source: EPA/Office of Prevention, Pesticides and Toxic Substances
Date Data Arrived at EDR: 04/16/2009	Telephone: 202-566-1667
Date Made Active in Reports: 05/11/2009	Last EDR Contact: 05/20/2015
Number of Days to Update: 25	Next Scheduled EDR Contact: 09/07/2015
	Data Release Frequency: Quarterly

FTTS INSP: FIFRA/ TSCA Tracking System - FIFRA (Federal Insecticide, Fungicide, & Rodenticide Act)/TSCA (Toxic Substances Control Act)
A listing of FIFRA/TSCA Tracking System (FTTS) inspections and enforcements.

Date of Government Version: 04/09/2009	Source: EPA
Date Data Arrived at EDR: 04/16/2009	Telephone: 202-566-1667
Date Made Active in Reports: 05/11/2009	Last EDR Contact: 05/20/2015
Number of Days to Update: 25	Next Scheduled EDR Contact: 09/07/2015
	Data Release Frequency: Quarterly

MLTS: Material Licensing Tracking System

MLTS is maintained by the Nuclear Regulatory Commission and contains a list of approximately 8,100 sites which possess or use radioactive materials and which are subject to NRC licensing requirements. To maintain currency, EDR contacts the Agency on a quarterly basis.

Date of Government Version: 06/26/2015	Source: Nuclear Regulatory Commission
Date Data Arrived at EDR: 07/10/2015	Telephone: 301-415-7169
Date Made Active in Reports: 10/13/2015	Last EDR Contact: 09/03/2015
Number of Days to Update: 95	Next Scheduled EDR Contact: 12/21/2015
	Data Release Frequency: Quarterly

COAL ASH DOE: Steam-Electric Plant Operation Data

A listing of power plants that store ash in surface ponds.

Date of Government Version: 12/31/2005	Source: Department of Energy
Date Data Arrived at EDR: 08/07/2009	Telephone: 202-586-8719
Date Made Active in Reports: 10/22/2009	Last EDR Contact: 07/13/2015
Number of Days to Update: 76	Next Scheduled EDR Contact: 10/28/2015
	Data Release Frequency: Varies

COAL ASH EPA: Coal Combustion Residues Surface Impoundments List

A listing of coal combustion residues surface impoundments with high hazard potential ratings.

Date of Government Version: 07/01/2014	Source: Environmental Protection Agency
Date Data Arrived at EDR: 09/10/2014	Telephone: N/A
Date Made Active in Reports: 10/20/2014	Last EDR Contact: 06/12/2015
Number of Days to Update: 40	Next Scheduled EDR Contact: 09/21/2015
	Data Release Frequency: Varies

GOVERNMENT RECORDS SEARCHED / DATA CURRENCY TRACKING

PCB TRANSFORMER: PCB Transformer Registration Database

The database of PCB transformer registrations that includes all PCB registration submittals.

Date of Government Version: 02/01/2011	Source: Environmental Protection Agency
Date Data Arrived at EDR: 10/19/2011	Telephone: 202-566-0517
Date Made Active in Reports: 01/10/2012	Last EDR Contact: 07/31/2015
Number of Days to Update: 83	Next Scheduled EDR Contact: 11/09/2015
	Data Release Frequency: Varies

RADINFO: Radiation Information Database

The Radiation Information Database (RADINFO) contains information about facilities that are regulated by U.S. Environmental Protection Agency (EPA) regulations for radiation and radioactivity.

Date of Government Version: 07/07/2015	Source: Environmental Protection Agency
Date Data Arrived at EDR: 07/09/2015	Telephone: 202-343-9775
Date Made Active in Reports: 09/16/2015	Last EDR Contact: 07/09/2015
Number of Days to Update: 69	Next Scheduled EDR Contact: 10/19/2015
	Data Release Frequency: Quarterly

HIST FTTS: FIFRA/TSCA Tracking System Administrative Case Listing

A complete administrative case listing from the FIFRA/TSCA Tracking System (FTTS) for all ten EPA regions. The information was obtained from the National Compliance Database (NCDB). NCDB supports the implementation of FIFRA (Federal Insecticide, Fungicide, and Rodenticide Act) and TSCA (Toxic Substances Control Act). Some EPA regions are now closing out records. Because of that, and the fact that some EPA regions are not providing EPA Headquarters with updated records, it was decided to create a HIST FTTS database. It included records that may not be included in the newer FTTS database updates. This database is no longer updated.

Date of Government Version: 10/19/2006	Source: Environmental Protection Agency
Date Data Arrived at EDR: 03/01/2007	Telephone: 202-564-2501
Date Made Active in Reports: 04/10/2007	Last EDR Contact: 12/17/2007
Number of Days to Update: 40	Next Scheduled EDR Contact: 03/17/2008
	Data Release Frequency: No Update Planned

HIST FTTS INSP: FIFRA/TSCA Tracking System Inspection & Enforcement Case Listing

A complete inspection and enforcement case listing from the FIFRA/TSCA Tracking System (FTTS) for all ten EPA regions. The information was obtained from the National Compliance Database (NCDB). NCDB supports the implementation of FIFRA (Federal Insecticide, Fungicide, and Rodenticide Act) and TSCA (Toxic Substances Control Act). Some EPA regions are now closing out records. Because of that, and the fact that some EPA regions are not providing EPA Headquarters with updated records, it was decided to create a HIST FTTS database. It included records that may not be included in the newer FTTS database updates. This database is no longer updated.

Date of Government Version: 10/19/2006	Source: Environmental Protection Agency
Date Data Arrived at EDR: 03/01/2007	Telephone: 202-564-2501
Date Made Active in Reports: 04/10/2007	Last EDR Contact: 12/17/2008
Number of Days to Update: 40	Next Scheduled EDR Contact: 03/17/2008
	Data Release Frequency: No Update Planned

DOT OPS: Incident and Accident Data

Department of Transportation, Office of Pipeline Safety Incident and Accident data.

Date of Government Version: 07/31/2012	Source: Department of Transportation, Office of Pipeline Safety
Date Data Arrived at EDR: 08/07/2012	Telephone: 202-366-4595
Date Made Active in Reports: 09/18/2012	Last EDR Contact: 08/04/2015
Number of Days to Update: 42	Next Scheduled EDR Contact: 11/16/2015
	Data Release Frequency: Varies

CONSENT: Superfund (CERCLA) Consent Decrees

Major legal settlements that establish responsibility and standards for cleanup at NPL (Superfund) sites. Released periodically by United States District Courts after settlement by parties to litigation matters.

GOVERNMENT RECORDS SEARCHED / DATA CURRENCY TRACKING

Date of Government Version: 12/31/2014
Date Data Arrived at EDR: 04/17/2015
Date Made Active in Reports: 06/02/2015
Number of Days to Update: 46

Source: Department of Justice, Consent Decree Library
Telephone: Varies
Last EDR Contact: 06/22/2015
Next Scheduled EDR Contact: 10/12/2015
Data Release Frequency: Varies

BRS: Biennial Reporting System

The Biennial Reporting System is a national system administered by the EPA that collects data on the generation and management of hazardous waste. BRS captures detailed data from two groups: Large Quantity Generators (LQG) and Treatment, Storage, and Disposal Facilities.

Date of Government Version: 12/31/2013
Date Data Arrived at EDR: 02/24/2015
Date Made Active in Reports: 09/30/2015
Number of Days to Update: 218

Source: EPA/NTIS
Telephone: 800-424-9346
Last EDR Contact: 08/28/2015
Next Scheduled EDR Contact: 12/07/2015
Data Release Frequency: Biennially

INDIAN RESERV: Indian Reservations

This map layer portrays Indian administered lands of the United States that have any area equal to or greater than 640 acres.

Date of Government Version: 12/31/2005
Date Data Arrived at EDR: 12/08/2006
Date Made Active in Reports: 01/11/2007
Number of Days to Update: 34

Source: USGS
Telephone: 202-208-3710
Last EDR Contact: 07/14/2015
Next Scheduled EDR Contact: 10/28/2015
Data Release Frequency: Semi-Annually

UMTRA: Uranium Mill Tailings Sites

Uranium ore was mined by private companies for federal government use in national defense programs. When the mills shut down, large piles of the sand-like material (mill tailings) remain after uranium has been extracted from the ore. Levels of human exposure to radioactive materials from the piles are low; however, in some cases tailings were used as construction materials before the potential health hazards of the tailings were recognized.

Date of Government Version: 09/14/2010
Date Data Arrived at EDR: 10/07/2011
Date Made Active in Reports: 03/01/2012
Number of Days to Update: 146

Source: Department of Energy
Telephone: 505-845-0011
Last EDR Contact: 05/26/2015
Next Scheduled EDR Contact: 09/07/2015
Data Release Frequency: Varies

LEAD SMELTER 1: Lead Smelter Sites

A listing of former lead smelter site locations.

Date of Government Version: 11/25/2014
Date Data Arrived at EDR: 11/26/2014
Date Made Active in Reports: 01/29/2015
Number of Days to Update: 64

Source: Environmental Protection Agency
Telephone: 703-603-8787
Last EDR Contact: 07/07/2015
Next Scheduled EDR Contact: 10/19/2015
Data Release Frequency: Varies

LEAD SMELTER 2: Lead Smelter Sites

A list of several hundred sites in the U.S. where secondary lead smelting was done from 1931 and 1964. These sites may pose a threat to public health through ingestion or inhalation of contaminated soil or dust

Date of Government Version: 04/05/2001
Date Data Arrived at EDR: 10/27/2010
Date Made Active in Reports: 12/02/2010
Number of Days to Update: 36

Source: American Journal of Public Health
Telephone: 703-305-6451
Last EDR Contact: 12/02/2009
Next Scheduled EDR Contact: N/A
Data Release Frequency: No Update Planned

US AIRS (AFS): Aerometric Information Retrieval System Facility Subsystem (AFS)

The database is a sub-system of Aerometric Information Retrieval System (AIRS). AFS contains compliance data on air pollution point sources regulated by the U.S. EPA and/or state and local air regulatory agencies. This information comes from source reports by various stationary sources of air pollution, such as electric power plants, steel mills, factories, and universities, and provides information about the air pollutants they produce. Action, air program, air program pollutant, and general level plant data. It is used to track emissions and compliance data from industrial plants.

GOVERNMENT RECORDS SEARCHED / DATA CURRENCY TRACKING

Date of Government Version: 07/22/2015
Date Data Arrived at EDR: 07/24/2015
Date Made Active in Reports: 09/02/2015
Number of Days to Update: 40

Source: EPA
Telephone: 202-564-2496
Last EDR Contact: 06/22/2015
Next Scheduled EDR Contact: 10/05/2015
Data Release Frequency: Annually

US AIRS MINOR: Air Facility System Data

A listing of minor source facilities.

Date of Government Version: 07/22/2015
Date Data Arrived at EDR: 07/24/2015
Date Made Active in Reports: 09/02/2015
Number of Days to Update: 40

Source: EPA
Telephone: 202-564-2496
Last EDR Contact: 06/22/2015
Next Scheduled EDR Contact: 10/22/2015
Data Release Frequency: Annually

US MINES: Mines Master Index File

Contains all mine identification numbers issued for mines active or opened since 1971. The data also includes violation information.

Date of Government Version: 05/14/2015
Date Data Arrived at EDR: 06/03/2015
Date Made Active in Reports: 09/02/2015
Number of Days to Update: 91

Source: Department of Labor, Mine Safety and Health Administration
Telephone: 303-231-5959
Last EDR Contact: 09/01/2015
Next Scheduled EDR Contact: 12/14/2015
Data Release Frequency: Semi-Annually

US MINES 2: Ferrous and Nonferrous Metal Mines Database Listing

This map layer includes ferrous (ferrous metal mines are facilities that extract ferrous metals, such as iron ore or molybdenum) and nonferrous (Nonferrous metal mines are facilities that extract nonferrous metals, such as gold, silver, copper, zinc, and lead) metal mines in the United States.

Date of Government Version: 12/05/2005
Date Data Arrived at EDR: 02/29/2008
Date Made Active in Reports: 04/18/2008
Number of Days to Update: 49

Source: USGS
Telephone: 703-648-7709
Last EDR Contact: 06/05/2015
Next Scheduled EDR Contact: 09/14/2015
Data Release Frequency: Varies

US MINES 3: Active Mines & Mineral Plants Database Listing

Active Mines and Mineral Processing Plant operations for commodities monitored by the Minerals Information Team of the USGS.

Date of Government Version: 04/14/2011
Date Data Arrived at EDR: 06/08/2011
Date Made Active in Reports: 09/13/2011
Number of Days to Update: 97

Source: USGS
Telephone: 703-648-7709
Last EDR Contact: 06/05/2015
Next Scheduled EDR Contact: 09/14/2015
Data Release Frequency: Varies

FINDS: Facility Index System/Facility Registry System

Facility Index System. FINDS contains both facility information and 'pointers' to other sources that contain more detail. EDR includes the following FINDS databases in this report: PCS (Permit Compliance System), AIRS (Aerometric Information Retrieval System), DOCKET (Enforcement Docket used to manage and track information on civil judicial enforcement cases for all environmental statutes), FURS (Federal Underground Injection Control), C-DOCKET (Criminal Docket System used to track criminal enforcement actions for all environmental statutes), FFIS (Federal Facilities Information System), STATE (State Environmental Laws and Statutes), and PADS (PCB Activity Data System).

Date of Government Version: 01/18/2015
Date Data Arrived at EDR: 02/27/2015
Date Made Active in Reports: 03/25/2015
Number of Days to Update: 26

Source: EPA
Telephone: (312) 353-2000
Last EDR Contact: 06/10/2015
Next Scheduled EDR Contact: 09/21/2015
Data Release Frequency: Quarterly

GOVERNMENT RECORDS SEARCHED / DATA CURRENCY TRACKING

AIRS: Air Inventory Listing

A listing of air permits and emissions information.

Date of Government Version: 12/31/2014	Source: Illinois EPA
Date Data Arrived at EDR: 04/28/2015	Telephone: 217-557-0314
Date Made Active in Reports: 05/13/2015	Last EDR Contact: 06/26/2015
Number of Days to Update: 15	Next Scheduled EDR Contact: 10/19/2015
	Data Release Frequency: Varies

BOL: Bureau of Land Inventory Database

Bureau of Land inventory for facility information. Data results are cross-linked with all on-line database system applications from IEPA - Bureau of Land as well as USEPA FRS database.

Date of Government Version: 07/02/2015	Source: Illinois Environmental Protection Agency
Date Data Arrived at EDR: 07/07/2015	Telephone: 217-785-9407
Date Made Active in Reports: 08/07/2015	Last EDR Contact: 06/01/2015
Number of Days to Update: 31	Next Scheduled EDR Contact: 09/14/2015
	Data Release Frequency: Varies

CHICAGO ENV: Environmental Records Dataset

This dataset serves as a lookup table to determine if environmental records exist in a Chicago Department of Public Health (CDPH) environmental dataset for a given address. COMPLAINTS: A 'Y?' indicates that one or more records exist in the CDPH Environmental Complaints dataset. NESHAPS & DEMOLITION NOTICES: A 'Y?' indicates that one or more records exist in the CDPH Asbestos and Demolition Notification dataset. ENFORCEMENT: A 'Y?' indicates that one or more records exist in the CDPH Environmental Enforcement dataset. INSPECTIONS: A 'Y?' indicates that one or more records exist in the CDPH Environmental Inspections dataset. PERMITS: A 'Y?' indicates that one or more records exist in the CDPH Environmental Permits dataset. TANKS: A 'Y?' indicates that one or more records exist in the CDPH Storage Tanks dataset.

Date of Government Version: 09/02/2015	Source: Chicago Department of Public Health
Date Data Arrived at EDR: 09/23/2015	Telephone: 312-745-3136
Date Made Active in Reports: 09/30/2015	Last EDR Contact: 09/23/2015
Number of Days to Update: 7	Next Scheduled EDR Contact: 01/04/2016
	Data Release Frequency: Varies

COAL ASH: Coal Ash Site Listing

A listing of coal ash site locations.

Date of Government Version: 10/01/2011	Source: Illinois EPA
Date Data Arrived at EDR: 03/09/2012	Telephone: 217-782-1654
Date Made Active in Reports: 04/10/2012	Last EDR Contact: 06/05/2015
Number of Days to Update: 32	Next Scheduled EDR Contact: 09/14/2015
	Data Release Frequency: Annually

DRYCLEANERS: Illinois Licensed Drycleaners

Any retail drycleaning facility in Illinois must apply for a license through the Illinois Drycleaner Environmental Response Trust Fund. Drycleaner Environmental Response Trust Fund of Illinois.

Date of Government Version: 08/23/2015	Source: Drycleaner Environmental Response Trust Fund of Illinois
Date Data Arrived at EDR: 08/26/2015	Telephone: 800-765-4041
Date Made Active in Reports: 09/30/2015	Last EDR Contact: 08/26/2015
Number of Days to Update: 35	Next Scheduled EDR Contact: 12/07/2015
	Data Release Frequency: Varies

Financial Assurance: Financial Assurance Information Listing

Information for hazardous waste facilities. Financial assurance is intended to ensure that resources are available to pay for the cost of closure, post-closure care, and corrective measures if the owner or operator of a regulated facility is unable or unwilling to pay.

GOVERNMENT RECORDS SEARCHED / DATA CURRENCY TRACKING

Date of Government Version: 09/15/2015
Date Data Arrived at EDR: 09/17/2015
Date Made Active in Reports: 09/30/2015
Number of Days to Update: 13

Source: Illinois Environmental Protection Agency
Telephone: 217-782-9887
Last EDR Contact: 08/24/2015
Next Scheduled EDR Contact: 12/07/2015
Data Release Frequency: Varies

HWAR: Hazard Waste Annual Report

Each year, Illinois hazardous-waste generators tell the Illinois EPA the amounts and kinds of hazardous waste they produced during the previous year. Generators indicate by code the types of wastes produced and the steps they took to manage these wastes. If some or all of these wastes were sent to commercial treatment, storage, and disposal facilities (TSDFs), that information and the identity of each receiving facility also are submitted. Illinois TSDFs likewise report the types and quantities of wastes received from in-state and out-of-state generators; they also report the procedures they used to manage these wastes.

Date of Government Version: 12/31/2013
Date Data Arrived at EDR: 02/24/2015
Date Made Active in Reports: 03/11/2015
Number of Days to Update: 15

Source: Illinois EPA
Telephone: 217-524-3300
Last EDR Contact: 07/10/2015
Next Scheduled EDR Contact: 10/28/2015
Data Release Frequency: Annually

IMPDMNT: Surface Impoundment Inventory

Statewide inventory of industrial, municipal, mining, oil & gas, and large agricultural impoundment. This study was conducted by the Illinois EPA to assess potential for contamination of shallow aquifers. This was a one-time study. Although many of the impoundments may no longer be present, the sites may be contaminated.

Date of Government Version: 12/31/1980
Date Data Arrived at EDR: 03/08/2002
Date Made Active in Reports: 06/03/2002
Number of Days to Update: 87

Source: Illinois Waste Management & Research Center
Telephone: 217-333-8940
Last EDR Contact: 02/20/2002
Next Scheduled EDR Contact: N/A
Data Release Frequency: No Update Planned

NPDES: A Listing of Active Permits

A listing of facilities currently active in the state. The types of permits are public, private, federal and state.

Date of Government Version: 04/16/2014
Date Data Arrived at EDR: 04/18/2014
Date Made Active in Reports: 05/20/2014
Number of Days to Update: 32

Source: Illinois EPA
Telephone: 217-782-0610
Last EDR Contact: 07/06/2015
Next Scheduled EDR Contact: 10/19/2015
Data Release Frequency: Varies

PIMW: Potentially Infectious Medical Waste

Potentially Infectious Medical Waste (PIMW) is waste generated in connection with the diagnosis, treatment (i.e., provision of medical services), or immunization of human beings or animals; research pertaining to the provision of medical services; or the provision or testing of biologicals.

Date of Government Version: 06/19/2015
Date Data Arrived at EDR: 06/24/2015
Date Made Active in Reports: 07/09/2015
Number of Days to Update: 15

Source: Illinois EPA
Telephone: 217-524-3289
Last EDR Contact: 06/19/2015
Next Scheduled EDR Contact: 10/05/2015
Data Release Frequency: Varies

TIER 2: Tier 2 Information Listing

A listing of facilities which store or manufacture hazardous materials and submit a chemical inventory report.

Date of Government Version: 12/31/2013
Date Data Arrived at EDR: 08/19/2014
Date Made Active in Reports: 09/11/2014
Number of Days to Update: 23

Source: Illinois Emergency Management Agency
Telephone: 217-785-9860
Last EDR Contact: 05/22/2015
Next Scheduled EDR Contact: 08/31/2015
Data Release Frequency: Annually

GOVERNMENT RECORDS SEARCHED / DATA CURRENCY TRACKING

UIC: Underground Injection Wells

Injection wells are used for disposal of fluids by "injection" into the subsurface. The construction of injection wells range from very technical designs with twenty-four hour monitoring to simply a hole dug in the ground to control runoff. As a result of this diversity, the UIC Program divides injection wells into five different classes.

Date of Government Version: 07/01/2015	Source: Illinois EPA
Date Data Arrived at EDR: 09/17/2015	Telephone: 217-782-9878
Date Made Active in Reports: 09/30/2015	Last EDR Contact: 08/24/2015
Number of Days to Update: 13	Next Scheduled EDR Contact: 12/07/2015
	Data Release Frequency: Varies

EDR HIGH RISK HISTORICAL RECORDS

EDR Exclusive Records

EDR MGP: EDR Proprietary Manufactured Gas Plants

The EDR Proprietary Manufactured Gas Plant Database includes records of coal gas plants (manufactured gas plants) compiled by EDR's researchers. Manufactured gas sites were used in the United States from the 1800's to 1950's to produce a gas that could be distributed and used as fuel. These plants used whale oil, rosin, coal, or a mixture of coal, oil, and water that also produced a significant amount of waste. Many of the byproducts of the gas production, such as coal tar (oily waste containing volatile and non-volatile chemicals), sludges, oils and other compounds are potentially hazardous to human health and the environment. The byproduct from this process was frequently disposed of directly at the plant site and can remain or spread slowly, serving as a continuous source of soil and groundwater contamination.

Date of Government Version: N/A	Source: EDR, Inc.
Date Data Arrived at EDR: N/A	Telephone: N/A
Date Made Active in Reports: N/A	Last EDR Contact: N/A
Number of Days to Update: N/A	Next Scheduled EDR Contact: N/A
	Data Release Frequency: No Update Planned

EDR US Hist Auto Stat: EDR Exclusive Historic Gas Stations

EDR has searched selected national collections of business directories and has collected listings of potential gas station/filling station/service station sites that were available to EDR researchers. EDR's review was limited to those categories of sources that might, in EDR's opinion, include gas station/filling station/service station establishments. The categories reviewed included, but were not limited to gas, gas station, gasoline station, filling station, auto, automobile repair, auto service station, service station, etc. This database falls within a category of information EDR classifies as "High Risk Historical Records", or HRHR. EDR's HRHR effort presents unique and sometimes proprietary data about past sites and operations that typically create environmental concerns, but may not show up in current government records searches.

Date of Government Version: N/A	Source: EDR, Inc.
Date Data Arrived at EDR: N/A	Telephone: N/A
Date Made Active in Reports: N/A	Last EDR Contact: N/A
Number of Days to Update: N/A	Next Scheduled EDR Contact: N/A
	Data Release Frequency: Varies

EDR US Hist Cleaners: EDR Exclusive Historic Dry Cleaners

EDR has searched selected national collections of business directories and has collected listings of potential dry cleaner sites that were available to EDR researchers. EDR's review was limited to those categories of sources that might, in EDR's opinion, include dry cleaning establishments. The categories reviewed included, but were not limited to dry cleaners, cleaners, laundry, laundromat, cleaning/laundry, wash & dry etc. This database falls within a category of information EDR classifies as "High Risk Historical Records", or HRHR. EDR's HRHR effort presents unique and sometimes proprietary data about past sites and operations that typically create environmental concerns, but may not show up in current government records searches.

Date of Government Version: N/A	Source: EDR, Inc.
Date Data Arrived at EDR: N/A	Telephone: N/A
Date Made Active in Reports: N/A	Last EDR Contact: N/A
Number of Days to Update: N/A	Next Scheduled EDR Contact: N/A
	Data Release Frequency: Varies

GOVERNMENT RECORDS SEARCHED / DATA CURRENCY TRACKING

EDR RECOVERED GOVERNMENT ARCHIVES

Exclusive Recovered Govt. Archives

RGA HWS: Recovered Government Archive State Hazardous Waste Facilities List

The EDR Recovered Government Archive State Hazardous Waste database provides a list of SHWS incidents derived from historical databases and includes many records that no longer appear in current government lists. Compiled from Records formerly available from the Department of Natural Resources in Illinois.

Date of Government Version: N/A	Source: Department of Natural Resources
Date Data Arrived at EDR: 07/01/2013	Telephone: N/A
Date Made Active in Reports: 12/30/2013	Last EDR Contact: 06/01/2012
Number of Days to Update: 182	Next Scheduled EDR Contact: N/A
	Data Release Frequency: Varies

RGA LF: Recovered Government Archive Solid Waste Facilities List

The EDR Recovered Government Archive Landfill database provides a list of landfills derived from historical databases and includes many records that no longer appear in current government lists. Compiled from Records formerly available from the Illinois Environmental Protection Agency in Illinois.

Date of Government Version: N/A	Source: Illinois Environmental Protection Agency
Date Data Arrived at EDR: 07/01/2013	Telephone: N/A
Date Made Active in Reports: 01/10/2014	Last EDR Contact: 06/01/2012
Number of Days to Update: 193	Next Scheduled EDR Contact: N/A
	Data Release Frequency: Varies

RGA LUST: Recovered Government Archive Leaking Underground Storage Tank

The EDR Recovered Government Archive Leaking Underground Storage Tank database provides a list of LUST incidents derived from historical databases and includes many records that no longer appear in current government lists. Compiled from Records formerly available from the Illinois Environmental Protection Agency in Illinois.

Date of Government Version: N/A	Source: Illinois Environmental Protection Agency
Date Data Arrived at EDR: 07/01/2013	Telephone: N/A
Date Made Active in Reports: 12/30/2013	Last EDR Contact: 06/01/2012
Number of Days to Update: 182	Next Scheduled EDR Contact: N/A
	Data Release Frequency: Varies

OTHER DATABASE(S)

Depending on the geographic area covered by this report, the data provided in these specialty databases may or may not be complete. For example, the existence of wetlands information data in a specific report does not mean that all wetlands in the area covered by the report are included. Moreover, the absence of any reported wetlands information does not necessarily mean that wetlands do not exist in the area covered by the report.

CT MANIFEST: Hazardous Waste Manifest Data

Facility and manifest data. Manifest is a document that lists and tracks hazardous waste from the generator through transporters to a tsd facility.

Date of Government Version: 07/30/2013	Source: Department of Energy & Environmental Protection
Date Data Arrived at EDR: 08/19/2013	Telephone: 860-424-3375
Date Made Active in Reports: 10/03/2013	Last EDR Contact: 05/18/2015
Number of Days to Update: 45	Next Scheduled EDR Contact: 08/31/2015
	Data Release Frequency: No Update Planned

NJ MANIFEST: Manifest Information

Hazardous waste manifest information.

Date of Government Version: 12/31/2013	Source: Department of Environmental Protection
Date Data Arrived at EDR: 07/17/2015	Telephone: N/A
Date Made Active in Reports: 08/12/2015	Last EDR Contact: 07/13/2015
Number of Days to Update: 26	Next Scheduled EDR Contact: 10/28/2015
	Data Release Frequency: Annually

GOVERNMENT RECORDS SEARCHED / DATA CURRENCY TRACKING

NY MANIFEST: Facility and Manifest Data

Manifest is a document that lists and tracks hazardous waste from the generator through transporters to a TSD facility.

Date of Government Version: 08/01/2015
Date Data Arrived at EDR: 08/06/2015
Date Made Active in Reports: 08/24/2015
Number of Days to Update: 18

Source: Department of Environmental Conservation
Telephone: 518-402-8651
Last EDR Contact: 08/06/2015
Next Scheduled EDR Contact: 11/16/2015
Data Release Frequency: Annually

PA MANIFEST: Manifest Information

Hazardous waste manifest information.

Date of Government Version: 12/31/2014
Date Data Arrived at EDR: 07/24/2015
Date Made Active in Reports: 08/18/2015
Number of Days to Update: 25

Source: Department of Environmental Protection
Telephone: 717-783-8990
Last EDR Contact: 07/20/2015
Next Scheduled EDR Contact: 11/02/2015
Data Release Frequency: Annually

RI MANIFEST: Manifest information

Hazardous waste manifest information

Date of Government Version: 12/31/2013
Date Data Arrived at EDR: 06/19/2015
Date Made Active in Reports: 07/15/2015
Number of Days to Update: 26

Source: Department of Environmental Management
Telephone: 401-222-2797
Last EDR Contact: 05/26/2015
Next Scheduled EDR Contact: 09/07/2015
Data Release Frequency: Annually

WI MANIFEST: Manifest Information

Hazardous waste manifest information.

Date of Government Version: 12/31/2014
Date Data Arrived at EDR: 03/19/2015
Date Made Active in Reports: 04/07/2015
Number of Days to Update: 19

Source: Department of Natural Resources
Telephone: N/A
Last EDR Contact: 06/11/2015
Next Scheduled EDR Contact: 09/28/2015
Data Release Frequency: Annually

Oil/Gas Pipelines

Source: PennWell Corporation
Telephone: 281-546-1505

Petroleum Bundle (Crude Oil, Refined Products, Petrochemicals, Gas Liquids (LPG/NGL), and Specialty Gases (Miscellaneous)) N = Natural Gas Bundle (Natural Gas, Gas Liquids (LPG/NGL), and Specialty Gases (Miscellaneous)). This map includes information copyrighted by PennWell Corporation. This information is provided on a best effort basis and PennWell Corporation does not guarantee its accuracy nor warrant its fitness for any particular purpose. Such information has been reprinted with the permission of PennWell.

Electric Power Transmission Line Data

Source: PennWell Corporation
Telephone: 800-823-6277

This map includes information copyrighted by PennWell Corporation. This information is provided on a best effort basis and PennWell Corporation does not guarantee its accuracy nor warrant its fitness for any particular purpose. Such information has been reprinted with the permission of PennWell.

Sensitive Receptors: There are individuals deemed sensitive receptors due to their fragile immune systems and special sensitivity to environmental discharges. These sensitive receptors typically include the elderly, the sick, and children. While the location of all sensitive receptors cannot be determined, EDR indicates those buildings and facilities - schools, daycares, hospitals, medical centers, and nursing homes - where individuals who are sensitive receptors are likely to be located.

AHA Hospitals:

Source: American Hospital Association, Inc.
Telephone: 312-280-5991

The database includes a listing of hospitals based on the American Hospital Association's annual survey of hospitals.

GOVERNMENT RECORDS SEARCHED / DATA CURRENCY TRACKING

Medical Centers: Provider of Services Listing

Source: Centers for Medicare & Medicaid Services

Telephone: 410-786-3000

A listing of hospitals with Medicare provider number, produced by Centers of Medicare & Medicaid Services, a federal agency within the U.S. Department of Health and Human Services.

Nursing Homes

Source: National Institutes of Health

Telephone: 301-594-6248

Information on Medicare and Medicaid certified nursing homes in the United States.

Public Schools

Source: National Center for Education Statistics

Telephone: 202-502-7300

The National Center for Education Statistics' primary database on elementary and secondary public education in the United States. It is a comprehensive, annual, national statistical database of all public elementary and secondary schools and school districts, which contains data that are comparable across all states.

Private Schools

Source: National Center for Education Statistics

Telephone: 202-502-7300

The National Center for Education Statistics' primary database on private school locations in the United States.

Daycare Centers: Homes & Centers Listing

Source: Department of Children & Family Services

Telephone: 312-814-4150

Flood Zone Data: This data, available in select counties across the country, was obtained by EDR in 2003 & 2011 from the Federal Emergency Management Agency (FEMA). Data depicts 100-year and 500-year flood zones as defined by FEMA.

NWI: National Wetlands Inventory. This data, available in select counties across the country, was obtained by EDR in 2002, 2005 and 2010 from the U.S. Fish and Wildlife Service.

State Wetlands Data: Wetland Inventory

Source: Illinois State Geological Survey

Telephone: 217-333-4747

Current USGS 7.5 Minute Topographic Map

Source: U.S. Geological Survey

STREET AND ADDRESS INFORMATION

© 2010 Tele Atlas North America, Inc. All rights reserved. This material is proprietary and the subject of copyright protection and other intellectual property rights owned by or licensed to Tele Atlas North America, Inc. The use of this material is subject to the terms of a license agreement. You will be held liable for any unauthorized copying or disclosure of this material.

GEOCHECK[®] - PHYSICAL SETTING SOURCE ADDENDUM

TARGET PROPERTY ADDRESS

ST CHARLES ROAD BRIDGE - PESA
525- 621 ST. CHARLES ROAD
ELMHURST, IL 60126

TARGET PROPERTY COORDINATES

Latitude (North): 41.8902 - 41° 53' 24.72"
Longitude (West): 87.964 - 87° 57' 50.40"
Universal Tranverse Mercator: Zone 16
UTM X (Meters): 420024.1
UTM Y (Meters): 4637821.0
Elevation: 658 ft. above sea level

USGS TOPOGRAPHIC MAP

Target Property Map: 5681446 ELMHURST, IL
Version Date: 2012

South Map: 5680681 HINSDALE, IL
Version Date: 2012

EDR's GeoCheck Physical Setting Source Addendum is provided to assist the environmental professional in forming an opinion about the impact of potential contaminant migration.

Assessment of the impact of contaminant migration generally has two principal investigative components:

1. Groundwater flow direction, and
2. Groundwater flow velocity.

Groundwater flow direction may be impacted by surface topography, hydrology, hydrogeology, characteristics of the soil, and nearby wells. Groundwater flow velocity is generally impacted by the nature of the geologic strata.

GEOCHECK® - PHYSICAL SETTING SOURCE SUMMARY

GROUNDWATER FLOW DIRECTION INFORMATION

Groundwater flow direction for a particular site is best determined by a qualified environmental professional using site-specific well data. If such data is not reasonably ascertainable, it may be necessary to rely on other sources of information, such as surface topographic information, hydrologic information, hydrogeologic data collected on nearby properties, and regional groundwater flow information (from deep aquifers).

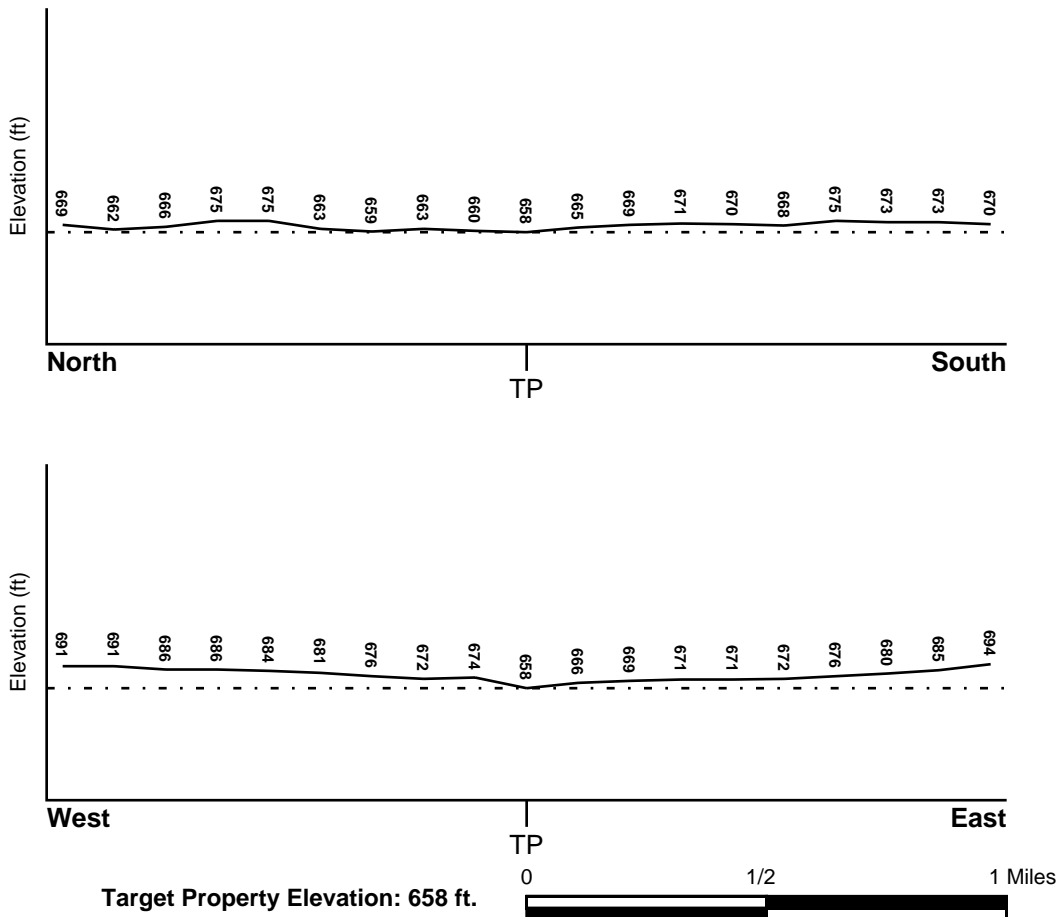
TOPOGRAPHIC INFORMATION

Surface topography may be indicative of the direction of surficial groundwater flow. This information can be used to assist the environmental professional in forming an opinion about the impact of nearby contaminated properties or, should contamination exist on the target property, what downgradient sites might be impacted.

TARGET PROPERTY TOPOGRAPHY

General Topographic Gradient: General NNE

SURROUNDING TOPOGRAPHY: ELEVATION PROFILES



Source: Topography has been determined from the USGS 7.5' Digital Elevation Model and should be evaluated on a relative (not an absolute) basis. Relative elevation information between sites of close proximity should be field verified.

GEOCHECK® - PHYSICAL SETTING SOURCE SUMMARY

HYDROLOGIC INFORMATION

Surface water can act as a hydrologic barrier to groundwater flow. Such hydrologic information can be used to assist the environmental professional in forming an opinion about the impact of nearby contaminated properties or, should contamination exist on the target property, what downgradient sites might be impacted.

Refer to the Physical Setting Source Map following this summary for hydrologic information (major waterways and bodies of water).

FEMA FLOOD ZONE

<u>Target Property County</u> DUPAGE, IL	FEMA Flood <u>Electronic Data</u> YES - refer to the Overview Map and Detail Map
Flood Plain Panel at Target Property:	1702050004C - FEMA Q3 Flood data
Additional Panels in search area:	1702050003C - FEMA Q3 Flood data 1702170001B - FEMA Q3 Flood data 1701970030D - FEMA Q3 Flood data 1702170002B - FEMA Q3 Flood data

NATIONAL WETLAND INVENTORY

<u>NWI Quad at Target Property</u> ELMHURST	NWI Electronic <u>Data Coverage</u> YES - refer to the Overview Map and Detail Map
--	--

HYDROGEOLOGIC INFORMATION

Hydrogeologic information obtained by installation of wells on a specific site can often be an indicator of groundwater flow direction in the immediate area. Such hydrogeologic information can be used to assist the environmental professional in forming an opinion about the impact of nearby contaminated properties or, should contamination exist on the target property, what downgradient sites might be impacted.

Site-Specific Hydrogeological Data:*

Search Radius:	1.25 miles
Status:	Not found

AQUIFLOW®

Search Radius: 1.000 Mile.

EDR has developed the AQUIFLOW Information System to provide data on the general direction of groundwater flow at specific points. EDR has reviewed reports submitted by environmental professionals to regulatory authorities at select sites and has extracted the date of the report, groundwater flow direction as determined hydrogeologically, and the depth to water table.

<u>MAP ID</u>	<u>LOCATION</u> <u>FROM TP</u>	<u>GENERAL DIRECTION</u> <u>GROUNDWATER FLOW</u>
Not Reported		

GEOCHECK® - PHYSICAL SETTING SOURCE SUMMARY

GROUNDWATER FLOW VELOCITY INFORMATION

Groundwater flow velocity information for a particular site is best determined by a qualified environmental professional using site specific geologic and soil strata data. If such data are not reasonably ascertainable, it may be necessary to rely on other sources of information, including geologic age identification, rock stratigraphic unit and soil characteristics data collected on nearby properties and regional soil information. In general, contaminant plumes move more quickly through sandy-gravelly types of soils than silty-clayey types of soils.

GEOLOGIC INFORMATION IN GENERAL AREA OF TARGET PROPERTY

Geologic information can be used by the environmental professional in forming an opinion about the relative speed at which contaminant migration may be occurring.

ROCK STRATIGRAPHIC UNIT

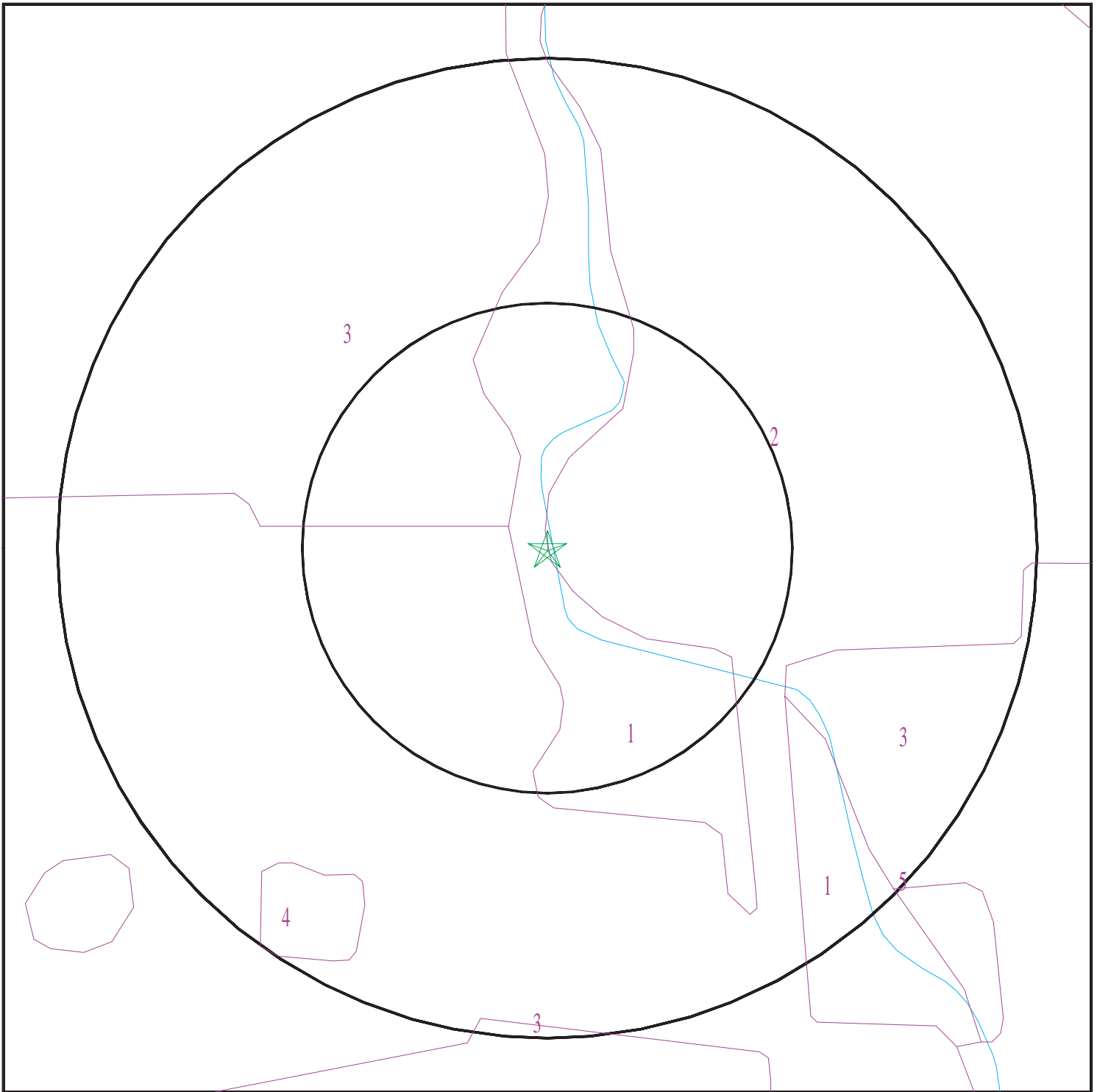
Era: Paleozoic
System: Silurian
Series: Middle Silurian (Niagoaran)
Code: S2 *(decoded above as Era, System & Series)*

GEOLOGIC AGE IDENTIFICATION

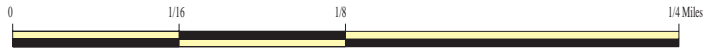
Category: Stratified Sequence

Geologic Age and Rock Stratigraphic Unit Source: P.G. Schruben, R.E. Arndt and W.J. Bawiec, Geology of the Conterminous U.S. at 1:2,500,000 Scale - a digital representation of the 1974 P.B. King and H.M. Beikman Map, USGS Digital Data Series DDS - 11 (1994).

SSURGO SOIL MAP - 4450289.2s



- ★ Target Property
- ∩ SSURGO Soil
- ∩ Water



SITE NAME: St Charles Road Bridge - PESA
ADDRESS: 525- 621 St. Charles Road
Elmhurst IL 60126
LAT/LONG: 41.8902 / 87.964

CLIENT: V3 Companies of IL, LTD
CONTACT: Lynn Smith
INQUIRY #: 4450289.2s
DATE: October 28, 2015 9:52 am

GEOCHECK® - PHYSICAL SETTING SOURCE SUMMARY

DOMINANT SOIL COMPOSITION IN GENERAL AREA OF TARGET PROPERTY

The U.S. Department of Agriculture's (USDA) Soil Conservation Service (SCS) leads the National Cooperative Soil Survey (NCSS) and is responsible for collecting, storing, maintaining and distributing soil survey information for privately owned lands in the United States. A soil map in a soil survey is a representation of soil patterns in a landscape. The following information is based on Soil Conservation Service SSURGO data.

Soil Map ID: 1

Soil Component Name: Sawmill

Soil Surface Texture: silty clay loam

Hydrologic Group: Class B - Moderate infiltration rates. Deep and moderately deep, moderately well and well drained soils with moderately coarse textures.

Soil Drainage Class: Poorly drained

Hydric Status: All hydric

Corrosion Potential - Uncoated Steel: High

Depth to Bedrock Min: > 0 inches

Depth to Watertable Min: > 15 inches

Soil Layer Information							
Layer	Boundary		Soil Texture Class	Classification		Saturated hydraulic conductivity micro m/sec	Soil Reaction (pH)
	Upper	Lower		AASHTO Group	Unified Soil		
1	0 inches	29 inches	silty clay loam	Silt-Clay Materials (more than 35 pct. passing No. 200), Clayey Soils.	FINE-GRAINED SOILS, Silts and Clays (liquid limit less than 50%), Lean Clay Soils.	Max: 14.11 Min: 4.23	Max: 7.3 Min: 6.1
2	29 inches	48 inches	silty clay loam	Silt-Clay Materials (more than 35 pct. passing No. 200), Clayey Soils.	FINE-GRAINED SOILS, Silts and Clays (liquid limit less than 50%), Lean Clay Soils.	Max: 14.11 Min: 4.23	Max: 7.8 Min: 6.6
3	48 inches	59 inches	silt loam	Silt-Clay Materials (more than 35 pct. passing No. 200), Clayey Soils.	FINE-GRAINED SOILS, Silts and Clays (liquid limit less than 50%), Lean Clay Soils.	Max: 14.11 Min: 4.23	Max: 8.4 Min: 6.6

GEOCHECK® - PHYSICAL SETTING SOURCE SUMMARY

Soil Map ID: 2

Soil Component Name: Orthents, clayey

Soil Surface Texture: silty clay

Hydrologic Group: Class C - Slow infiltration rates. Soils with layers impeding downward movement of water, or soils with moderately fine or fine textures.

Soil Drainage Class: Moderately well drained

Hydric Status: Not hydric

Corrosion Potential - Uncoated Steel: High

Depth to Bedrock Min: > 0 inches

Depth to Watertable Min: > 84 inches

Soil Layer Information							
Layer	Boundary		Soil Texture Class	Classification		Saturated hydraulic conductivity micro m/sec	Soil Reaction (pH)
	Upper	Lower		AASHTO Group	Unified Soil		
1	0 inches	5 inches	silty clay	Silt-Clay Materials (more than 35 pct. passing No. 200), Clayey Soils.	FINE-GRAINED SOILS, Silts and Clays (liquid limit less than 50%), Lean Clay	Max: 0.42 Min: 0.14	Max: 7.8 Min: 5.6
2	5 inches	59 inches	silty clay	Silt-Clay Materials (more than 35 pct. passing No. 200), Clayey Soils.	FINE-GRAINED SOILS, Silts and Clays (liquid limit less than 50%), Lean Clay	Max: 0.42 Min: 0.14	Max: 8.4 Min: 6.1

Soil Map ID: 3

Soil Component Name: Markham

Soil Surface Texture: silt loam

Hydrologic Group: Class C - Slow infiltration rates. Soils with layers impeding downward movement of water, or soils with moderately fine or fine textures.

Soil Drainage Class: Moderately well drained

GEOCHECK® - PHYSICAL SETTING SOURCE SUMMARY

Hydric Status: Partially hydric

Corrosion Potential - Uncoated Steel: Moderate

Depth to Bedrock Min: > 0 inches

Depth to Watertable Min: > 15 inches

Soil Layer Information							
Layer	Boundary		Soil Texture Class	Classification		Saturated hydraulic conductivity micro m/sec	Soil Reaction (pH)
	Upper	Lower		AASHTO Group	Unified Soil		
1	0 inches	7 inches	silt loam	Not reported	Not reported	Max: 14.11 Min: 4.23	Max: 6.5 Min: 5.6
2	7 inches	31 inches		Not reported	Not reported	Max: 4.23 Min: 0.42	Max: 7.8 Min: 5.1
3	31 inches	59 inches		Not reported	Not reported	Max: 1.41 Min: 0.42	Max: 8.4 Min: 7.4

Soil Map ID: 4

Soil Component Name: Ashkum

Soil Surface Texture: silty clay loam

Hydrologic Group: Class C - Slow infiltration rates. Soils with layers impeding downward movement of water, or soils with moderately fine or fine textures.

Soil Drainage Class: Poorly drained

Hydric Status: All hydric

Corrosion Potential - Uncoated Steel: High

Depth to Bedrock Min: > 0 inches

Depth to Watertable Min: > 15 inches

Soil Layer Information							
Layer	Boundary		Soil Texture Class	Classification		Saturated hydraulic conductivity micro m/sec	Soil Reaction (pH)
	Upper	Lower		AASHTO Group	Unified Soil		
1	53 inches	59 inches	silty clay loam	Silt-Clay Materials (more than 35 pct. passing No. 200), Clayey Soils.	FINE-GRAINED SOILS, Silts and Clays (liquid limit less than 50%), Lean Clay Soils.	Max: 4.23 Min: 1.41	Max: 8.4 Min: 7.4

GEOCHECK® - PHYSICAL SETTING SOURCE SUMMARY

Soil Layer Information							
Layer	Boundary		Soil Texture Class	Classification		Saturated hydraulic conductivity micro m/sec	Soil Reaction (pH)
	Upper	Lower		AASHTO Group	Unified Soil		
2	0 inches	11 inches	silty clay loam	Silt-Clay Materials (more than 35 pct. passing No. 200), Clayey Soils.	FINE-GRAINED SOILS, Silts and Clays (liquid limit less than 50%), Lean Clay Soils.	Max: 4.23 Min: 1.41	Max: 7.3 Min: 5.6
3	11 inches	29 inches	silty clay	Silt-Clay Materials (more than 35 pct. passing No. 200), Clayey Soils.	FINE-GRAINED SOILS, Silts and Clays (liquid limit 50% or more), Fat Clay.	Max: 4.23 Min: 1.41	Max: 7.3 Min: 6.1
4	29 inches	53 inches	silty clay loam	Silt-Clay Materials (more than 35 pct. passing No. 200), Clayey Soils.	FINE-GRAINED SOILS, Silts and Clays (liquid limit less than 50%), Lean Clay Soils.	Max: 4.23 Min: 1.41	Max: 7.8 Min: 6.6

Soil Map ID: 5

Soil Component Name: Grays

Soil Surface Texture: silt loam

Hydrologic Group: Class B - Moderate infiltration rates. Deep and moderately deep, moderately well and well drained soils with moderately coarse textures.

Soil Drainage Class: Moderately well drained

Hydric Status: Not hydric

Corrosion Potential - Uncoated Steel: High

Depth to Bedrock Min: > 0 inches

Depth to Watertable Min: > 84 inches

GEOCHECK® - PHYSICAL SETTING SOURCE SUMMARY

Soil Layer Information							
Layer	Boundary		Soil Texture Class	Classification		Saturated hydraulic conductivity micro m/sec	Soil Reaction (pH)
	Upper	Lower		AASHTO Group	Unified Soil		
1	0 inches	7 inches	silt loam	Silt-Clay Materials (more than 35 pct. passing No. 200), Clayey Soils.	FINE-GRAINED SOILS, Silts and Clays (liquid limit less than 50%), Lean Clay Soils.	Max: 14.11 Min: 4.23	Max: 7.3 Min: 5.6
2	7 inches	11 inches	silt loam	Silt-Clay Materials (more than 35 pct. passing No. 200), Silty Soils.	FINE-GRAINED SOILS, Silts and Clays (liquid limit less than 50%), Lean Clay Soils.	Max: 14.11 Min: 4.23	Max: 7.3 Min: 5.6
3	11 inches	33 inches	silty clay loam	Silt-Clay Materials (more than 35 pct. passing No. 200), Clayey Soils.	FINE-GRAINED SOILS, Silts and Clays (liquid limit less than 50%), Lean Clay Soils.	Max: 14.11 Min: 4.23	Max: 7.8 Min: 5.6
4	33 inches	42 inches	loam	Silt-Clay Materials (more than 35 pct. passing No. 200), Clayey Soils.	FINE-GRAINED SOILS, Silts and Clays (liquid limit less than 50%), Lean Clay Soils.	Max: 14.11 Min: 4.23	Max: 8.4 Min: 6.6
5	42 inches	59 inches	stratified loamy sand to silt loam	Silt-Clay Materials (more than 35 pct. passing No. 200), Silty Soils.	COARSE-GRAINED SOILS, Sands, Sands with fines, Clayey sand.	Max: 42.34 Min: 4.23	Max: 8.4 Min: 7.4

LOCAL / REGIONAL WATER AGENCY RECORDS

EDR Local/Regional Water Agency records provide water well information to assist the environmental professional in assessing sources that may impact ground water flow direction, and in forming an opinion about the impact of contaminant migration on nearby drinking water wells.

WELL SEARCH DISTANCE INFORMATION

<u>DATABASE</u>	<u>SEARCH DISTANCE (miles)</u>
Federal USGS	1.000
Federal FRDS PWS	Nearest PWS within 1 mile
State Database	1.000

GEOCHECK® - PHYSICAL SETTING SOURCE SUMMARY

FEDERAL USGS WELL INFORMATION

MAP ID	WELL ID	LOCATION FROM TP
A1	USGS40000299471	1/8 - 1/4 Mile ESE
B4	USGS40000299458	1/8 - 1/4 Mile SSW
25	USGS40000299464	1/2 - 1 Mile West
E32	USGS40000299465	1/2 - 1 Mile West
F33	USGS40000299438	1/2 - 1 Mile SW
F37	USGS40000299439	1/2 - 1 Mile SW

FEDERAL FRDS PUBLIC WATER SUPPLY SYSTEM INFORMATION

MAP ID	WELL ID	LOCATION FROM TP
27	IL0430350	1/2 - 1 Mile NNE

Note: PWS System location is not always the same as well location.

STATE DATABASE WELL INFORMATION

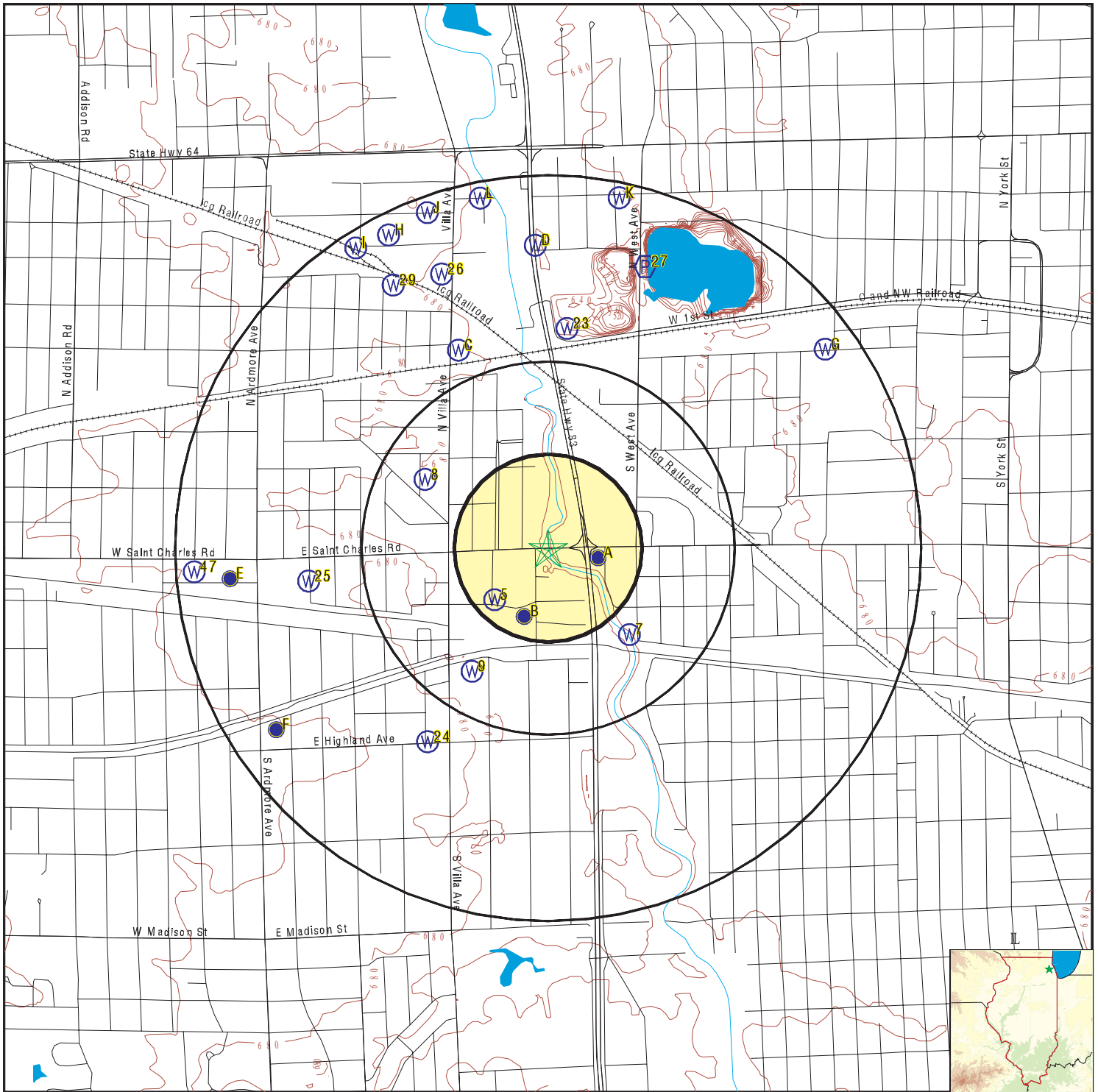
MAP ID	WELL ID	LOCATION FROM TP
A2	ILEP30000005707	1/8 - 1/4 Mile East
B3	ILSG20000218455	1/8 - 1/4 Mile SSW
5	ILSG20000218493	1/8 - 1/4 Mile SW
B6	ILSG20000218395	1/8 - 1/4 Mile SSW
7	ILSG20000218327	1/4 - 1/2 Mile SE
8	ILSG20000219206	1/4 - 1/2 Mile WNW
9	ILSG20000218194	1/4 - 1/2 Mile SSW
C10	P19027	1/2 - 1 Mile NNW
C11	P19032	1/2 - 1 Mile NNW
C12	P19031	1/2 - 1 Mile NNW
C13	P19028	1/2 - 1 Mile NNW
C14	P19029	1/2 - 1 Mile NNW
C15	P19030	1/2 - 1 Mile NNW
C16	P19038	1/2 - 1 Mile NNW
C17	P19035	1/2 - 1 Mile NNW
C18	P19036	1/2 - 1 Mile NNW
C19	P19033	1/2 - 1 Mile NNW
C20	P19039	1/2 - 1 Mile NNW
C21	P19037	1/2 - 1 Mile NNW
C22	P19034	1/2 - 1 Mile NNW
23	P19041	1/2 - 1 Mile North
24	P19079	1/2 - 1 Mile SSW
26	ILSG20000220253	1/2 - 1 Mile NNW
D28	ILSG20000220381	1/2 - 1 Mile North
29	P19045	1/2 - 1 Mile NNW
D30	P19042	1/2 - 1 Mile North
E31	ILEP30000005693	1/2 - 1 Mile West
E34	ILSG20000218633	1/2 - 1 Mile West
F35	ILEP30000005695	1/2 - 1 Mile SW
F36	ILSG20000217866	1/2 - 1 Mile SW
F38	ILEP30000005696	1/2 - 1 Mile WSW

GEOCHECK® - PHYSICAL SETTING SOURCE SUMMARY

STATE DATABASE WELL INFORMATION

MAP ID	WELL ID	LOCATION FROM TP
F39	ILSG20000217914	1/2 - 1 Mile WSW
G40	P19025	1/2 - 1 Mile NE
G41	P19026	1/2 - 1 Mile NE
G42	P19024	1/2 - 1 Mile NE
H43	P19047	1/2 - 1 Mile NNW
H44	P19046	1/2 - 1 Mile NNW
I45	ILSG20000220354	1/2 - 1 Mile NNW
J46	ILSG20000220556	1/2 - 1 Mile NNW
47	ILEP30000005694	1/2 - 1 Mile West
K48	P19040	1/2 - 1 Mile North
L49	P19044	1/2 - 1 Mile North
L50	P19043	1/2 - 1 Mile North
J51	ILSG20000220584	1/2 - 1 Mile NNW
H52	ILSG20000220485	1/2 - 1 Mile NNW
H53	ILSG20000220486	1/2 - 1 Mile NNW
K54	ILSG20000220644	1/2 - 1 Mile NNE
I55	P19048	1/2 - 1 Mile NNW

PHYSICAL SETTING SOURCE MAP - 4450289.2s



- County Boundary
- Major Roads
- Contour Lines
- Earthquake epicenter, Richter 5 or greater
- Water Wells
- Public Water Supply Wells
- Cluster of Multiple Icons

- Groundwater Flow Direction
- Indeterminate Groundwater Flow at Location
- Groundwater Flow Varies at Location
- Closest Hydrogeological Data

SITE NAME: St Charles Road Bridge - PESA
 ADDRESS: 525- 621 St. Charles Road
 Elmhurst IL 60126
 LAT/LONG: 41.8902 / 87.964

CLIENT: V3 Companies of IL, LTD
 CONTACT: Lynn Smith
 INQUIRY #: 4450289.2s
 DATE: October 28, 2015 9:52 am

GEOCHECK® - PHYSICAL SETTING SOURCE MAP FINDINGS

Map ID
 Direction
 Distance
 Elevation

Database EDR ID Number

A1
ESE
1/8 - 1/4 Mile
Higher

FED USGS USGS40000299471

Org. Identifier:	USGS-IL		
Formal name:	USGS Illinois Water Science Center		
Monloc Identifier:	USGS-415323087574101		
Monloc name:	39N11E-10.1h1		
Monloc type:	Well		
Monloc desc:	Not Reported		
Huc code:	07120004	Drainagearea value:	Not Reported
Drainagearea Units:	Not Reported	Contrib drainagearea:	Not Reported
Contrib drainagearea units:	Not Reported	Latitude:	41.8897522
Longitude:	-87.9614533	Sourcemap scale:	24000
Horiz Acc measure:	1	Horiz Acc measure units:	seconds
Horiz Collection method:	Interpolated from map		
Horiz coord refsys:	NAD83	Vert measure val:	669.50
Vert measure units:	feet	Vertacc measure val:	.01
Vert accmeasure units:	feet		
Vertcollection method:	Unknown		
Vert coord refsys:	NGVD29	Countrycode:	US
Aquifername:	Not Reported		
Formation type:	Not Reported		
Aquifer type:	Not Reported		
Construction date:	1927	Welldepth:	1370
Welldepth units:	ft	Wellholedepth:	2219
Wellholedepth units:	ft		

Ground-water levels, Number of Measurements: 24

Date	Feet below Surface	Feet to Sealevel	Date	Feet below Surface	Feet to Sealevel
1977-05	800		1976-12	820	
1975-12	763		1975-10	762	
1973-02	738		1972-01	733	
1971-02	715		1967-11	660	
1966-12	648		1965-11-26	638	
1964-11-27	622		1963-08-23	606	
1962-12	610		1962-04-27	598	
1961-12	560		1959-07-28	564	
1958-09-20	540		1958-05	506	
1957-07-26	504		1956-03	486	
1953-03-06	410		1948-06-09	365	
1947-05-09	352		1928-05-01	135	

A2
East
1/8 - 1/4 Mile
Higher

IL WELLS ILEP30000005707

Fid:	5707	Objectid:	6786
Area :	0		
Perimeter:	0		
Well id:	20773		
X coord:	-87.96135		
Y coord:	41.8899		
Fac name:	Not Reported		
Facility n:	Not Reported		
Addr one t:	Not Reported		
Addr two t:	Not Reported		
City name:	Not Reported	State code:	Not Reported
Zip code:	Not Reported	Fips cd:	Not Reported

GEOCHECK® - PHYSICAL SETTING SOURCE MAP FINDINGS

Prn cnty:	Not Reported	Status cd:	Not Reported
Fed type c:	Not Reported	B name:	Not Reported
Pop cnt:	0		
Lat dec de:	0		
Long dec d:	0		
Meridian:	Not Reported	Township:	Not Reported
Range:	Not Reported	Section:	Not Reported
Updt ts:	Not Reported	W cws num:	0430350
W cws name:	ELMHURST		
W status:	B		
W suscept:	E	W policy:	C
W min setb:	0		
W d depth:	1390		
W aquifer:	6387	Amb well:	0
Pws status:	A	Sdwis well:	WL20773
Sys number:	IL0430350	Api:	120430156300
Site id:	ILEP30000005707		

**B3
SSW
1/8 - 1/4 Mile
Higher**

IL WELLS ILSG20000218455

Pt api number:	120430135000	Pt status:	WATER
Pt longitude:	-87.965134		
Pt latitude:	41.887809		
Api number:	120430135000		
Longitude :	-87.965134		
Latitude :	41.887809		
Section:	10	Twp:	39
Tdir:	N	Rng:	11
Rdir:	E	Farm name:	Wander Co
Farm num:	11	Company name:	Layne Western Co., Inc.
Status:	Water Well	Elevation:	675
Elevref:	Ground level	Total depth:	1920
Wformation:	Not Reported	Wfmfrom:	0
Wfmto:	0	Pumpgpm:	0

**B4
SSW
1/8 - 1/4 Mile
Higher**

FED USGS USGS40000299458

Org. Identifier:	USGS-IL		
Formal name:	USGS Illinois Water Science Center		
Monloc Identifier:	USGS-415315087575401		
Monloc name:	39N11E-10.3g1		
Monloc type:	Well		
Monloc desc:	Not Reported		
Huc code:	07120004	Drainagearea value:	Not Reported
Drainagearea Units:	Not Reported	Contrib drainagearea:	Not Reported
Contrib drainagearea units:	Not Reported	Latitude:	41.8875299
Longitude:	-87.9650645	Sourcemap scale:	24000

GEOCHECK® - PHYSICAL SETTING SOURCE MAP FINDINGS

Horiz Acc measure: 1	Horiz Acc measure units: seconds
Horiz Collection method: Interpolated from map	
Horiz coord refsys: NAD83	Vert measure val: 668
Vert measure units: feet	Vertacc measure val: 5
Vert accmeasure units: feet	
Vertcollection method: Unknown	
Vert coord refsys: NGVD29	Countrycode: US
Aquifername: Not Reported	
Formation type: Not Reported	
Aquifer type: Not Reported	
Construction date: 19350101	Welldepth: 2000
Welldepth units: ft	Wellholedepth: Not Reported
Wellholedepth units: Not Reported	

Ground-water levels, Number of Measurements: 0

**5
SW
1/8 - 1/4 Mile
Higher**

IL WELLS ILSG20000218493

Pt api number: 120430152900	Pt status: WATER
Pt longitude: -87.966778	
Pt latitude: 41.888193	
Api number: 120430152900	
Longitude : -87.966778	
Latitude : 41.888193	
Section: 10	Twp: 39
Tdir: N	Rng: 11
Rdir: E	Farm name: Wander Co
Farm num: 1	Company name: Layne Bowler Co
Status: Water Well	Elevation: 690
Elevref: Ground level	Total depth: 1970
Wformation: Not Reported	Wfmfrom: 0
Wfmto: 0	Pumpgpm: 0

**B6
SSW
1/8 - 1/4 Mile
Higher**

IL WELLS ILSG20000218395

Pt api number: 120430186700	Pt status: WATER
Pt longitude: -87.965536	
Pt latitude: 41.887312	
Api number: 120430186700	
Longitude : -87.965536	
Latitude : 41.887312	
Section: 10	Twp: 39
Tdir: N	Rng: 11
Rdir: E	Farm name: Wander Co
Farm num: 9	Company name: Layne North-Central
Status: Water Well	Elevation: 675
Elevref: Topographic Map	Total depth: 2000
Wformation: Not Reported	Wfmfrom: 0
Wfmto: 0	Pumpgpm: 0

GEOCHECK® - PHYSICAL SETTING SOURCE MAP FINDINGS

Map ID
 Direction
 Distance
 Elevation

Database EDR ID Number

7
SE
 1/4 - 1/2 Mile
 Higher

IL WELLS ILSG20000218327

Pt api number:	120430156300	Pt status:	WATER
Pt longitude:	-87.95977		
Pt latitude:	41.886837		
Api number:	120430156300		
Longitude :	-87.95977		
Latitude :	41.886837		
Section:	10	Twp:	39
Tdir:	N	Rng:	11
Rdir:	E	Farm name:	City Well
Farm num:	4	Company name:	Geiger, S. B. Co.
Status:	Water Well	Elevation:	665
Elevref:	Ground level	Total depth:	1400
Wformation:	Not Reported	Wfmfrom:	0
Wfmto:	0	Pumpgpm:	0

8
WNW
 1/4 - 1/2 Mile
 Higher

IL WELLS ILSG20000219206

Pt api number:	120430186100	Pt status:	WATER
Pt longitude:	-87.970398		
Pt latitude:	41.892869		
Api number:	120430186100		
Longitude :	-87.970398		
Latitude :	41.892869		
Section:	3	Twp:	39
Tdir:	N	Rng:	11
Rdir:	E	Farm name:	Koehn Carl
Farm num:	Not Reported	Company name:	Miller Harry H
Status:	Water Well	Elevation:	677
Elevref:	Ground level	Total depth:	98
Wformation:	Not Reported	Wfmfrom:	0
Wfmto:	0	Pumpgpm:	0

9
SSW
 1/4 - 1/2 Mile
 Higher

IL WELLS ILSG20000218194

Pt api number:	120430186600	Pt status:	WATER
Pt longitude:	-87.967951		
Pt latitude:	41.885413		
Api number:	120430186600		
Longitude :	-87.967951		
Latitude :	41.885413		
Section:	10	Twp:	39
Tdir:	N	Rng:	11
Rdir:	E	Farm name:	Wander Co
Farm num:	8	Company name:	Alco Oil & Gas Corp.

GEOCHECK® - PHYSICAL SETTING SOURCE MAP FINDINGS

Status:	Water Well	Elevation:	675
Elevref:	Topographic Map	Total depth:	160
Wformation:	Not Reported	Wfmfrom:	0
Wfmto:	0	Pumpgpm:	0

**C10
NNW
1/2 - 1 Mile
Higher**

IL WELLS P19027

Well ID:	180114	Second ID:	Not Reported
Info Source:	IL Private Water Wells Survey		
Owner:	RICHARD CYR		
Permit:	Not Reported	Date Drilled:	12/05/1984
Depth (in feet):	83	Aquifer Type:	--
County Code:	043	County:	DUPAGE
Township:	39N	Range:	11E
Section:	03	Plot Location:	Not Reported
Well Use:	Domestic	Well Type:	--
Record Type:	Affidavit		
Driller:	MEADOW EQUIPMENT		

**C11
NNW
1/2 - 1 Mile
Higher**

IL WELLS P19032

Well ID:	180119	Second ID:	Not Reported
Info Source:	IL Private Water Wells Survey		
Owner:	JOHN ANDRE		
Permit:	Not Reported	Date Drilled:	01/10/1990
Depth (in feet):	125	Aquifer Type:	--
County Code:	043	County:	DUPAGE
Township:	39N	Range:	11E
Section:	03	Plot Location:	Not Reported
Well Use:	Domestic	Well Type:	--
Record Type:	Affidavit		
Driller:	SHAVER		

**C12
NNW
1/2 - 1 Mile
Higher**

IL WELLS P19031

Well ID:	180118	Second ID:	Not Reported
Info Source:	IL Private Water Wells Survey		
Owner:	SCHABERGER BROS		
Permit:	Not Reported	Date Drilled:	10/01/1989
Depth (in feet):	70	Aquifer Type:	--
County Code:	043	County:	DUPAGE
Township:	39N	Range:	11E
Section:	03	Plot Location:	Not Reported
Well Use:	Domestic	Well Type:	--
Record Type:	Affidavit		
Driller:	BRICKEY		

GEOCHECK® - PHYSICAL SETTING SOURCE MAP FINDINGS

Map ID
 Direction
 Distance
 Elevation

Database EDR ID Number

C13
NNW
1/2 - 1 Mile
Higher

IL WELLS P19028

Well ID:	180115	Second ID:	Not Reported
Info Source:	IL Private Water Wells Survey		
Owner:	STEPHAN MACK		
Permit:	Not Reported	Date Drilled:	10/18/1985
Depth (in feet):	105	Aquifer Type:	--
County Code:	043	County:	DUPAGE
Township:	39N	Range:	11E
Section:	03	Plot Location:	Not Reported
Well Use:	Domestic	Well Type:	--
Record Type:	Affidavit		
Driller:	FISCHER		

C14
NNW
1/2 - 1 Mile
Higher

IL WELLS P19029

Well ID:	180116	Second ID:	Not Reported
Info Source:	IL Private Water Wells Survey		
Owner:	FOREST PRESERVE DIST		
Permit:	Not Reported	Date Drilled:	04/04/1989
Depth (in feet):	118	Aquifer Type:	--
County Code:	043	County:	DUPAGE
Township:	39N	Range:	11E
Section:	03	Plot Location:	Not Reported
Well Use:	Conservation	Well Type:	--
Record Type:	Affidavit		
Driller:	Not Reported		

C15
NNW
1/2 - 1 Mile
Higher

IL WELLS P19030

Well ID:	180117	Second ID:	Not Reported
Info Source:	IL Private Water Wells Survey		
Owner:	J F HAULING CO		
Permit:	Not Reported	Date Drilled:	11/28/1989
Depth (in feet):	120	Aquifer Type:	--
County Code:	043	County:	DUPAGE
Township:	39N	Range:	11E
Section:	03	Plot Location:	Not Reported
Well Use:	Commercial	Well Type:	--
Record Type:	Affidavit		
Driller:	MEADOW EQUIPMENT		

GEOCHECK® - PHYSICAL SETTING SOURCE MAP FINDINGS

Map ID
 Direction
 Distance
 Elevation

Database EDR ID Number

C16
NNW
1/2 - 1 Mile
Higher

IL WELLS P19038

Well ID:	180637	Second ID:	Not Reported
Info Source:	IL Private Water Wells Survey		
Owner:	MRS WM DAUM #1 LT 55 (-:15:-)		
Permit:	Not Reported	Date Drilled:	00/00/0000
Depth (in feet):	80	Aquifer Type:	Bedrock
County Code:	043	County:	DUPAGE
Township:	39N	Range:	11E
Section:	03	Plot Location:	Not Reported
Well Use:	Domestic	Well Type:	--
Record Type:	Construction Report,Geology,Indicates comment in owner's field something unusual		
Driller:	MAYER		

C17
NNW
1/2 - 1 Mile
Higher

IL WELLS P19035

Well ID:	180123	Second ID:	Not Reported
Info Source:	IL Private Water Wells Survey		
Owner:	MIECZYSLAW WIDERSKI (60:10:2)		
Permit:	109936	Date Drilled:	05/02/1984
Depth (in feet):	115	Aquifer Type:	Bedrock
County Code:	043	County:	DUPAGE
Township:	39N	Range:	11E
Section:	03	Plot Location:	Not Reported
Well Use:	Domestic	Well Type:	--
Record Type:	Construction Report,Geology,Indicates comment in owner's field something unusual		
Driller:	DUPAGE PUMP		

C18
NNW
1/2 - 1 Mile
Higher

IL WELLS P19036

Well ID:	180511	Second ID:	Not Reported
Info Source:	IL Private Water Wells Survey		
Owner:	ELMER EILRICH		
Permit:	Not Reported	Date Drilled:	07/00/1958
Depth (in feet):	60	Aquifer Type:	Bedrock
County Code:	043	County:	DUPAGE
Township:	39N	Range:	11E
Section:	03	Plot Location:	Not Reported
Well Use:	Domestic	Well Type:	--
Record Type:	Construction Report,Geology		
Driller:	CITIES SERVICE OIL		

GEOCHECK® - PHYSICAL SETTING SOURCE MAP FINDINGS

Map ID
Direction
Distance
Elevation

Database EDR ID Number

C19
NNW
1/2 - 1 Mile
Higher

IL WELLS P19033

Well ID:	180121	Second ID:	Not Reported
Info Source:	IL Private Water Wells Survey		
Owner:	CARL GLIMES		
Permit:	Not Reported	Date Drilled:	00/00/1955
Depth (in feet):	70	Aquifer Type:	Bedrock
County Code:	043	County:	DUPAGE
Township:	39N	Range:	11E
Section:	03	Plot Location:	Not Reported
Well Use:	Domestic	Well Type:	--
Record Type:	Construction Report,Geology		
Driller:	SHAVER		

C20
NNW
1/2 - 1 Mile
Higher

IL WELLS P19039

Well ID:	195699	Second ID:	Not Reported
Info Source:	IL Private Water Wells Survey		
Owner:	SCHABERGER BROS INC		
Permit:	X0	Date Drilled:	00/00/1989
Depth (in feet):	70	Aquifer Type:	--
County Code:	043	County:	DUPAGE
Township:	39N	Range:	11E
Section:	03	Plot Location:	Not Reported
Well Use:	Domestic	Well Type:	--
Record Type:	Affidavit		
Driller:	BRICKEY		

C21
NNW
1/2 - 1 Mile
Higher

IL WELLS P19037

Well ID:	180636	Second ID:	Not Reported
Info Source:	IL Private Water Wells Survey		
Owner:	CARL KOEHN		
Permit:	Not Reported	Date Drilled:	09/00/1941
Depth (in feet):	98	Aquifer Type:	Bedrock
County Code:	043	County:	DUPAGE
Township:	39N	Range:	11E
Section:	03	Plot Location:	Not Reported
Well Use:	Domestic	Well Type:	--
Record Type:	Construction Report,Geology		
Driller:	MILLER		

GEOCHECK® - PHYSICAL SETTING SOURCE MAP FINDINGS

Map ID
Direction
Distance
Elevation

Database EDR ID Number

C22
NNW
1/2 - 1 Mile
Higher

IL WELLS P19034

Well ID:	180122	Second ID:	Not Reported
Info Source:	IL Private Water Wells Survey		
Owner:	CITIER SERVICE GAS STATION		
Permit:	Not Reported	Date Drilled:	07/00/1959
Depth (in feet):	60	Aquifer Type:	Bedrock
County Code:	043	County:	DUPAGE
Township:	39N	Range:	11E
Section:	03	Plot Location:	Not Reported
Well Use:	Commercial	Well Type:	--
Record Type:	Construction Report,Geology		
Driller:	EILRICH		

23
North
1/2 - 1 Mile
Lower

IL WELLS P19041

Well ID:	180085	Second ID:	Not Reported
Info Source:	IL Private Water Wells Survey		
Owner:	BLACK TOP ROAD CO (45:24:6)		
Permit:	Not Reported	Date Drilled:	06/22/1956
Depth (in feet):	195	Aquifer Type:	Bedrock
County Code:	043	County:	DUPAGE
Township:	39N	Range:	11E
Section:	03	Plot Location:	2E
Well Use:	Commercial	Well Type:	--
Record Type:	Construction Report,Geology,Chemical Analysis,Indicates comment in owner's field something unusual		
Driller:	MILLER		

24
SSW
1/2 - 1 Mile
Higher

IL WELLS P19079

Well ID:	180649	Second ID:	Not Reported
Info Source:	IL Private Water Wells Survey		
Owner:	FRANK RUDDEN		
Permit:	Not Reported	Date Drilled:	08/00/1941
Depth (in feet):	56	Aquifer Type:	Unconsolidated
County Code:	043	County:	DUPAGE
Township:	39N	Range:	11E
Section:	10	Plot Location:	Not Reported
Well Use:	Domestic	Well Type:	--
Record Type:	Construction Report,Geology		
Driller:	MILLER		

GEOCHECK® - PHYSICAL SETTING SOURCE MAP FINDINGS

Map ID
 Direction
 Distance
 Elevation

Database EDR ID Number

25
West
1/2 - 1 Mile
Higher

FED USGS USGS40000299464

Org. Identifier:	USGS-IL		
Formal name:	USGS Illinois Water Science Center		
Monloc Identifier:	USGS-415320087583501		
Monloc name:	39N11E- 9.2h1		
Monloc type:	Well		
Monloc desc:	Not Reported		
Huc code:	07120004	Drainagearea value:	Not Reported
Drainagearea Units:	Not Reported	Contrib drainagearea:	Not Reported
Contrib drainagearea units:	Not Reported	Latitude:	41.8889187
Longitude:	-87.9764538	Sourcemap scale:	24000
Horiz Acc measure:	1	Horiz Acc measure units:	seconds
Horiz Collection method:	Interpolated from map		
Horiz coord refsys:	NAD83	Vert measure val:	699.35
Vert measure units:	feet	Vertacc measure val:	.01
Vert accmeasure units:	feet		
Vertcollection method:	Unknown		
Vert coord refsys:	NGVD29	Countrycode:	US
Aquifername:	Not Reported		
Formation type:	Not Reported		
Aquifer type:	Not Reported		
Construction date:	19310830	Welldepth:	1605
Welldepth units:	ft	Wellholedepth:	Not Reported
Wellholedepth units:	Not Reported		

Ground-water levels, Number of Measurements: 1

	Feet below	Feet to
Date	Surface	Sealevel

1942-09-01	330.00	

26
NNW
1/2 - 1 Mile
Higher

IL WELLS ILSG20000220253

Pt api number:	120430128800	Pt status:	WATER
Pt longitude:	-87.969536		
Pt latitude:	41.900849		
Api number:	120430128800		
Longitude :	-87.969536		
Latitude :	41.900849		
Section:	3	Twp:	39
Tdir:	N	Rng:	11
Rdir:	E	Farm name:	Porter Jared
Farm num:	Not Reported	Company name:	Liberg, Patrick A.
Status:	Water Well	Elevation:	0
Elevref:	Not Reported	Total depth:	155
Wformation:	Not Reported	Wfmfrom:	0
Wfmto:	0	Pumpgpm:	0

GEOCHECK® - PHYSICAL SETTING SOURCE MAP FINDINGS

Map ID
 Direction
 Distance
 Elevation

Database EDR ID Number

27
NNE
1/2 - 1 Mile
Lower

FRDS PWS IL0430350

Epa region:	05	State:	IL
Pwsid:	IL0430350		
Pwsname:	ELMHURST		
City served:	Not Reported	State served:	IL
Zip served:	Not Reported	Fips county:	17043
Status:	Active	Pop srvd:	43298
Pwsvcconn:	14704	Source:	Purch_surface_water
Pws type:	CWS	Owner:	Local_Govt
Contact:	SMITH, GARY L.		
Contact or gname:	SMITH, GARY L.		
Contact phone:	630-530-3042	Contact address1:	209 N YORK ST
Contact address2:	Not Reported	Contact city:	ELMHURST
Contact state:	IL	Contact zip:	60126
Activity code:	A		

Facid:	15187		
Facname:	TP 04-WELL 4 INACTIVE		
Facility type:	Treatment_plant	Activity code:	I
Treatment obj:	disinfection	Treatment process:	gaseous chlorination, pre

Facid:	15189		
Facname:	TP 06-WELL 6 INACTIVE		
Facility type:	Treatment_plant	Activity code:	I
Treatment obj:	disinfection	Treatment process:	gaseous chlorination, pre

Facid:	15192		
Facname:	TP 09-WELL 8 INACTIVE		
Facility type:	Treatment_plant	Activity code:	I
Treatment obj:	disinfection	Treatment process:	gaseous chlorination, pre

Facid:	22809		
Facname:	TP 01-DSTR SYS 1 PUMP STA		
Facility type:	Treatment_plant	Activity code:	A
Treatment obj:	disinfection	Treatment process:	gaseous chlorination, pre

Facid:	33577		
Facname:	TP 10-CENTRAL PUMP STATION		
Facility type:	Treatment_plant	Activity code:	A
Treatment obj:	disinfection	Treatment process:	gaseous chlorination, pre

Facid:	33578		
Facname:	TP 11-SOUTH PUMP STATION		
Facility type:	Treatment_plant	Activity code:	A
Treatment obj:	disinfection	Treatment process:	gaseous chlorination, pre

Location Information:			
Name:	ELMHURST		
Pwstypcd:	CWS	Primsrccd:	SWP
Popserved:	43298		
Add1:	209 N YORK ST		
Add2:	Not Reported		
City:	ELMHURST	State:	IL
Zip:	60126	Phone:	630-530-3042
Cityserv:	ELMHURST	Cntyserv:	DuPage
Stateserv:	IL	Zipserv:	Not Reported

GEOCHECK® - PHYSICAL SETTING SOURCE MAP FINDINGS

Enforcement Information:

Violation id:	7022108	Orig cd:	S
Enf fy:	2012	Enf act date:	08/22/2012
Enf act detail:	St Violation/Reminder Notice	Enf act cat:	Informal

Enforcement Information:

Violation id:	7022108	Orig cd:	S
Enf fy:	2012	Enf act date:	08/13/2012
Enf act detail:	St Compliance achieved	Enf act cat:	Resolving

Enforcement Information:

Violation id:	7022105	Orig cd:	S
Enf fy:	2008	Enf act date:	06/30/2008
Enf act detail:	St Public Notif received	Enf act cat:	Informal

Enforcement Information:

Violation id:	7022105	Orig cd:	S
Enf fy:	2008	Enf act date:	10/16/2007
Enf act detail:	St Compliance achieved	Enf act cat:	Resolving

Enforcement Information:

Violation id:	7022105	Orig cd:	S
Enf fy:	2008	Enf act date:	10/11/2007
Enf act detail:	St Violation/Reminder Notice	Enf act cat:	Informal

Enforcement Information:

Violation id:	7022105	Orig cd:	S
Enf fy:	2008	Enf act date:	10/11/2007
Enf act detail:	St Public Notif requested	Enf act cat:	Informal

Enforcement Information:

Violation id:	7022104	Orig cd:	S
Enf fy:	2008	Enf act date:	10/16/2007
Enf act detail:	St Compliance achieved	Enf act cat:	Resolving

Enforcement Information:

Violation id:	7022104	Orig cd:	S
Enf fy:	2008	Enf act date:	06/30/2008
Enf act detail:	St Public Notif received	Enf act cat:	Informal

Enforcement Information:

Violation id:	7022104	Orig cd:	S
Enf fy:	2008	Enf act date:	10/11/2007
Enf act detail:	St Public Notif requested	Enf act cat:	Informal

Enforcement Information:

Violation id:	7022104	Orig cd:	S
Enf fy:	2008	Enf act date:	10/11/2007
Enf act detail:	St Violation/Reminder Notice	Enf act cat:	Informal

Violations Information:

Violation id:	7022108	Orig cd:	S
State:	IL	Viol fy:	2012
Contamcd:	7000		
Contamnm:	Consumer Confidence Rule		
Viol code:	72		
Viol name:	CCR Inadequate Reporting		
Rule code:	420		
Rule name:	CCR		
Violmeasur:	Not Reported	Unitmeasur:	Not Reported

GEOCHECK® - PHYSICAL SETTING SOURCE MAP FINDINGS

State mcl: Not Reported Cmpbdt: 07/01/2012
 Cmpedt: Not Reported

Violations Information:

Violocation id: 7022105 Orig cd: S
 State: IL Viol fy: 2007
 Contamcd: 2456
 Contamnm: Total Haloacetic Acids (HAA5)
 Viol code: 27
 Viol name: Monitoring and Reporting (DBP)
 Rule code: 210
 Rule name: St1 DBP
 Violmeasur: Not Reported Unitmeasur: Not Reported
 State mcl: Not Reported Cmpbdt: 07/01/2007
 Cmpedt: 09/30/2007

Violations Information:

Violocation id: 7022104 Orig cd: S
 State: IL Viol fy: 2007
 Contamcd: 2950
 Contamnm: TTHM
 Viol code: 27
 Viol name: Monitoring and Reporting (DBP)
 Rule code: 210
 Rule name: St1 DBP
 Violmeasur: Not Reported Unitmeasur: Not Reported
 State mcl: Not Reported Cmpbdt: 07/01/2007
 Cmpedt: 09/30/2007

PWS ID: IL0430350
 Date Initiated: Not Reported Date Deactivated: Not Reported
 PWS Name: ELMHURST
 ELMHURST, IL 60126

Addressee / Facility: Not Reported

Facility Latitude: 41 54 4.0000 Facility Longitude: 87 57 32.0000
 Facility Latitude: 41 55 0.0000 Facility Longitude: 87 57 2.0000
 City Served: ELMHURST
 Treatment Class: Treated Population: 42029

Violations information not reported.

ENFORCEMENT INFORMATION:

Truedate: 03/31/2009 Pwsid: IL0430350
 Pwsname: ELMHURST
 Retpopsrvd: 42762 Pwstypecod: C
 Void: 7022104 Contaminant: TTHM
 Viol. Type: Monitoring and Reporting Stage 1
 Complperbe: 7/1/2007 0:00:00
 Complperen: 9/30/2007 0:00:00 Enfdate: 10/11/2007 0:00:00
 Enf action: State Violation/Reminder Notice
 Violmeasur: Not Reported

GEOCHECK® - PHYSICAL SETTING SOURCE MAP FINDINGS

Truedate: 03/31/2009 Pwsid: IL0430350
 Pwsname: ELMHURST
 Retpopsrvd: 42762 Pwstypecod: C
 Vioi: 7022104 Contaminant: TTHM
 Viol. Type: Monitoring and Reporting Stage 1
 Complperbe: 7/1/2007 0:00:00
 Complperen: 9/30/2007 0:00:00 Enfdate: 10/11/2007 0:00:00
 Enf action: State Public Notif Requested
 Violmeasur: Not Reported

Truedate: 03/31/2009 Pwsid: IL0430350
 Pwsname: ELMHURST
 Retpopsrvd: 42762 Pwstypecod: C
 Vioi: 7022104 Contaminant: TTHM
 Viol. Type: Monitoring and Reporting Stage 1
 Complperbe: 7/1/2007 0:00:00
 Complperen: 9/30/2007 0:00:00 Enfdate: 10/16/2007 0:00:00
 Enf action: State Compliance Achieved
 Violmeasur: Not Reported

Truedate: 03/31/2009 Pwsid: IL0430350
 Pwsname: ELMHURST
 Retpopsrvd: 42762 Pwstypecod: C
 Vioi: 7022104 Contaminant: TTHM
 Viol. Type: Monitoring and Reporting Stage 1
 Complperbe: 7/1/2007 0:00:00
 Complperen: 9/30/2007 0:00:00 Enfdate: 6/30/2008 0:00:00
 Enf action: State Public Notif Received
 Violmeasur: Not Reported

Truedate: 03/31/2009 Pwsid: IL0430350
 Pwsname: ELMHURST
 Retpopsrvd: 42762 Pwstypecod: C
 Vioi: 7022105 Contaminant: 2456
 Viol. Type: Monitoring and Reporting Stage 1
 Complperbe: 7/1/2007 0:00:00
 Complperen: 9/30/2007 0:00:00 Enfdate: 10/11/2007 0:00:00
 Enf action: State Violation/Reminder Notice
 Violmeasur: Not Reported

Truedate: 03/31/2009 Pwsid: IL0430350
 Pwsname: ELMHURST
 Retpopsrvd: 42762 Pwstypecod: C
 Vioi: 7022105 Contaminant: 2456
 Viol. Type: Monitoring and Reporting Stage 1
 Complperbe: 7/1/2007 0:00:00
 Complperen: 9/30/2007 0:00:00 Enfdate: 10/11/2007 0:00:00
 Enf action: State Public Notif Requested
 Violmeasur: Not Reported

Truedate: 03/31/2009 Pwsid: IL0430350
 Pwsname: ELMHURST
 Retpopsrvd: 42762 Pwstypecod: C
 Vioi: 7022105 Contaminant: 2456
 Viol. Type: Monitoring and Reporting Stage 1
 Complperbe: 7/1/2007 0:00:00
 Complperen: 9/30/2007 0:00:00 Enfdate: 10/16/2007 0:00:00
 Enf action: State Compliance Achieved
 Violmeasur: Not Reported

GEOCHECK® - PHYSICAL SETTING SOURCE MAP FINDINGS

Truedate:	03/31/2009	Pwsid:	IL0430350
Pwsname:	ELMHURST		
Retpopsrvd:	42762	Pwstypecod:	C
Vooid:	7022105	Contaminant:	2456
Viol. Type:	Monitoring and Reporting Stage 1		
Complperbe:	7/1/2007 0:00:00		
Complperen:	9/30/2007 0:00:00	Enfdate:	6/30/2008 0:00:00
Enf action:	State Public Notif Received		
Violmeasur:	Not Reported		

System Name:	ELMHURST		
Violation Type:	Monitoring, Routine Minor (TCR)		
Contaminant:	COLIFORM (TCR)		
Compliance Period:	1998-06-01 - 1998-06-30		
Violation ID:	98040954		
Enforcement Date:	1998-08-15 S	Enf. Action:	IA

System Name:	ELMHURST		
Violation Type:	Monitoring, Routine Minor (TCR)		
Contaminant:	COLIFORM (TCR)		
Compliance Period:	1998-06-01 - 1998-06-30		
Violation ID:	98040954		
Enforcement Date:	1998-08-15 S	Enf. Action:	IE

System Name:	ELMHURST		
Violation Type:	Monitoring, Routine Minor (TCR)		
Contaminant:	COLIFORM (TCR)		
Compliance Period:	1998-10-01 - 1998-10-31		
Violation ID:	99042725		
Enforcement Date:	1998-12-15	Enf. Action:	State Violation/Reminder Notice

System Name:	ELMHURST		
Violation Type:	Monitoring, Routine Minor (TCR)		
Contaminant:	COLIFORM (TCR)		
Compliance Period:	1998-10-01 - 1998-10-31		
Violation ID:	99042725		
Enforcement Date:	1998-12-15	Enf. Action:	State Public Notif Requested

System Name:	ELMHURST		
Violation Type:	Monitoring, Routine Minor (TCR)		
Contaminant:	COLIFORM (TCR)		
Compliance Period:	1999-07-01 - 1999-07-31		
Violation ID:	9945516		
Enforcement Date:	1999-09-15	Enf. Action:	State Violation/Reminder Notice

System Name:	ELMHURST		
Violation Type:	Monitoring, Routine Minor (TCR)		
Contaminant:	COLIFORM (TCR)		
Compliance Period:	1999-07-01 - 1999-07-31		
Violation ID:	9945516		
Enforcement Date:	1999-09-15	Enf. Action:	State Public Notif Requested

CONTACT INFORMATION:

Name:	ELMHURST	Population:	42762
Contact:	STREICHER, DENNIS	Phone:	630-530-3046
Address:	MUNICIPAL GARAGE		
Address 2:	985 S RIVERSIDE DRIVE ELMHURST, IL 60126		

GEOCHECK® - PHYSICAL SETTING SOURCE MAP FINDINGS

Map ID
 Direction
 Distance
 Elevation

Database EDR ID Number

D28
North
1/2 - 1 Mile
Higher

IL WELLS ILSG20000220381

Pt api number:	120432673300	Pt status:	WATER
Pt longitude:	-87.964054		
Pt latitude:	41.901822		
Api number:	120432673300		
Longitude :	-87.964054		
Latitude :	41.901822		
Section:	3	Twp:	39
Tdir:	N	Rng:	11
Rdir:	E	Farm name:	Nutt, Steve
Farm num:	Not Reported	Company name:	Senffner, Alan James
Status:	Water Well	Elevation:	0
Elevref:	Not Reported	Total depth:	145
Wformation:	limestone	Wfmfrom:	0
Wfmto:	0	Pumpgpm:	10

29
NNW
1/2 - 1 Mile
Higher

IL WELLS P19045

Well ID:	180508	Second ID:	Not Reported
Info Source:	IL Private Water Wells Survey		
Owner:	JARED PORTER (65:10:2)		
Permit:	008745	Date Drilled:	11/29/1969
Depth (in feet):	155	Aquifer Type:	Bedrock
County Code:	043	County:	DUPAGE
Township:	39N	Range:	11E
Section:	03	Plot Location:	5F
Well Use:	Domestic	Well Type:	--
Record Type:	Construction Report,Geology,Indicates comment in owner's field something unusual		
Driller:	LIBERG		

D30
North
1/2 - 1 Mile
Higher

IL WELLS P19042

Well ID:	180510	Second ID:	Not Reported
Info Source:	IL Private Water Wells Survey		
Owner:	MRS. EMIL ZWIEKY LT 2 (20:20:-		
Permit:	AT245	Date Drilled:	00/00/1959
Depth (in feet):	90	Aquifer Type:	Bedrock
County Code:	043	County:	DUPAGE
Township:	39N	Range:	11E
Section:	03	Plot Location:	3G
Well Use:	Domestic	Well Type:	--
Record Type:	Construction Report,Geology,Indicates comment in owner's field something unusual		
Driller:	MAYER		

GEOCHECK® - PHYSICAL SETTING SOURCE MAP FINDINGS

Map ID
 Direction
 Distance
 Elevation

Database EDR ID Number

E31
West
1/2 - 1 Mile
Higher

IL WELLS ILEP30000005693

Fid:	5693	Objectid:	6772
Area :	0		
Perimeter:	0		
Well id:	20679		
X coord:	-87.98027		
Y coord:	41.88924		
Fac name:	Not Reported		
Facility n:	Not Reported		
Addr one t:	Not Reported		
Addr two t:	Not Reported		
City name:	Not Reported	State code:	Not Reported
Zip code:	Not Reported	Fips cd:	Not Reported
Prn cnty:	Not Reported	Status cd:	Not Reported
Fed type c:	Not Reported	B name:	Not Reported
Pop cnt:	0		
Lat dec de:	0		
Long dec d:	0		
Meridian:	Not Reported	Township:	Not Reported
Range:	Not Reported	Section:	Not Reported
Updt ts:	Not Reported	W cws num:	0430800
W cws name:	VILLA PARK		
W status:	B		
W suscept:	E	W policy:	C
W min setb:	0		
W d depth:	1912		
W aquifer:	6393	Amb well:	0
Pws status:	A	Sdwis well:	WL20679
Sys number:	IL0430800	Api:	120430049900
Site id:	ILEP30000005693		

E32
West
1/2 - 1 Mile
Higher

FED USGS USGS40000299465

Org. Identifier:	USGS-IL		
Formal name:	USGS Illinois Water Science Center		
Monloc Identifier:	USGS-415320087585001		
Monloc name:	39N11E- 9.1h1		
Monloc type:	Well		
Monloc desc:	Not Reported		
Huc code:	07120004	Drainagearea value:	Not Reported
Drainagearea Units:	Not Reported	Contrib drainagearea:	Not Reported
Contrib drainagearea units:	Not Reported	Latitude:	41.8889187
Longitude:	-87.9806206	Sourcemap scale:	24000
Horiz Acc measure:	5	Horiz Acc measure units:	seconds
Horiz Collection method:	Interpolated from map		
Horiz coord refsys:	NAD83	Vert measure val:	694.00
Vert measure units:	feet	Vertacc measure val:	2.5
Vert accmeasure units:	feet		
Vertcollection method:	Interpolated from topographic map		
Vert coord refsys:	NGVD29	Countrycode:	US
Aquifername:	Not Reported		
Formation type:	Not Reported		

GEOCHECK® - PHYSICAL SETTING SOURCE MAP FINDINGS

Aquifer type:	Not Reported	Welldepth:	1441
Construction date:	192811	Wellholedepth:	1912
Welldepth units:	ft		
Wellholedepth units:	ft		

Ground-water levels, Number of Measurements: 1

Date	Feet below Surface	Feet to Sealevel

1982-11-01	42.00	

F33
SW
1/2 - 1 Mile
Higher

FED USGS USGS40000299438

Org. Identifier:	USGS-IL		
Formal name:	USGS Illinois Water Science Center		
Monloc Identifier:	USGS-415259087584001		
Monloc name:	39N11E-10.8e1		
Monloc type:	Well		
Monloc desc:	Not Reported		
Huc code:	07120004	Drainagearea value:	Not Reported
Drainagearea Units:	Not Reported	Contrib drainagearea:	Not Reported
Contrib drainagearea units:	Not Reported	Latitude:	41.8830854
Longitude:	-87.9778425	Sourcemap scale:	24000
Horiz Acc measure:	1	Horiz Acc measure units:	seconds
Horiz Collection method:	Interpolated from map		
Horiz coord refsys:	NAD83	Vert measure val:	702
Vert measure units:	feet	Vertacc measure val:	1
Vert accmeasure units:	feet		
Vertcollection method:	Interpolated from topographic map		
Vert coord refsys:	NGVD29	Countrycode:	US
Aquifername:	Not Reported		
Formation type:	Not Reported		
Aquifer type:	Not Reported		
Construction date:	1919	Welldepth:	202
Welldepth units:	ft	Wellholedepth:	285
Wellholedepth units:	ft		

Ground-water levels, Number of Measurements: 1

Date	Feet below Surface	Feet to Sealevel

1946-03	55.5	

E34
West
1/2 - 1 Mile
Higher

IL WELLS ILSG20000218633

Pt api number:	120430049900	Pt status:	WATER
Pt longitude:	-87.980709		
Pt latitude:	41.888889		
Api number:	120430049900		
Longitude :	-87.980709		
Latitude :	41.888889		
Section:	9	Twp:	39
Tdir:	N	Rng:	11
Rdir:	E	Farm name:	Villa Park City Well
Farm num:	1	Company name:	Geiger, S. B. Co.

GEOCHECK® - PHYSICAL SETTING SOURCE MAP FINDINGS

Status:	Water Well	Elevation:	695
Elevref:	Ground level	Total depth:	2125
Wformation:	Not Reported	Wfmfrom:	0
Wfmto:	0	Pumpgpm:	0

**F35
SW
1/2 - 1 Mile
Higher**

IL WELLS ILEP30000005695

Fid:	5695	Objectid:	6774
Area :	0		
Perimeter:	0		
Well id:	20681		
X coord:	-87.97798		
Y coord:	41.88316		
Fac name:	Not Reported		
Facility n:	Not Reported		
Addr one t:	Not Reported		
Addr two t:	Not Reported		
City name:	Not Reported	State code:	Not Reported
Zip code:	Not Reported	Fips cd:	Not Reported
Prn cnty:	Not Reported	Status cd:	Not Reported
Fed type c:	Not Reported	B name:	Not Reported
Pop cnt:	0		
Lat dec de:	0		
Long dec d:	0		
Meridian:	Not Reported	Township:	Not Reported
Range:	Not Reported	Section:	Not Reported
Updt ts:	Not Reported	W cws num:	0430800
W cws name:	VILLA PARK		
W status:	B		
W suscept:	E	W policy:	C
W min setb:	0		
W d depth:	285		
W aquifer:	5661	Amb well:	0
Pws status:	A	Sdwis well:	WL20681
Sys number:	IL0430800	Api:	120433077900
Site id:	ILEP30000005695		

**F36
SW
1/2 - 1 Mile
Higher**

IL WELLS ILSG20000217866

Pt api number:	120433077900	Pt status:	WATER
Pt longitude:	-87.978006		
Pt latitude:	41.883092		
Api number:	120433077900		
Longitude :	-87.978006		
Latitude :	41.883092		
Section:	10	Twp:	39
Tdir:	N	Rng:	11
Rdir:	E	Farm name:	Villa Park, Village
Farm num:	3	Company name:	Charles E. Eckert

GEOCHECK® - PHYSICAL SETTING SOURCE MAP FINDINGS

Status:	Water Well	Elevation:	702
Elevref:	Not Reported	Total depth:	285
Wformation:	Not Reported	Wfmfrom:	0
Wfmto:	0	Pumpgpm:	150

**F37
SW
1/2 - 1 Mile
Higher**

FED USGS USGS40000299439

Org. Identifier:	USGS-IL		
Formal name:	USGS Illinois Water Science Center		
Monloc Identifier:	USGS-415259087584101		
Monloc name:	39N11E-10.8e2		
Monloc type:	Well		
Monloc desc:	Not Reported		
Huc code:	07120004	Drainagearea value:	Not Reported
Drainagearea Units:	Not Reported	Contrib drainagearea:	Not Reported
Contrib drainagearea units:	Not Reported	Latitude:	41.8830854
Longitude:	-87.9781203	Sourcemap scale:	24000
Horiz Acc measure:	5	Horiz Acc measure units:	seconds
Horiz Collection method:	Interpolated from map		
Horiz coord refsys:	NAD83	Vert measure val:	702
Vert measure units:	feet	Vertacc measure val:	2.5
Vert accmeasure units:	feet		
Vertcollection method:	Interpolated from topographic map		
Vert coord refsys:	NGVD29	Countrycode:	US
Aquifername:	Silurian-Devonian aquifers		
Formation type:	Silurian System		
Aquifer type:	Not Reported		
Construction date:	192309	Welldepth:	212
Welldepth units:	ft	Wellholedepth:	251
Wellholedepth units:	ft		

Ground-water levels, Number of Measurements: 19

Date	Feet below Surface	Feet to Sealevel	Date	Feet below Surface	Feet to Sealevel
1981	105		1979-08-14	109	
1971	53		1970	52	
1969	48		1968-06	60	
1967-11	59		1966-07	59	
1965-07	65		1964	58	
1963	65		1962	54	
1961	75		1960	55	
1959-05-14	53		1958-05	54	
1955-02	57.5		1925	40	
1923-09	40				

**F38
WSW
1/2 - 1 Mile
Higher**

IL WELLS ILEP30000005696

GEOCHECK® - PHYSICAL SETTING SOURCE MAP FINDINGS

Fid:	5696	Objectid:	6775
Area :	0		
Perimeter:	0		
Well id:	20682		
X coord:	-87.9783		
Y coord:	41.88314		
Fac name:	Not Reported		
Facility n:	Not Reported		
Addr one t:	Not Reported		
Addr two t:	Not Reported		
City name:	Not Reported	State code:	Not Reported
Zip code:	Not Reported	Fips cd:	Not Reported
Prn cnty:	Not Reported	Status cd:	Not Reported
Fed type c:	Not Reported	B name:	Not Reported
Pop cnt:	0		
Lat dec de:	0		
Long dec d:	0		
Meridian:	Not Reported	Township:	Not Reported
Range:	Not Reported	Section:	Not Reported
Updt ts:	Not Reported	W cws num:	0430800
W cws name:	VILLA PARK		
W status:	B		
W suscept:	E	W policy:	C
W min setb:	0		
W d depth:	251		
W aquifer:	5661	Amb well:	0
Pws status:	A	Sdwis well:	WL20682
Sys number:	IL0430800	Api:	120430154000
Site id:	ILEP30000005696		

**F39
WSW
1/2 - 1 Mile
Higher**

IL WELLS ILSG20000217914

Pt api number:	120430154000	Pt status:	WATER
Pt longitude:	-87.978565		
Pt latitude:	41.883327		
Api number:	120430154000		
Longitude :	-87.978565		
Latitude :	41.883327		
Section:	10	Twp:	39
Tdir:	N	Rng:	11
Rdir:	E	Farm name:	City Of Villa Park
Farm num:	4	Company name:	Palmer J D
Status:	Water Well	Elevation:	702
Elevref:	Ground level	Total depth:	251
Wformation:	Not Reported	Wfmfrom:	0
Wfmto:	0	Pumpgpm:	0

**G40
NE
1/2 - 1 Mile
Higher**

IL WELLS P19025

GEOCHECK® - PHYSICAL SETTING SOURCE MAP FINDINGS

Well ID:	180112	Second ID:	Not Reported
Info Source:	IL Private Water Wells Survey		
Owner:	J GANLEY/M OLAUGHIN		
Permit:	Not Reported	Date Drilled:	02/13/1987
Depth (in feet):	88	Aquifer Type:	--
County Code:	043	County:	DUPAGE
Township:	39N	Range:	11E
Section:	02	Plot Location:	Not Reported
Well Use:	Domestic	Well Type:	--
Record Type:	Affidavit		
Driller:	MEADOW EQUIPMENT		

**G41
NE
1/2 - 1 Mile
Higher**

IL WELLS P19026

Well ID:	180113	Second ID:	Not Reported
Info Source:	IL Private Water Wells Survey		
Owner:	YORK TWP HIGH SCHOOL		
Permit:	Not Reported	Date Drilled:	09/16/1980
Depth (in feet):	200	Aquifer Type:	--
County Code:	043	County:	DUPAGE
Township:	39N	Range:	11E
Section:	02	Plot Location:	Not Reported
Well Use:	School	Well Type:	--
Record Type:	Affidavit		
Driller:	DUPAGE		

**G42
NE
1/2 - 1 Mile
Higher**

IL WELLS P19024

Well ID:	180084	Second ID:	Not Reported
Info Source:	IL Private Water Wells Survey		
Owner:	MIKE VIJUK		
Permit:	Not Reported	Date Drilled:	05/12/1988
Depth (in feet):	130	Aquifer Type:	--
County Code:	043	County:	DUPAGE
Township:	39N	Range:	11E
Section:	02	Plot Location:	Not Reported
Well Use:	Domestic	Well Type:	--
Record Type:	Affidavit		
Driller:	MEADOW EQUIPMENT		

**H43
NNW
1/2 - 1 Mile
Higher**

IL WELLS P19047

GEOCHECK® - PHYSICAL SETTING SOURCE MAP FINDINGS

Well ID:	180129	Second ID:	Not Reported
Info Source:	IL Private Water Wells Survey		
Owner:	SIMONE KUEHN (64:15:20)		
Permit:	057128	Date Drilled:	03/15/1977
Depth (in feet):	130	Aquifer Type:	Bedrock
County Code:	043	County:	DUPAGE
Township:	39N	Range:	11E
Section:	03	Plot Location:	5G
Well Use:	Domestic	Well Type:	--
Record Type:	Construction Report,Geology,Indicates comment in owner's field something unusual		
Driller:	SUBURBAN WELL		

**H44
NNW
1/2 - 1 Mile
Higher**

IL WELLS P19046

Well ID:	180125	Second ID:	Not Reported
Info Source:	IL Private Water Wells Survey		
Owner:	MR H SINGH (65:15:24)		
Permit:	021233	Date Drilled:	03/20/1973
Depth (in feet):	95	Aquifer Type:	Bedrock
County Code:	043	County:	DUPAGE
Township:	39N	Range:	11E
Section:	03	Plot Location:	5G
Well Use:	Domestic	Well Type:	--
Record Type:	Construction Report,Geology,Indicates comment in owner's field something unusual		
Driller:	FISCHER		

**I45
NNW
1/2 - 1 Mile
Higher**

IL WELLS ILSG20000220354

Pt api number:	120432673400	Pt status:	WATER
Pt longitude:	-87.973784		
Pt latitude:	41.901616		
Api number:	120432673400		
Longitude :	-87.973784		
Latitude :	41.901616		
Section:	3	Twp:	39
Tdir:	N	Rng:	11
Rdir:	E	Farm name:	Widerski, Mieczyslaw
Farm num:	Not Reported	Company name:	Senffner, Alan James
Status:	Water Well	Elevation:	0
Elevref:	Not Reported	Total depth:	115
Wformation:	limestone	Wfmfrom:	0
Wfmto:	0	Pumpgpm:	10

**J46
NNW
1/2 - 1 Mile
Higher**

IL WELLS ILSG20000220556

GEOCHECK® - PHYSICAL SETTING SOURCE MAP FINDINGS

Pt api number:	120432497500	Pt status:	WATER
Pt longitude:	-87.970478		
Pt latitude:	41.903096		
Api number:	120432497500		
Longitude :	-87.970478		
Latitude :	41.903096		
Section:	3	Twp:	39
Tdir:	N	Rng:	11
Rdir:	E	Farm name:	Kuehn S
Farm num:	Not Reported	Company name:	Fischer James
Status:	Water Well	Elevation:	0
Elevref:	Not Reported	Total depth:	130
Wformation:	Not Reported	Wfmfrom:	0
Wfmto:	0	Pumpgpm:	0

**47
West
1/2 - 1 Mile
Higher**

IL WELLS ILEP3000005694

Fid:	5694	Objectid:	6773
Area :	0		
Perimeter:	0		
Well id:	20680		
X coord:	-87.9824		
Y coord:	41.88928		
Fac name:	Not Reported		
Facility n:	Not Reported		
Addr one t:	Not Reported		
Addr two t:	Not Reported		
City name:	Not Reported	State code:	Not Reported
Zip code:	Not Reported	Fips cd:	Not Reported
Prn cnty:	Not Reported	Status cd:	Not Reported
Fed type c:	Not Reported	B name:	Not Reported
Pop cnt:	0		
Lat dec de:	0		
Long dec d:	0		
Meridian:	Not Reported	Township:	Not Reported
Range:	Not Reported	Section:	Not Reported
Updt ts:	Not Reported	W cws num:	0430800
W cws name:	VILLA PARK		
W status:	B		
W suscept:	C1	W policy:	C
W min setb:	0		
W d depth:	1400		
W aquifer:	5697	Amb well:	0
Pws status:	A	Sdwis well:	WL20680
Sys number:	IL0430800	Api:	120430085400
Site id:	ILEP3000005694		

**K48
North
1/2 - 1 Mile
Higher**

IL WELLS P19040

GEOCHECK® - PHYSICAL SETTING SOURCE MAP FINDINGS

Well ID:	180635	Second ID:	Not Reported
Info Source:	IL Private Water Wells Survey		
Owner:	MR PAGANELIS #17		
Permit:	Not Reported	Date Drilled:	00/00/1957
Depth (in feet):	96	Aquifer Type:	Bedrock
County Code:	043	County:	DUPAGE
Township:	39N	Range:	11E
Section:	03	Plot Location:	1H
Well Use:	Domestic	Well Type:	--
Record Type:	Construction Report,Geology,Indicates comment in owner's field something unusual		
Driller:	ARNT		

**L49
North
1/2 - 1 Mile
Higher**

IL WELLS P19044

Well ID:	180127	Second ID:	Not Reported
Info Source:	IL Private Water Wells Survey		
Owner:	V & Z TRUHLAR (55:10:2)		
Permit:	040028	Date Drilled:	08/01/1975
Depth (in feet):	120	Aquifer Type:	Bedrock
County Code:	043	County:	DUPAGE
Township:	39N	Range:	11E
Section:	03	Plot Location:	4H
Well Use:	Domestic	Well Type:	--
Record Type:	Construction Report,Geology,Indicates comment in owner's field something unusual		
Driller:	SISSON		

**L50
North
1/2 - 1 Mile
Higher**

IL WELLS P19043

Well ID:	180124	Second ID:	Not Reported
Info Source:	IL Private Water Wells Survey		
Owner:	BILL TRAGALIS (50:20:3)		
Permit:	041589	Date Drilled:	10/15/1975
Depth (in feet):	125	Aquifer Type:	Bedrock
County Code:	043	County:	DUPAGE
Township:	39N	Range:	11E
Section:	03	Plot Location:	4H
Well Use:	Domestic	Well Type:	--
Record Type:	Construction Report,Geology,Indicates comment in owner's field something unusual		
Driller:	SHAVER		

**J51
NNW
1/2 - 1 Mile
Higher**

IL WELLS ILSG20000220584

GEOCHECK® - PHYSICAL SETTING SOURCE MAP FINDINGS

Pt api number:	120430319300	Pt status:	WATER
Pt longitude:	-87.970081		
Pt latitude:	41.903378		
Api number:	120430319300		
Longitude :	-87.970081		
Latitude :	41.903378		
Section:	3	Twp:	39
Tdir:	N	Rng:	11
Rdir:	E	Farm name:	Singh H
Farm num:	1	Company name:	Fischer James
Status:	Water Well	Elevation:	0
Elevref:	Not Reported	Total depth:	95
Wformation:	Not Reported	Wfmfrom:	0
Wfmto:	0	Pumpgpm:	0

**H52
NNW
1/2 - 1 Mile
Higher**

IL WELLS ILSG20000220485

Pt api number:	120432486900	Pt status:	WATER
Pt longitude:	-87.972536		
Pt latitude:	41.902623		
Api number:	120432486900		
Longitude :	-87.972536		
Latitude :	41.902623		
Section:	3	Twp:	39
Tdir:	N	Rng:	11
Rdir:	E	Farm name:	Tomlinson D
Farm num:	Not Reported	Company name:	Liberg, Patrick A.
Status:	Water Well	Elevation:	0
Elevref:	Not Reported	Total depth:	116
Wformation:	Not Reported	Wfmfrom:	0
Wfmto:	0	Pumpgpm:	0

**H53
NNW
1/2 - 1 Mile
Higher**

IL WELLS ILSG20000220486

Pt api number:	120432997200	Pt status:	WATER
Pt longitude:	-87.972536		
Pt latitude:	41.902623		
Api number:	120432997200		
Longitude :	-87.972536		
Latitude :	41.902623		
Section:	3	Twp:	39
Tdir:	N	Rng:	11
Rdir:	E	Farm name:	United Home Builders, Inc.
Farm num:	Not Reported	Company name:	Wellendorf, Rodney
Status:	Water Well	Elevation:	0
Elevref:	Not Reported	Total depth:	140
Wformation:	limestone	Wfmfrom:	43
Wfmto:	140	Pumpgpm:	0

GEOCHECK® - PHYSICAL SETTING SOURCE MAP FINDINGS

Map ID
 Direction
 Distance
 Elevation

Database EDR ID Number

K54
NNE
1/2 - 1 Mile
Higher

IL WELLS ILSG20000220644

Pt api number:	120430241600	Pt status:	WATER
Pt longitude:	-87.959847		
Pt latitude:	41.903828		
Api number:	120430241600		
Longitude :	-87.959847		
Latitude :	41.903828		
Section:	3	Twp:	39
Tdir:	N	Rng:	11
Rdir:	E	Farm name:	Salt Creek Club
Farm num:	Not Reported	Company name:	Miller, J. P. Art. Well
Status:	Water Well	Elevation:	0
Elevref:	Not Reported	Total depth:	311
Wformation:	Not Reported	Wfmfrom:	0
Wfmto:	0	Pumpgpm:	0

I55
NNW
1/2 - 1 Mile
Higher

IL WELLS P19048

Well ID:	180128	Second ID:	Not Reported
Info Source:	IL Private Water Wells Survey		
Owner:	D TOMLINSON (50:10:2)		
Permit:	054917	Date Drilled:	12/09/1976
Depth (in feet):	116	Aquifer Type:	Bedrock
County Code:	043	County:	DUPAGE
Township:	39N	Range:	11E
Section:	03	Plot Location:	6G
Well Use:	Domestic	Well Type:	--
Record Type:	Construction Report,Geology,Indicates comment in owner's field something unusual		
Driller:	LIBERG		

GEOCHECK® - PHYSICAL SETTING SOURCE MAP FINDINGS RADON

AREA RADON INFORMATION

State Database: IL Radon

Radon Test Results

Zipcode	Result
60126	1.5
60126	1.7
60126	2.3
60126	3
60126	2.2
60126	2.8
60126	1.4
60126	1.8
60126	2.1
60126	8.1
60126	2
60126	5.3
60126	2.7
60126	4.3
60126	5.7
60126	1.3
60126	1.1
60126	6.5
60126	1.7
60126	2
60126	5.3
60126	1.4
60126	0.3
60126	4.2
60126	5.5
60126	2.1
60126	6.6
60126	0.3
60126	8.5
60126	6.8
60126	3
60126	5.1
60126	2.9
60126	1.8
60126	5
60126	0.3
60126	1.3
60126	2.5
60126	2.1
60126	1.8
60126	3.7
60126	2.4
60126	1.6
60126	0.9
60126	3.6
60126	0.7
60126	

GEOCHECK® - PHYSICAL SETTING SOURCE MAP FINDINGS RADON

AREA RADON INFORMATION

	2.5
60126	2.8
60126	1.2
60126	2.2
60126	3.8
60126	6.1
60126	0.8
60126	0.5
60126	4

Federal EPA Radon Zone for DUPAGE County: 2

- Note: Zone 1 indoor average level > 4 pCi/L.
- : Zone 2 indoor average level \geq 2 pCi/L and \leq 4 pCi/L.
- : Zone 3 indoor average level < 2 pCi/L.

Federal Area Radon Information for Zip Code: 60126

Number of sites tested: 4

<u>Area</u>	<u>Average Activity</u>	<u>% <4 pCi/L</u>	<u>% 4-20 pCi/L</u>	<u>% >20 pCi/L</u>
Living Area - 1st Floor	2.100 pCi/L	100%	0%	0%
Living Area - 2nd Floor	Not Reported	Not Reported	Not Reported	Not Reported
Basement	1.525 pCi/L	100%	0%	0%

PHYSICAL SETTING SOURCE RECORDS SEARCHED

TOPOGRAPHIC INFORMATION

USGS 7.5' Digital Elevation Model (DEM)

Source: United States Geologic Survey

EDR acquired the USGS 7.5' Digital Elevation Model in 2002 and updated it in 2006. The 7.5 minute DEM corresponds to the USGS 1:24,000- and 1:25,000-scale topographic quadrangle maps. The DEM provides elevation data with consistent elevation units and projection.

Current USGS 7.5 Minute Topographic Map

Source: U.S. Geological Survey

HYDROLOGIC INFORMATION

Flood Zone Data: This data, available in select counties across the country, was obtained by EDR in 2003 & 2011 from the Federal Emergency Management Agency (FEMA). Data depicts 100-year and 500-year flood zones as defined by FEMA.

NWI: National Wetlands Inventory. This data, available in select counties across the country, was obtained by EDR in 2002, 2005 and 2010 from the U.S. Fish and Wildlife Service.

State Wetlands Data: Wetland Inventory

Source: Illinois State Geological Survey

Telephone: 217-333-4747

HYDROGEOLOGIC INFORMATION

AQUIFLOW^R Information System

Source: EDR proprietary database of groundwater flow information

EDR has developed the AQUIFLOW Information System (AIS) to provide data on the general direction of groundwater flow at specific points. EDR has reviewed reports submitted to regulatory authorities at select sites and has extracted the date of the report, hydrogeologically determined groundwater flow direction and depth to water table information.

GEOLOGIC INFORMATION

Geologic Age and Rock Stratigraphic Unit

Source: P.G. Schruben, R.E. Arndt and W.J. Bawiec, Geology of the Conterminous U.S. at 1:2,500,000 Scale - A digital representation of the 1974 P.B. King and H.M. Beikman Map, USGS Digital Data Series DDS - 11 (1994).

STATSGO: State Soil Geographic Database

Source: Department of Agriculture, Natural Resources Conservation Services

The U.S. Department of Agriculture's (USDA) Natural Resources Conservation Service (NRCS) leads the national Conservation Soil Survey (NCSS) and is responsible for collecting, storing, maintaining and distributing soil survey information for privately owned lands in the United States. A soil map in a soil survey is a representation of soil patterns in a landscape. Soil maps for STATSGO are compiled by generalizing more detailed (SSURGO) soil survey maps.

SSURGO: Soil Survey Geographic Database

Source: Department of Agriculture, Natural Resources Conservation Services (NRCS)

Telephone: 800-672-5559

SSURGO is the most detailed level of mapping done by the Natural Resources Conservation Services, mapping scales generally range from 1:12,000 to 1:63,360. Field mapping methods using national standards are used to construct the soil maps in the Soil Survey Geographic (SSURGO) database. SSURGO digitizing duplicates the original soil survey maps. This level of mapping is designed for use by landowners, townships and county natural resource planning and management.

PHYSICAL SETTING SOURCE RECORDS SEARCHED

LOCAL / REGIONAL WATER AGENCY RECORDS

FEDERAL WATER WELLS

PWS: Public Water Systems

Source: EPA/Office of Drinking Water

Telephone: 202-564-3750

Public Water System data from the Federal Reporting Data System. A PWS is any water system which provides water to at least 25 people for at least 60 days annually. PWSs provide water from wells, rivers and other sources.

PWS ENF: Public Water Systems Violation and Enforcement Data

Source: EPA/Office of Drinking Water

Telephone: 202-564-3750

Violation and Enforcement data for Public Water Systems from the Safe Drinking Water Information System (SDWIS) after August 1995. Prior to August 1995, the data came from the Federal Reporting Data System (FRDS).

USGS Water Wells: USGS National Water Inventory System (NWIS)

This database contains descriptive information on sites where the USGS collects or has collected data on surface water and/or groundwater. The groundwater data includes information on wells, springs, and other sources of groundwater.

STATE RECORDS

Water Well Records

Source: Illinois Geological Survey

Telephone: 217-333-4747

Illinois Private Well Database and PICS (Public, Industrial, Commercial Survey)

Source: Illinois State Water Survey

Telephone: 217-333-9043

Water Well Location Information

Source: Illinois Environmental Protection Agency

Telephone: 217-782-0810

OTHER STATE DATABASE INFORMATION

RADON

State Database: IL Radon

Source: Department of Nuclear Safety

Telephone: 217-785-9958

County Radon Results

Area Radon Information

Source: USGS

Telephone: 703-356-4020

The National Radon Database has been developed by the U.S. Environmental Protection Agency (USEPA) and is a compilation of the EPA/State Residential Radon Survey and the National Residential Radon Survey. The study covers the years 1986 - 1992. Where necessary data has been supplemented by information collected at private sources such as universities and research institutions.

EPA Radon Zones

Source: EPA

Telephone: 703-356-4020

Sections 307 & 309 of IRAA directed EPA to list and identify areas of U.S. with the potential for elevated indoor radon levels.

OTHER

Airport Landing Facilities: Private and public use landing facilities

Source: Federal Aviation Administration, 800-457-6656

Epicenters: World earthquake epicenters, Richter 5 or greater

Source: Department of Commerce, National Oceanic and Atmospheric Administration

Earthquake Fault Lines: The fault lines displayed on EDR's Topographic map are digitized quaternary faultlines, prepared in 1975 by the United State Geological Survey

PHYSICAL SETTING SOURCE RECORDS SEARCHED

STREET AND ADDRESS INFORMATION

© 2010 Tele Atlas North America, Inc. All rights reserved. This material is proprietary and the subject of copyright protection and other intellectual property rights owned by or licensed to Tele Atlas North America, Inc. The use of this material is subject to the terms of a license agreement. You will be held liable for any unauthorized copying or disclosure of this material.

APPENDIX VII
FEDERAL, STATE & LOCAL RECORDS

No Federal or Local Records were provided. State Records have been summarized in the PESA report.

APPENDIX VIII
HISTORICAL RECORDS AND MAPS



St Charles Road Bridge - PESA

525- 621 St. Charles Road
Elmhurst, IL 60126

Inquiry Number: 4450289.9

October 28, 2015

The EDR Aerial Photo Decade Package



6 Armstrong Road, 4th Floor
Shelton, Connecticut 06484
Toll Free: 800.352.0050
www.edrnet.com

EDR Aerial Photo Decade Package

Environmental Data Resources, Inc. (EDR) Aerial Photo Decade Package is a screening tool designed to assist environmental professionals in evaluating potential liability on a target property resulting from past activities. EDR's professional researchers provide digitally reproduced historical aerial photographs, and when available, provide one photo per decade.

When delivered electronically by EDR, the aerial photo images included with this report are for ONE TIME USE ONLY. Further reproduction of these aerial photo images is prohibited without permission from EDR. For more information contact your EDR Account Executive.

Thank you for your business.
Please contact EDR at 1-800-352-0050
with any questions or comments.

Disclaimer - Copyright and Trademark Notice

This Report contains certain information obtained from a variety of public and other sources reasonably available to Environmental Data Resources, Inc. It cannot be concluded from this Report that coverage information for the target and surrounding properties does not exist from other sources. **NO WARRANTY EXPRESSED OR IMPLIED, IS MADE WHATSOEVER IN CONNECTION WITH THIS REPORT. ENVIRONMENTAL DATA RESOURCES, INC. SPECIFICALLY DISCLAIMS THE MAKING OF ANY SUCH WARRANTIES, INCLUDING WITHOUT LIMITATION, MERCHANTABILITY OR FITNESS FOR A PARTICULAR USE OR PURPOSE. ALL RISK IS ASSUMED BY THE USER. IN NO EVENT SHALL ENVIRONMENTAL DATA RESOURCES, INC. BE LIABLE TO ANYONE, WHETHER ARISING OUT OF ERRORS OR OMISSIONS, NEGLIGENCE, ACCIDENT OR ANY OTHER CAUSE, FOR ANY LOSS OF DAMAGE, INCLUDING, WITHOUT LIMITATION, SPECIAL, INCIDENTAL, CONSEQUENTIAL, OR EXEMPLARY DAMAGES. ANY LIABILITY ON THE PART OF ENVIRONMENTAL DATA RESOURCES, INC. IS STRICTLY LIMITED TO A REFUND OF THE AMOUNT PAID FOR THIS REPORT.** Purchaser accepts this Report AS IS. Any analyses, estimates, ratings, environmental risk levels or risk codes provided in this Report are provided for illustrative purposes only, and are not intended to provide, nor should they be interpreted as providing any facts regarding, or prediction or forecast of, any environmental risk for any property. Only a Phase I Environmental Site Assessment performed by an environmental professional can provide information regarding the environmental risk for any property. Additionally, the information provided in this Report is not to be construed as legal advice.

Copyright 2015 by Environmental Data Resources, Inc. All rights reserved. Reproduction in any media or format, in whole or in part, of any report or map of Environmental Data Resources, Inc., or its affiliates, is prohibited without prior written permission.

EDR and its logos (including Sanborn and Sanborn Map) are trademarks of Environmental Data Resources, Inc. or its affiliates. All other trademarks used herein are the property of their respective owners.

Date EDR Searched Historical Sources:

Aerial Photography October 28, 2015

Target Property:

525- 621 St. Charles Road

Elmhurst, IL 60126

<u><i>Year</i></u>	<u><i>Scale</i></u>	<u><i>Details</i></u>	<u><i>Source</i></u>
1939	Aerial Photograph. Scale: 1"=500'	Flight Date: August 24, 1939	USGS
1952	Aerial Photograph. Scale: 1"=500'	Flight Date: April 08, 1952	USGS
1954	Aerial Photograph. Scale: 1"=500'	Flight Date: October 23, 1954	USGS
1962	Aerial Photograph. Scale: 1"=500'	Flight Date: April 20, 1962	USGS
1972	Aerial Photograph. Scale: 1"=500'	Flight Date: October 26, 1972	USGS
1974	Aerial Photograph. Scale: 1"=500'	Flight Date: October 10, 1974	USGS
1981	Aerial Photograph. Scale: 1"=500'	Flight Date: November 07, 1981	USGS
1988	Aerial Photograph. Scale: 1"=500'	Flight Date: April 30, 1988	USGS
1993	Aerial Photograph. Scale: 1"=500'	Flight Date: April 17, 1993	USGS
1999	Aerial Photograph. Scale: 1"=500'	DOQQ - acquisition dates: March 22, 1999	USGS/DOQQ
2005	Aerial Photograph. Scale: 1"=500'	Flight Year: 2005	USDA/NAIP
2006	Aerial Photograph. Scale: 1"=500'	Flight Year: 2006	USDA/NAIP
2007	Aerial Photograph. Scale: 1"=500'	Flight Year: 2007	USDA/NAIP
2009	Aerial Photograph. Scale: 1"=500'	Flight Year: 2009	USDA/NAIP
2010	Aerial Photograph. Scale: 1"=500'	Flight Year: 2010	USDA/NAIP
2011	Aerial Photograph. Scale: 1"=500'	Flight Year: 2011	USDA/NAIP
2012	Aerial Photograph. Scale: 1"=500'	Flight Year: 2012	USDA/NAIP



Approximate Site Location

INQUIRY #: 4450289.9

YEAR: 1939

| = 500'





Approximate
Site Location

INQUIRY #: 4450289.9

YEAR: 1952



| = 500'



Approximate
Site Location

INQUIRY #: 4450289.9

YEAR: 1954

| = 500'





Approximate
Site Location

INQUIRY #: 4450289.9

YEAR: 1962



| = 500'




Approximate
Site Location

INQUIRY #: 4450289.9

YEAR: 1972

| = 500'





Approximate Site Location

INQUIRY #: 4450289.9

YEAR: 1974



— = 500'



Approximate
Site Location

INQUIRY #: 4450289.9

YEAR: 1981

| = 500'





Approximate
Site Location

INQUIRY #: 4450289.9

YEAR: 1988

| = 500'





Approximate Site Location

INQUIRY #: 4450289.9

YEAR: 1993

| = 500'





Approximate
Site Location

INQUIRY #: 4450289.9

YEAR: 1999

| = 500'





Approximate
Site Location

INQUIRY #: 4450289.9

YEAR: 2005

| = 500'





Approximate
Site Location

INQUIRY #: 4450289.9

YEAR: 2006

| = 500'





Approximate Site Location

INQUIRY #: 4450289.9

YEAR: 2007

| = 500'





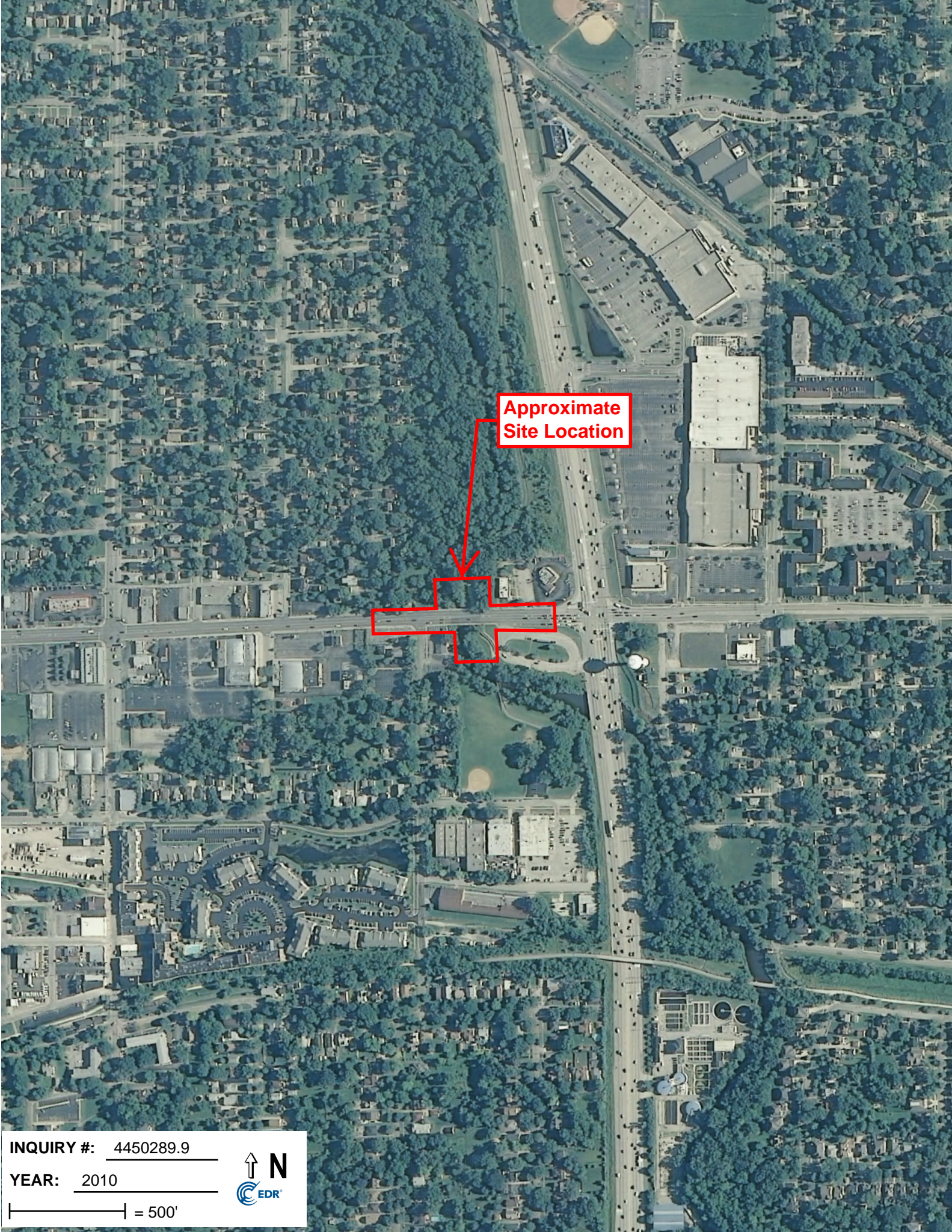
Approximate Site Location

INQUIRY #: 4450289.9

YEAR: 2009

| = 500'





Approximate Site Location

INQUIRY #: 4450289.9

YEAR: 2010

| = 500'





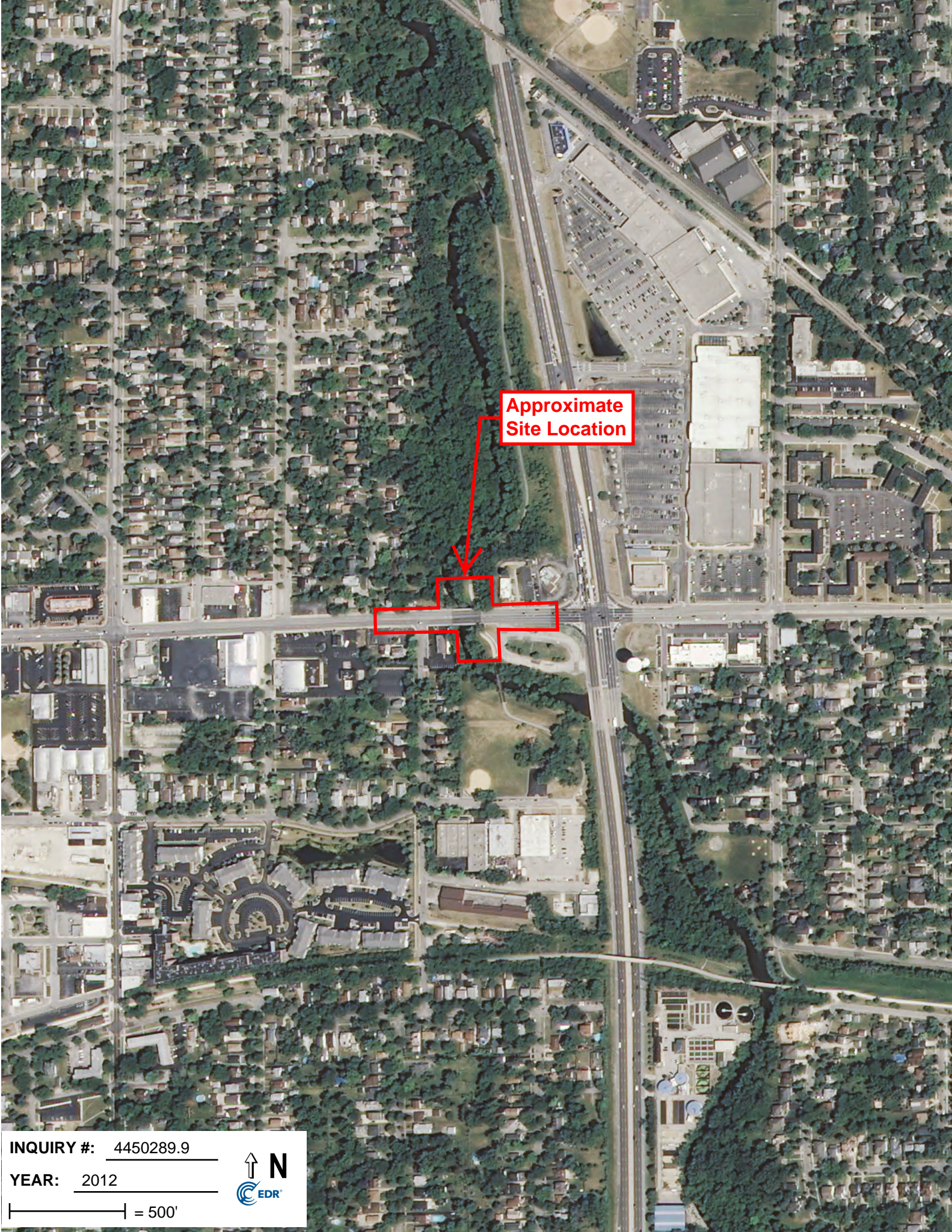
Approximate Site Location

INQUIRY #: 4450289.9

YEAR: 2011

| = 500'





Approximate
Site Location

INQUIRY #: 4450289.9

YEAR: 2012



| = 500'

St Charles Road Bridge - PESA

525- 621 St. Charles Road
Elmhurst, IL 60126

Inquiry Number: 4450289.5
October 30, 2015

The EDR-City Directory Image Report

TABLE OF CONTENTS

SECTION

Executive Summary

Findings

City Directory Images

Thank you for your business.
Please contact EDR at 1-800-352-0050
with any questions or comments.

Disclaimer - Copyright and Trademark Notice

This Report contains certain information obtained from a variety of public and other sources reasonably available to Environmental Data Resources, Inc. It cannot be concluded from this Report that coverage information for the target and surrounding properties does not exist from other sources. **NO WARRANTY EXPRESSED OR IMPLIED, IS MADE WHATSOEVER IN CONNECTION WITH THIS REPORT. ENVIRONMENTAL DATA RESOURCES, INC. SPECIFICALLY DISCLAIMS THE MAKING OF ANY SUCH WARRANTIES, INCLUDING WITHOUT LIMITATION, MERCHANTABILITY OR FITNESS FOR A PARTICULAR USE OR PURPOSE. ALL RISK IS ASSUMED BY THE USER. IN NO EVENT SHALL ENVIRONMENTAL DATA RESOURCES, INC. BE LIABLE TO ANYONE, WHETHER ARISING OUT OF ERRORS OR OMISSIONS, NEGLIGENCE, ACCIDENT OR ANY OTHER CAUSE, FOR ANY LOSS OR DAMAGE, INCLUDING, WITHOUT LIMITATION, SPECIAL, INCIDENTAL, CONSEQUENTIAL, OR EXEMPLARY DAMAGES. ANY LIABILITY ON THE PART OF ENVIRONMENTAL DATA RESOURCES, INC. IS STRICTLY LIMITED TO A REFUND OF THE AMOUNT PAID FOR THIS REPORT.** Purchaser accepts this Report "AS IS". Any analyses, estimates, ratings, environmental risk levels or risk codes provided in this Report are provided for illustrative purposes only, and are not intended to provide, nor should they be interpreted as providing any facts regarding, or prediction or forecast of, any environmental risk for any property. Only a Phase I Environmental Site Assessment performed by an environmental professional can provide information regarding the environmental risk for any property. Additionally, the information provided in this Report is not to be construed as legal advice.

Copyright 2015 by Environmental Data Resources, Inc. All rights reserved. Reproduction in any media or format, in whole or in part, of any report or map of Environmental Data Resources, Inc. or its affiliates is prohibited without prior written permission.

EDR and its logos (including Sanborn and Sanborn Map) are trademarks of Environmental Data Resources, Inc. or its affiliates. All other trademarks used herein are the property of their respective owners.

EXECUTIVE SUMMARY

DESCRIPTION

Environmental Data Resources, Inc.'s (EDR) City Directory Report is a screening tool designed to assist environmental professionals in evaluating potential liability on a target property resulting from past activities. EDR's City Directory Report includes a search of available city directory data at 5 year intervals.

RESEARCH SUMMARY

The following research sources were consulted in the preparation of this report. A check mark indicates where information was identified in the source and provided in this report.

<u>Year</u>	<u>Target Street</u>	<u>Cross Street</u>	<u>Source</u>
2013	<input checked="" type="checkbox"/>	<input checked="" type="checkbox"/>	Cole Information Services
2008	<input checked="" type="checkbox"/>	<input checked="" type="checkbox"/>	Cole Information Services
2003	<input checked="" type="checkbox"/>	<input checked="" type="checkbox"/>	Cole Information Services
1999	<input checked="" type="checkbox"/>	<input checked="" type="checkbox"/>	Cole Information Services
1995	<input checked="" type="checkbox"/>	<input checked="" type="checkbox"/>	Cole Information Services
1992	<input checked="" type="checkbox"/>	<input checked="" type="checkbox"/>	Cole Information Services
1986	<input checked="" type="checkbox"/>	<input type="checkbox"/>	Haines Criss-Cross Directory
1981	<input checked="" type="checkbox"/>	<input type="checkbox"/>	Haines Criss-Cross Directory
1976	<input checked="" type="checkbox"/>	<input type="checkbox"/>	Haines Criss-Cross Directory
1971	<input checked="" type="checkbox"/>	<input type="checkbox"/>	Haines Criss-Cross Directory
1969	<input checked="" type="checkbox"/>	<input type="checkbox"/>	Haines Criss-Cross Directory

RECORD SOURCES

EDR is licensed to reproduce certain City Directory works by the copyright holders of those works. The purchaser of this EDR City Directory Report may include it in report(s) delivered to a customer. Reproduction of City Directories without permission of the publisher or licensed vendor may be a violation of copyright.

FINDINGS

TARGET PROPERTY STREET

525- 621 St. Charles Road
Elmhurst, IL 60126

<u>Year</u>	<u>CD Image</u>	<u>Source</u>
-------------	-----------------	---------------

E SAINT CHARLES RD

2013	pg A2	Cole Information Services
2008	pg A7	Cole Information Services
2003	pg A12	Cole Information Services
1999	pg A17	Cole Information Services
1995	pg A22	Cole Information Services
1992	pg A27	Cole Information Services

ST CHARLES RD E

1986	pg A33	Haines Criss-Cross Directory
1981	pg A37	Haines Criss-Cross Directory
1976	pg A41	Haines Criss-Cross Directory
1971	pg A45	Haines Criss-Cross Directory
1969	pg A49	Haines Criss-Cross Directory

ST CHARLES RD W

1986	pg A34	Haines Criss-Cross Directory
1981	pg A38	Haines Criss-Cross Directory
1976	pg A42	Haines Criss-Cross Directory
1971	pg A46	Haines Criss-Cross Directory
1969	pg A50	Haines Criss-Cross Directory

W SAINT CHARLES RD

2013	pg A6	Cole Information Services
2008	pg A11	Cole Information Services
2003	pg A16	Cole Information Services
1999	pg A21	Cole Information Services
1995	pg A26	Cole Information Services

FINDINGS

<u>Year</u>	<u>CD Image</u>	<u>Source</u>
1992	pg A30	Cole Information Services

FINDINGS

CROSS STREETS

<u>Year</u>	<u>CD Image</u>	<u>Source</u>
-------------	-----------------	---------------

MONTEREY AV

1986	pg. A31	Haines Criss-Cross Directory
1986	pg. A32	Haines Criss-Cross Directory
1981	pg. A35	Haines Criss-Cross Directory
1981	pg. A36	Haines Criss-Cross Directory
1976	pg. A39	Haines Criss-Cross Directory
1976	pg. A40	Haines Criss-Cross Directory
1971	pg. A43	Haines Criss-Cross Directory
1971	pg. A44	Haines Criss-Cross Directory
1969	pg. A47	Haines Criss-Cross Directory
1969	pg. A48	Haines Criss-Cross Directory

MONTEREY AVE

1999	pg. A19	Cole Information Services
1995	pg. A24	Cole Information Services
1992	pg. A28	Cole Information Services

S MONTEREY AVE

2013	pg. A4	Cole Information Services
2008	pg. A9	Cole Information Services
2003	pg. A14	Cole Information Services
1999	pg. A20	Cole Information Services
1995	pg. A25	Cole Information Services
1992	pg. A29	Cole Information Services

City Directory Images

E SAINT CHARLES RD 2013

110	SYLVIA FEIL
140	OCCUPANT UNKNOWN
156	THOMAS MCKIERNAN
170	KARL NOVAK
172	DELORIES CHAMRAN
173	JAY MAPES
177	DAVE GROTTO
191	CHRISTY PETERSON
193	WILLIAM RUECKING
196	BRANDON OLSON
198	MICHAEL BYRNE
200	ROBERT HEDRICK
205	HARRY ARDINGER
211	LESLIE RAGSDALE
219	KENNETH HUGHES
220	PAUL SZADZIEWICZ
234	OCCUPANT UNKNOWN
235	CURTIS MERRILL
241	OCCUPANT UNKNOWN
245	BRIAN LOGAN
257	MATT KOWIESKI
261	MICHAEL MURPHY
265	SCOTT RATHBUN
266	GEORGE ACKERMANN
270	PATRICIA SHEEHAN
271	STEVEN OLSON
275	LEONARD SPARACINO
276	KRIS SCHUTZ
277	MICHAEL HEINZEL
280	WILLIAM MORONEY
284	MATTHEW CAMDEN
302	JOHN TRUESDALE
321	BORICS
	DOLLAR GENERAL STORE
	FERNBACH RONALD J DDS
	LITTLE CAESARS PIZZA
	MAGIC NAILS
	MOBILE LINK
	THIRD EYE COMMUNICATIONS
328	PRICE TO LOVE
330	HENRY VANDENACK
	VILLA DISCOUNT
332	BILLYS PIZZA DUGOUT
334	SIR SPEEDY
338	JOHN KOZLOWSKI
340	MCDONALDS
342	RAPHAEL OLAGUE
345	SANDBURG MIDDLE SCHOOL
346	ANDREW THALLEMER
350	MCDONALDLAND RONALD

Target Street

Cross Street

Source

✓

-

Cole Information Services

E SAINT CHARLES RD

2013

(Cont'd)

352	NEPTALY MEDINA
354	DANIEL HORINE
358	GUADALUPE MEDINA
362	STEPHAN WARADY
366	MICHAEL GRAY
374	WILLIAM PRANSKY
378	DANILO PRNOVE
382	THOMAS DOOLIN
386	JOSEPH SIRANOVIC
392	NICHOLAS JAMES
398	GEORGE KOCH
401	VILLA PARK SHELL
402	DONALD WHITE
415	SUBTRAILER SERVICE INC
433	O FORD
443	MOTOR CYCLE CTR INC
	OAKFIELD FORD
501	JEWELRY EXCHANGE
525	TIERRA GRILL
543	USA REAL ESTATE MANAGEMENT INC
621	ROYAL BRIDAL & TUXEDO

S MONTEREY AVE 2013

1	CHRISTOPHER LIGUARI
	DANIEL RYAN
	DONNA PAVLAK
	DORIS SUNDAHL
	DOROTHY PEELER
	DORRIS THOMAS
	DRAGAN VUJANOVIC
	ERIC ENGL
	ESSIE BLAKELY
	JENNIE WAGNER
	JOHN MCNULTY
	MARK JAVIER
	MATTHEW TAYLOR
	NIKKI CHOUDANY
	RODNEY DURHAM
6	ERIC HOGUE
	IRWIN JACKMAN
	JIM NEWLIN
	LESLIE JARACH
11	KEVIN LINDSEY
19	DENNIS STEINBRENNER
24	JEREMY CARNAHAN
25	DANIEL DIXON
29	RICHARD KING
32	KHURSHEED SHAMS
34	SEEMA NAZLI
36	DAVID ROSSMAN
40	BARB HERRERA
41	LINDSEY VANSCHEPEN
44	SANDY KOZIL
47	MARGARET LERA
59	AJ MIRACLE TRUCKING INC
	SCOTT SPEAR
156	NIKKI LUCCHESI
161	LESLAW KOCOL
163	BOGDAN CARBUNAR
169	JOHANNA ROAT
179	CHRISTOPHER BARAGER
183	OCCUPANT UNKNOWN
187	JAMES WOODFORK
192	TERESA MCGOWAN
195	JEROME BENISEK
197	JEANNE KOZIELEC
201	PAUL COUZENS
203	ANDREW COLEY
209	ARTAN SHAMETI
211	KEVIN MYLIUS
218	ERIC ANDERSON
219	TRACY HUNT
223	JAY MCWHENNEY

S MONTEREY AVE 2013 (Cont'd)

226	MICHAEL HASSAN
227	OCCUPANT UNKNOWN
228	SALVATORE SENATO
230	CHRISINA SMITH
231	OCCUPANT UNKNOWN
235	JAMES CHRISTIANSEN
238	MARK WOHNRADE
239	FRANK MCGARAHAN
242	PATRICK MCMAHON
243	CHARLES SCHMIDT
246	BRIAN NORTON
247	JAMES SLUKA
250	HUBERT KLAUS
251	OCCUPANT UNKNOWN
254	RAYMOND DAMICO
255	KENNETH LARSON
258	VIRGINIA FLANAGAN
262	SAM GAROFALO
263	KARIN CASSIDY
266	BROOK SHINABARGER
267	GUINNA JOHNSON
270	JENNIFER VEREMIS
271	ROSANN FEELEY
275	OCCUPANT UNKNOWN
279	GAYLE TAUCHEN
282	A LUBBEN
285	MARTIN GROSE
287	RADEK ZIFCAK
290	OCCUPANT UNKNOWN
294	KENNETH MIKOTTIS
295	OCCUPANT UNKNOWN
301	OCCUPANT UNKNOWN
302	WILLIAM BASHEM
305	TAMMY PATERNOSTER

W SAINT CHARLES RD 2013

501	HELEN BRUMFIELD MARK HARRISON ROBERT FIENE SCOTT CANNON VINCENT GREENE
503	ELIZABETH BELLO ROBERT WILLIS
507	MICHAEL NASTI THOMAS GOLBACH
509	DAMETRIUS HARRIS
511	ELMHURST TERRACE JOYCE MIELCAREK MLADEN TURK
513	JAMES GLOGOWSKI MICHAEL REVELS
534	CHASE
550	TOTAL HOCKEY
560	VERIZON WIRELESS
609	BACK ALLEY BURGER
675	MINUTEMAN PRESS
683	ELMHURST PUBLIC HOUSE
695	SALS BEVERAGE WORLD
701	ABELS CONCRETE LIFTING ASHLEY KENT MARKETING MIDWEST TELEPHONE NATIONWIDE CONTRACTORS PARTS & SERVI
711	ELMHURST ELKS LODGE
749	CHARLES VILLA PHILLIPS 66

E SAINT CHARLES RD**2008**

110	SYLVIA FEIL
140	OCCUPANT UNKNOWN
156	THOMAS MCKIERNAN
170	KARL NOVAK
172	DELORIES CHAMRAN
173	JAY MAPES
177	DAVE GROTTO
190	OCCUPANT UNKNOWN
191	OCCUPANT UNKNOWN
193	WILLIAM RUECKING
196	BRANDON OLSON
198	MICHAEL BYRNE
200	HEDRICK SYSTEMS GROUP INC
	ROBERT HEDRICK
205	HARRY ARDINGER
211	JOHN DOHERTY
215	EARLE HARMON
219	KENNETH HUGHES
220	PAUL SZADZIEWICZ
221	MAYER SCHOOL OF IRISH DANCE
234	RUTH CHRISTENSEN
235	CURTIS MERRILL
241	ARTHUR JOHNSON
245	BRIAN LOGAN
257	JOHN KOWIESKI
	KOWIESKI JOHN
261	MICHAEL MURPHY
265	RON GRAZIANO
266	GEORGE ACKERMANN
270	PATRICIA SHEEHAN
271	STEVEN OLSON
275	LEONARD SPARACINO
276	ARTHUR SCHUTZ
277	MICHAEL HEINZEL
280	WILLIAM MORONEY
284	JOSHUA HEIDELMAN
302	WALTER WAGNER
315	BETHEL LEARNING CENTER
	BETHEL UNITED CHURCH OF CHRIST
321	AMERICAN GENERAL FINANCE GROUP
	BARTENDING ACADEMY
	BO RICS
	BORICS HAIR CARE
	DOLGENCORP INC
	DOLLAR GENERAL
	MAGIC NAILS
	QUIZNOS
	RONALD J FERNBACH DDS
330	HENRY VANDENACK
332	BILLYS PIZZA DUGOUT

E SAINT CHARLES RD**2008****(Cont'd)**

334	SIR SPEEDY SIR SPEEDY PRINTING
338	JASON KOZLOWSKI
342	AMBROSIO OLAGUE
345	ELMHURST COMMUNITY UNIT SCH SANDBURG MIDDLE SCHOOL
346	ANDREW THALLEMER
350	MCDONALD
354	HOWARD SOSIN
358	GUADALUPE MEDINA
362	OCCUPANT UNKNOWN
366	MARY PASTUOVIC
374	WILLIAM PRANSKY
378	MARIE CARANCI
382	THOMAS DOOLIN
386	JOSEPH SIRANOVIC
392	NEPTALY MEDINA
398	GEORGE KOCH
401	VILLA PARK SHELL INC
402	ANDRES CORREA
415	SUB TRAILER
433	O FORD
493	BIJOY CHERIAN
497	JUDY HANNON
501	GOLDENWEST DIAMOND CORP JEWELRY EXCHANGE
507	HOFMAIER CHIROPRACTIC
525	TIERRA GRILL
543	AUTO ALLIANCE LTD

S MONTEREY AVE 2008

1	RODNEY DURHAM
6	GOING GREEN FINANCIAL COM INC JEFFREY FOSSACECA
11	ROBERT PALUMBO
19	DENNIS STEINBRENNER
24	SAMUEL PAPE
25	DANIEL DIXON
29	THOMAS KING
32	SEEMA NAZLI
34	DAVID CLARKE
36	DAVID ROSSMAN
40	JOSE IBARRA SIGUETOS LANDSCAPING CORP
41	JACOB MUDDÉ
47	MARGARET LERA
59	SUZETTE WORDEN
156	MICHAEL PHILLIPS
161	LESLAW KOCOL
163	STRAHIL TZOMPOV
169	JAMES GANNON
174	EUGENIA OLSON
175	CHRISTIAN RINGHAVER
179	CHRISTOPHER BARAGER
183	CHARLES BRACKER MONTEREY ELECTRIC CO
187	JAMES WOODFORK
192	TERESA MCGOWAN
195	JEROME BENISEK
197	RICHARD WALSH
201	PAUL COUZENS
203	ANDREW COLEY
207	DOUGLAS GREBASCH
209	ARTAN SHAMETI
211	KEVIN MYLIUS
218	OCCUPANT UNKNOWN
219	HUNT PAINTING TRACY HUNT
223	JAY MCWHENNEY
226	DIANE GUTENKAUF
228	OCCUPANT UNKNOWN
230	CHRISINA SMITH
231	RICHARD CHRISTIANSEN
235	JAMES CHRISTIANSEN
238	KM GRAPHICS MARK WOHNRADE
239	FRANK MCGARAHAN
242	PATRICK MCMAHON
243	CHARLES SCHMIDT
246	BRIAN NORTON
247	JAMES SLUKA

S MONTEREY AVE 2008 (Cont'd)

250	HUBERT KLAUS
251	OCCUPANT UNKNOWN
254	RAYMOND DAMICO
255	KENNETH LARSON
258	VIRGINIA FLANAGAN
262	MINDY CHANDLER
263	OCCUPANT UNKNOWN
266	OCCUPANT UNKNOWN
267	GUINNARD JOHNSON
270	JAMIE THOMAS
271	ROSANN FEELEY
274	DAVID PHIPPS
275	SOPHIE DADO
278	GREGORY LIEWALD
279	MATTHEW TAUCHEN
282	ARNID JAKOBSONS
285	JANET CULLEN
287	RADEK ZIVCAK
290	OCCUPANT UNKNOWN
294	KENNETH MIKOTTIS
295	JEFFREY WELLS
301	RICHARD ENGSTROM
302	OCCUPANT UNKNOWN
305	TAMMY PATERNOSTER

W SAINT CHARLES RD 2008

501	ASHLEY SMITH KENDRA CHAPMAN
503	ASHLEY SOLECKI JANET HSIAO TIM PATERSON
505	FREDERICK SMITH IRENE FAJARDO JENNIFER HYLTON MELINDA COUDEK RAYMOND FRIES VALERIE SCOVILLE WILLIAM SOUCY
507	ASHOK SIDDI MAZOLA SCOTT MICHAEL BENSON THOMAS GOLBACH
509	DAMETRIUS HARRIS DEBORAH STEVENS EDNA MEADORS KEVIN CARUSO
511	ELMHURST TERRACE APARTMENTS ROSE MIRANDA RYAN BIGECK TRACEY MURRAY
513	CHARIS GLAZE DONALD ANTHONY KEVIN MCCAULEY MICHA FREUND
538	AMLINGS FLOWERLAND & GIFTS BRADY WYTES THEN & NOW HOME FURNIS
601	KIFFISIA ENTERPRISES INC KOPPER KITCHEN INC
609	KENTUCKY FRIED CHICKEN KFC NATIONAL MANAGEMENT
675	MINUTEMAN PRESS
683	ELMHURST PUBLIC HOUSE INC
701	ASHLEY KENT MARKETING MIDWEST TELEPHONE
711	ELMHURST IL LODGE 1531
749	CHARLES VILLA AUTO

E SAINT CHARLES RD**2003**

110	SYLVIA FEIL
140	JAMES HAUSER
156	THOMAS MCKIERNAN
170	KARL NOVAK
172	DELORIES CHAMRAN
173	JAY MAPES
176	TRACY TYE
177	DAVE GROTTO
190	CRAIG NELSON
191	PHILIP SASSANO
	PHILIP SASSANO DESIGN INC
193	WILLIAM RUECKING
196	THOMAS MAREK
198	MICHAEL BYRNE
200	ROBERT HEDRICK
201	BRIAN BERG
205	HARRY ARDINGER
211	JACK DOHERTY
215	EARLE HARMON
219	MARIO LUCCHINETTI
220	OCCUPANT UNKNOWN
222	H ROLLOW
234	RUTH CHRISTENSEN
235	ROBERT WHISLER
241	JAMES BALL
245	BRIAN LOGAN
249	ROBERT COLLETTI
250	OHARA THOMAS M CLU
253	OCCUPANT UNKNOWN
257	JOHN KOWIESKI
261	MICHAEL MURPHY
265	JASON GAARE
266	GEORGE ACKERMANN
271	STEVEN OLSON
275	V SPARACINO
276	ARTHUR SCHUTZ
277	MICHAEL HEINZEL
280	JAMES JORDAN
284	LYNE BARNER
302	WALTER WAGNER
315	BETHEL LEARNING CTR
	OCCUPANT UNKNOWN
321	AMERICAN GENERAL FNNCL SRVC
	BORICS HAIRCARE
	FERNBACH RONALD J DDS
	MAGIC NAILS
	RONALD FERNBACH
328	BUSY BEE CLEANERS
330	JEANNE VANDENACK
	VILLA DISCOUNT

E SAINT CHARLES RD**2003****(Cont'd)**

332	BILLYS PIZZA DUGOUT
338	JOHN TURNER
342	ANNE FELT
	HEARTFELT COACHING
345	OCCUPANT UNKNOWN
346	ANDREW THALLEMER
354	HOWARD SOSIN
358	GUADALUPE MEDINA
362	CYNDI JOHNSON
366	MARY PASTUOVIC
374	WILLIAM PRANSKY
378	KAZIMIERZ NIECHCIAL
382	THOMAS DOOLIN
386	JOSEPH SIRANOVIC
392	ROBERTA DUNLAP
398	GEORGE KOCH
402	OCCUPANT UNKNOWN
443	JACK CRONAN
	OAKFIELD FORD INC
493	ELAINE OLDBERG
497	VINCE CLEMENTE
501	JEWELRY EXCHANGE
507	HOFMAIER CHIROPRACTIC
525	TIERRA GRILL
621	UNCLE ANDYS RSTRNT & PNCK

S MONTEREY AVE 2003

1	J DEAN
6	WILLIAM HENNIG WILLIAMS VAZQUEZ
11	BONNIE PALUMBO
19	DENNIS STEINBRENNER
24	SAMUEL PAPE
25	SANDRA KRECEK
29	THOMAS KING
32	SHAMS SHAMSUDDIN
34	SEEMA NAZLI
36	DAVID ROSSMAN
40	JUANA CONTRERAS
41	PHYLLIS PROPOGGIO
47	DAVE SMITH
59	MICHAEL FOLEY
145	ALL PRO TUCKPOINTING DENNIS MILLER
156	THOMAS JURKONIS
161	LESLAW KOCOL
163	CHRIS HAINEY
169	JAMES GANNON
175	CHRISTIAN RINGHAVER
179	JEFF SCHMITZ
183	CHARLES BRACKER
187	JAMES WOODFORK
192	TERESA MCGOWAN
195	JEROME BENISEK
197	RICHARD WALSH
201	PAUL COUZENS
203	ANDREW OOLEY
207	DOUGLAS GREBASCH
211	ANGELA OSULLIVAN
218	NEIL REITZ
219	TRACY HUNT
223	JAY MCWHINNEY
226	THOM DIGREGORIO
228	KRISTY DUBOSE
230	CHRISINA SMITH
231	RICHARD CHRISTIANSEN
239	FRANCIS MCGARAHAN
242	VALENTINE JENDRO
243	ANTON ZAPOTOCKY
246	BRIAN NORTON
247	JAMES SLUKA
250	HUBERT KLAUS
251	LAWRENCE CANNEK
254	RAYMOND DAMICO
255	KENNETH LARSON
258	VIRGINIA FLANAGAN
262	DANIEL SAVAGE

S MONTEREY AVE 2003 (Cont'd)

263	LAURA OSWALD
266	KEN SLUSHER
267	MARIE JOHNSON
270	FERNANDO ABREGO
271	ROSANN FEELEY
274	DAVID PHIPPS
278	GREGORY LIEWALD
279	JUNE MAGRUDER
282	A LUBBEN
285	JANET CULLEN
287	RITA VOLK
290	OCCUPANT UNKNOWN
294	KENNETH MIKOTTIS
295	JEFFREY WELLS
301	JACKIE ENGSTROM
302	NANCY WELDON
305	TAMMY PATERNOSTER

W SAINT CHARLES RD 2003

501	MICHELLE MILONEY RUBY RUSSELL STEVEN SCOTT
503	ELIZABETH BELLO FLORENCE HSIAO GLADSTONE HENRY SARA FINLEY TONI ZAAGMAN
505	ERIK MALDRE RAMA NADELLA RAYMOND FRIES
507	ASHOK SIDDI CHARITY BISHOP HERMAN SCHULT NICOLE JULIEN SHERI HAYNES THOMAS GOLBACH
509	ARLENE WALKER JESUS GUTIERREZ JIM SUMNER
511	ADEL GILROY DENA DOWNER ROSE MIRANDA
513	ANTONIA ALICEA DONALD ANTHONY MICHA FREUND ROSS BELMONT
538	AMLINGS FLOWERLAND & GIFTS
575	DENNIS SLUGA HURRICANE AUTO CNTRS
601	KOPPER KITCHEN FAMILY RSTRNT OCCUPANT UNKNOWN
609	KENTUCKY FRIED CHICKEN
675	AMERICAN OAK OF ILLINOIS INC CRIMSON MULTIMEDIA DIST INDIGO MEDIA PROCESSING MIDWEST JEWELRY & DIAMOND CO
683	ELMHURST PUBLIC HOUSE
695	ARMANETTI LIQUORS SALVATORE LIOTTA
711	ELMHURST ELKS LODGE
749	CHARLES VILLA PHILLIPS

E SAINT CHARLES RD**1999**

156	THOMAS MCKIERNAN
170	KARL NOVAK
172	D CHAMRAN
173	ALICE CANTAL
176	ERIN HNILO
	KEVIN STEPHENS
	TRACY TYE
177	EARL DERWIN
190	CRAIG NELSON
191	EPHI MAGLARIS
193	WILLIAM RUECKING
196	DEVA MURPHY
198	SUZANNE BYRNE
200	HEDRICK SYSTEMS GROUP
	JOELLEN WILBUR
	ROBERT HEDRICK
201	ROBERT DICKEY
205	HARRY ARDINGER
215	EARLE HARMON
216	JAMES FILIP
219	LUCCHINETTI MARIO MD
	M LUCCHINETTI
220	BARRY KNOBLOCH
	NANCY SAWLE
221	CENTENO TOM INS
222	H ROLLOW
	WILL HARMS
234	RUTH CHRISTENSEN
235	ROBERT WHISLER
241	E BALL
249	ROBERT COLLETTI
257	JOHN KOWIESKI
261	MIKE MURPHY
265	THOMAS GAARE
266	GEORGE ACKERMANN
270	EUGENE SHEEHAN
271	STEVEN OLSON
275	LEONARD SPARACINO
276	ARTHUR SCHUTZ
315	BETHEL LEARNING CNTR
	BETHEL UNITED CHURCH OF CHRIST
321	AMERICAN GENERAL FINANCE
	BORICS HAIRCARE
	FERNBACH RONALD J DDS
	MAGIC NAILS
	WALGREEN DRUG STORES VILLA PARK
328	BUSY BEE CLEANERS
330	HENRY VANDENACK
332	VILLA CAPRI PIZZA & PASTA
334	SIR SPEEDY PRINTING CENTER

E SAINT CHARLES RD**1999****(Cont'd)**

338	C JOHNSON
340	MCDONALDS RESTAURANTS
345	SCHOOLS PUBLIC
346	ANDREW THALLEMER
350	MCDONALDLAND RONALD PARTY SERVICE
354	DAVID ROSENBERG
358	MICHAEL RUSS
366	MARY PASTUOVIC
374	WILLIAM PRANSKY
378	JEFFREY SNEDDEN
382	JUDITH GALE
392	ROBERTA DUNLAP
398	BEVERLY CONNER
401	VILLA PARK SHELL
402	DONALD WHITE
415	SUB TRAILER SERVICE
433	OAKFIELD FORD PARTS & SERVICE
443	ENTERPRISE RENT A CAR
	OAKFIELD FORD SALES
	PREMIER CAR RENTAL
493	J DUHAL
	KEVIN LACH
495	J WHITLEY
499	PHIL DUFFY
505	CLASSIC OAK DESIGNS
507	HOFMAIER CHIROPRACTIC
	MINUTEMAN PRESS
511	KALEIDOSCOPE TRANSITION MANAGEMENT
525	FRANKS TO YOU
621	UNCLE ANDYS RESTAURANT & PANCAKE SHOPPE

MONTEREY AVE 1999

156 THOMAS JURKONIS
163 CHRIS HAINEY
175 CHRISTI RINGHAVER
183 CHARLES BRACKER
187 JAMES WOODFORK
REINCHREIBER FRANK CPA
192 EMMETT HARTE
195 CHRIS HOLST
201 MUSIKIDS PRESENTS KINDERMUSIK
PAUL COUZENS
203 ANDREW OOLEY
207 HACKETT PATK DR
PATRICK HACKETT
211 KEVIN OSULLIVAN
218 NEIL REITZ
219 TRACY HUNT
223 PETER LAWRENCE
226 DIANE GUTENKAUF
THOM DIGREGORIO
230 C SMITH
231 JEANNET CHRISTIANS
234 JOE SCHNEIDER
238 MARK WOHNRADE
239 FRANK MCGARAHAN
242 V JENDRO
243 J FRANZ
246 JAMES MCFARLANE
247 JAMES SLUKA
250 HUBERT KLAUS
254 DAMICO RAYMOND DDS
RAYMOND DAMICO
255 KENNETH LARSON
262 NAMIL SHIN
263 LAURA OSWALD
266 KEN SLUSHER
267 GUNNARD JOHNSON
270 BETTY GONZALEZ
271 R FEELEY
274 AMY PHIPPS
278 GREGORY LIEWALD
279 J MAGRUDER
282 A LUBBEN
285 JANET CULLEN
287 WILLIAM VOLK
290 J DRAKE
295 BONNIE KALLEN
301 RICHARD ENGSTROM
302 A WELDON
305 S NIGERL
SCOTT PATERNOSTER

S MONTEREY AVE 1999

6	M SCHLECHT
	RAUL NEPOMUCENO
	WIL VAZQUEZ
17	GORDON OLSON
19	DENNIS STEINBRENNER
24	SAMUEL PAPE
25	DAVID KRECEK
29	THOMAS KING
32	M QASIMI
34	DAVID CLARKE
36	ANN ROSSMAN
41	RICHARD PATTERSON
44	BOBBY PATTERSON
47	DAVE SMITH
59	PATRICK FOLEY
145	MILLER MOBILE HOMES
209	ARTHUR HRADEK



-

W SAINT CHARLES RD 1999

501 CHRIS REINBOLD
 HANG CUI
 KUI DAI
 M PETTAWAY
 SCOTT BUCKLEY
 503 F HSIAO
 GEORGIY SEMENOV
 J BELLIS
 NELSON FONSECA
 PAUL BUTERBAUGH
 505 BRADLEY GOTTLOEB
 BRIAN LEJMAN
 LARRY BAXTER
 507 B LAFORCE
 C HEUSER
 LAURA KNUTSON
 M STUMPO
 MELISSA LAMPUGNANO
 VINCENT BAYLIS
 509 ALISA GRIFFEN
 JEFF LEYLAND
 JEFFERY TURNER
 NICOLE RICE
 511 ELMHURST TERRACE APARTMENTS
 FERNAND ESQUIVEL
 J LANG
 THOMAS CRAMER
 513 ARELL MILLER
 BOBBIE LANGE
 BRIAN SIMONS
 535 DOMINICKS FINER FOODS INCORPORATED
 DOMINICKS FINER FOODS INCORPORATED ELMHURST
 538 PIER 1 IMPORTS INCORPORATED
 575 BLOCKBUSTER VIDEO
 ELM PARK AMOCO
 PORTILLOS HOT DOGS INCORPORATED
 RE/MAX EASTWEST
 SLUGA DENNIS J REAL ESTATE
 TRAK AUTO
 U HAUL COMPANY
 601 KOPPER KITCHEN FAMILY RESTAURANT
 609 KENTUCKY FRIED CHICKEN
 675 ANY TEMPERATURE HEATING & AIR CONDITIONING
 683 ELMHURST PUBLIC HOUSE
 695 ARMANETTI LIQUORS
 701 MDWST TELTEL INCORPORATED A DV OF SND CTRCTTORS INCORPORATED
 MIDWEST TELEPHONE INCORPORATED
 SOUND CONTRACTORS INCORPORATED
 711 ELMHURST ELKS LODGE #1531
 749 CHARLES VILLA PHILLIPS 66

E SAINT CHARLES RD**1995**

156	MCKIERNAN, THOMAS L
170	NOVAK, KARL G
172	CHAMRAN, KIAN
173	CANTAL, ALICE R
176	FLATT, STEVEN R
177	DERWIN, EARL R
190	NELSON, CRAIG
191	MCINNES, R
193	RUECKING, WILLIAM
196	SCHOUTEN, JAMES J
198	LUFT, CARL F
200	HEDRICK SYSTEMS GROUP
	HEDRICK, ROBERT T
	NOLAN, C E
	WILBUR, JOELLEN
201	DICKEY, ROBERT K
205	ARDINGER, HARRY
211	BARCUS, DAVID
215	HARMON, E
216	FILIP, JAMES M
219	LUCCHINETTI, MARIO
220	OCCUPANT UNKNOWNN
222	ROLLOW, H C
234	CHRISTENSEN, RUTH G
235	WHISLER, ROBERT
245	OCCUPANT UNKNOWNN
249	COLLETTI, ROBERT J
253	OCCUPANT UNKNOWNN
257	OCCUPANT UNKNOWNN
	QUINN MORRIS&ASSOC
261	MURPHY, MIKE
265	GAARE, THOMAS G
266	ACKERMANN, GEORGE B
270	SHEEHAN, EUGENE T
271	OLSON, STEVEN C
276	SCHUTZ, ARTHUR D
277	OCCUPANT UNKNOWNN
280	JORDAN, JAMES N III
284	BARNER, COLEMAN L
302	SURESH, S
315	BETHEL LEARNING CTR
	BETHEL UNITED CHURCH OF CHRIST
	PROFESSIONAL ASSN CLERGY CR UN
321	AMERICAN GENERAL FINANCE INC
	BORICS HAIRCARE
	FAVIA, JOSEPH A
	LITTLE CAESARS PIZZA
	RONALD J FERNBACH DDS
	WALGREENS DRUG STORE
328	BUSY BEE CLEANERS

E SAINT CHARLES RD**1995****(Cont'd)**

334	SIR SPEEDY PRINTING SIR SPEEDY PRINTING CTR
338	JOHNSON, C E
340	MC DONALDS
342	GISBURNE, M P
345	SANDBURG JUNIOR HIGH SCHOOL
346	HENSELMAN, LESTER W
351	STUDIO FAVORITE PLUS ONE HOUR
354	OCONNOR, L E
358	RUSS, MICHAEL M
362	LLOYD, DIANNE O
366	PASTUOVIC, MARY
374	PRANSKY, WILLIAM J
378	OCCUPANT UNKNOWNN
382	AXELSON, JOHN
392	DUNLAP, ROBERTA M
398	OCCUPANT UNKNOWNN
401	VILLA PARK SHELL
402	WHITE, DONALD E
415	SUB TRAILER SVC
433	OAKFIELD FORD PARTS
443	OAKFIELD FORD
501	RIBBERY
505	BARE FURNITURE INC
507	HOFMAIER CHIROPRACTIC MINUTEMAN PRESS
511	WENDY PINKHAM
525	FRANKS TO YOU PORTILLOS HOT DOGS INC
543	S & M GAS VALUE AUTO SALES INC
621	UNCLE ANDYS RESTAURANT

MONTEREY AVE 1995

155	OCCUPANT UNKNOWNN
156	JURKONIS, THOMAS V
159	OCCUPANT UNKNOWNN
169	OCCUPANT UNKNOWNN
175	RINGHAVER, C
179	SCHMITZ, JEFF J
183	BRACKER, CHARLES S
187	REINSCHREIBER, RUTH A
192	OCCUPANT UNKNOWNN
195	BENISEK, JEROME B
201	COUZENS, PAUL
203	OOLEY, ANDREW A
207	OCCUPANT UNKNOWNN
211	OSULLIVAN, KEVIN
218	REITZ, NEIL J
219	HUNT, TRACY J
223	MORRISSEY, JOSEPH S
226	STARON, TIMOTHY
228	GOCKMAN, JAMES
230	GRAINGE, DANIEL
231	OCCUPANT UNKNOWNN
234	OCCUPANT UNKNOWNN
238	WOHNRADE, MARK
239	MCGARAHAN, FRANK J
242	JENDRO, V C
243	ELSON, MARY L
246	MCFARLANE, JAMES E
247	SLUKA, JAMES M
251	OCCUPANT UNKNOWNN
254	DAMICO, RAYMOND
255	LARSON, KENNETH W
258	FLANAGAN, JOHN
262	HOGAN, KEVIN
263	OSWALD, LAURA
266	HAMILTON, SAMUEL N II
270	TRABBIC, DAN
271	FEELEY, ROSANN L
	GATENBY, ROSANN L
274	PIGGOTT, KEVIN
278	LIEWALD, GREGORY P
279	MAGRUDER, J M
282	LUBBEN, A
285	CULLEN, JANET A
287	VOLK, WILLIAM L
290	OCCUPANT UNKNOWNN
294	OCCUPANT UNKNOWNN
295	OCCUPANT UNKNOWNN
301	OCCUPANT UNKNOWNN
302	WELDON, JAMES S
305	JENSEN, ELOISE E

S MONTEREY AVE 1995

6	NEPOMUCENO, RAUL SAMMONS, C VAZQUEZ, WIL
19	STEINBRENNER, DENNIS
24	PAPE, SAMUEL
25	MANSKE, J
29	KING, THOMAS F
32	SHAMSUDDIN, MUSTAFA A
36	ROSSMAN, JOHN A
40	OCCUPANT UNKNOWNN
41	SMITH, DEBORAH
44	OCCUPANT UNKNOWNN
47	DALY, THOMAS J
59	FOLEY, PATRICK J
145	CMP MILLWORK M E OLSON CONSTR MILLER MOBILE HOMES
209	HRADEK, ARTHUR J

W SAINT CHARLES RD 1995

501	BAILEY, WILBERT O BARKER, BLAKE DAI, KUI G DOUGLASS, MICHAEL
503	ANDRADE, JUAN BORGESON, KENNETH HSIAO, F M
505	BASTIEN, W KAUR, KULDIP TRAVIS, JAS
507	CARR, CHERYL GROTHER, NATHAN KERNER, L ZINDARS, KEVIN
509	DRUYOR, G HSU, K LURZ, WAYNE SHEREDA, CHARLES SQUASHIC, AMY
511	ESQUIVEL, F WALTERS, CHRIS
513	BARTOLINI, DINA HOOPER, LISA
523	OCCUPANT UNKNOWN
534	A AMLINGS FLOWERLND
535	DOMINICKS FINER FDS DOMINICKS FINER FOODS INC
538	PIER 1 IMPORTS
575	BLOCKBUSTER VIDEO CABINET CONNECTION EAST WEST INC ELM PARK AMOCO GENESIS FITNESS CTR GOLF USA KITCHENS & BATHS BY PORTER SLUGA, DENNIS J TRAK AUTO U HAUL CO
601	KOPPER KITCHEN FAMILY RSTRNT
609	KFC CORP
675	ANY TEMP HEATING&AC ANY TEMPERATURE HEATING & AC
683	ELMHURST PUBLIC HOUSE
695	COLDWELL BANKER COLDWELL BKR RSDNTL
701	MIDWEST TELEPHONE INC NATIONWIDE CONTRACTORS PARTS SOUND CONTRACTORS INC
711	ELKS LODGE
749	CHARLES VILLA PHILLIPS 66

E SAINT CHARLES RD

1992

170	NOVAK, KARL G
177	WEBER, JOHN C
200	CONNOR, C
235	WHISLER, ROBERT
265	GAARE, THOMAS G
276	SCHUTZ, ARTHUR D
332	VILLA PARK SUBMARNE
340	MCDONALDLAND RONALD
358	RUSS, MICHAEL M
362	LLOYD, DIANNE O
378	STPETER, EDWARD F
382	AXELSON, JOHN J
525	FRANKS TO YOU

MONTEREY AVE 1992

163 HAINEY, C
183 BRACKER, CHARLES S
223 DIMAGGIO, LOUIS
231 CHRISTIANSEN, RICHARD K
234 SARTI, TONY
250 KLAUS, HUBERT
274 FLOOD, ANTHONY D
279 MAGRUDER, J M
301 ENGSTROM, RICHARD
302 CHEROKEE ROSE

S MONTEREY AVE 1992

6	FREY, JOHN T
19	STEINBRENNER, DENNIS
29	KING, THOMAS F
41	SMITH, DEBORAH
47	DALY, THOMAS J
145	MILLER MOBILE HOMES



-

W SAINT CHARLES RD 1992

501 YIM, OTTO
503 DUNN, ED
505 ORENIC, TRISH
507 CLEBANOFF, JORY
575 NAUTILUS FITNESS CT
PORTILLOS HOT DOGS
675 PEDALS PUMPERS&ROLL
695 COLDWELL BKR RSDNTL
701 MIDWEST TELE INC
SOUND CONTRACTORS

MONTEREY AV 1986

Y

1986

..MONTEREY AV		60126 CONT..	
239	MCGARAHAN FRANK J	833-7518	1
243	XXXX	00	
246	MCFARLANE JAS E	832-2036	9
	MCFARLANE M	833-6183	9
247	KETT MICHAEL D	833-4310	5
250	KLAUS HUBERT	941-0129	
	KLAUS M	941-0129	1
251	XXXX	00	
254	DAMICO RAYMOND DDS	834-1334	7
255	LARSON KENNETH W	279-0474	7
262	XXXX	00	
263	XXXX	00	
266	HOBBS MARTIN	834-4064	4
267	JOHNSON GUNNARD	834-0108	7
271	XXXX	00	
274	MACNAMARA BARB J	832-1150	3
278	GIBSON VERNON D	832-1521	7
279	MAGRUDER J MIMMACK	530-4959	4
282	LUBBEN A	279-9438	7
285	WALLMUTH L	834-0045	7
287	VOLKI WM L	834-6840	7
290	SHELDON THOS M	832-3732	7
294	RYAN JACK	941-3163	5
	RYAN SANDRA	941-3163	
295	BOLEN JAMES	941-9128	5
301	ENGSTROM RICHARD	530-7426	0
302	LINDER CARL W CO	530-5082	8
	WELDON JAS S	832-6965	9
305	BOLLES JEROME	834-4537	7
★	1 BUS	51 RES	1 NEW

MONTEREY AV 1986

MONTEREY AV S 60181
VILLA PARK

X	E ST CHARLES RD		
6	BERG SUSY	279-3013	+6
	DISMEIER SCOTT	832-9589	+6
	FREY JOHN T	941-0913	+6
8	XXXX	00	
10	XXXX	00	
11	XXXX	00	
19	STEINBRENNER D	530-1084	
24	XXXX	00	
29	KING THOS F	530-8789	0
32	XXXX	00	
34	XXXX	00	
36	ROSSMAN JOHN A	833-8481	
40	XXXX	00	
41	XXXX	00	
44	XXXX	00	
47	DALY THOS J	530-5573	5
59	FOLEY PATK J	832-7051	0
X	E HOME AV		
X	E KENILWORTH AV		
X	E FAIRFIELD AV		
127	XXXX	00	
X	C AND C W RR		
145	MILLER MOBILE HOMES	941-3570	5
161	ROMEO REAL ESTATE	834-1566	9
X	E PARK BLVD		
209	FLYNN C A	833-6102	+6
	HRADEK ARTHUR J	833-5068	1
214	XXXX	00	
219	LESTON JOHN	834-6043	
220	POSANKA RAYMOND C	834-7413	
227	VARISCO FRANK W	834-7818	0
228	SPEDER ANDREW E JR	834-7247	
229	XXXX	00	
231	SANTERALLI CLAIRE	832-7194	9
	SANTERALLI ERNEST	832-4060	
234	GRIGG WM	834-8085	+6
	OLSEN HARRY A JR	834-1678	
236	ADAMS DAVID G	834-0818	
237	XXXX	00	
238	XXXX	00	

ST CHARLES RD E 1986

295	XXXX	00	
299	GOODRICH B F CO THE	832-3160	
300	DUMPLING VILLA REST	834-9565	+6
302	SALERNO CARRY OUT	279-7443	2
312	TAE FU CHINESE REST	832-2269	9
320	ELMHRST FED SVGS&LN	279-7000	
321	LITTLE CAESRS PIZZA	832-7400	+6
	WALGREEN DRUG INFO	832-3833	+6
	WALGREEN DRUG PRSCR	832-6030	+6
328	THRIFTY CLNRS	834-7081	
330	SKATE SHOP THE	834-2235	1
332	VILLA PK SUBMARINE	941-0610	5
334	TRON ELECTRONICS	834-1990	4
336	JIMS BARGAIN CORNER	832-4456	4
340	MCDONALDLAND RONALD	530-5088	8
X	N VILLA PARK AV		
X	S VILLA AV		
350	MCDONALD RESTAURANT	530-5088	9
351	XXXX	00	
401	VILLA PARK SERV STA	834-3833	0
411	XXXX	00	
415	SUB TRAILER SERV	279-7073	
433	XXXX	00	
X	PICK AV		
443	VILLA PARK FORD INC	834-7600	1
X	S OAKLAND AV		
501	RIBBERY THE	834-4441	7
505	BARE FURNITURE INC	832-0047	3
511	XXXX	00	
525	PORTILLOS HOT DOGS	832-5014	
527	XXXX	00	
535	XXXX	00	
543	VILLA QUICK SERVICE	834-7746	5
559	XXXX	00	
621	PANCAKE HSE ORIGINL	833-1514	
★	120 BUS 29 RES	36 NEW	

ST CHARLES RD W 1986

	HEFLIN A J	279-5807	4
509	KAHNK DAVE	832-8534	+6
	KOETT AL	941-7462	+6
	RIETVELD DANIEL G	833-3412	+6
511	ADAMS E A	832-5352	5
	BENNETT C J	832-9672	3
	FILLMORE YVONNE	832-5016	+6
	HUSEBY C B MRS	834-4694	8
513	ACOR BOBBY	832-0564	5
	DEGNAN THOMAS J	832-4541	5
	OSTROWSKI DONALD L	833-3407	+6
	SEIFRIED JUDY	832-7677	+6
	SEIFRIED WILLIAM	832-7677	+6
518	XXXX	00	
531	XXXX	00	
534	AMLINGS FLOWERLAND	941-3173	+6
535	XXXX	00	
X	SCOTT		
575	COLONIAL CARPETS	834-0557	4
	COUNTRY CORNR INTRS	834-5350	4
	HOME ECONOMIST	834-2798	+6
	LOUIS STANDARD SERV	530-9456	5
	NAUTILUS FITNESS CT	530-0100	5
	PEARLE VISION CNTR	279-3091	9
	REMAX EAST WEST INC	832-9620	4
	SUPERIOR MUFFLER	279-5044	5
	TRAILWAYS TOURS	834-6460	+6
	U HAUL	279-5044	5
601	KOPPER KITCHEN REST	834-2118	5
609	KENTUCKY FRIED CHKN	279-9899	
675	PEDALS PUMPERS&ROLL	832-8239	9
	PEDALS PUMPERS&ROLL	530-0220	9
683	DINNER BELL TAVERN	530-9623	

MONTEREY AV 1981

AINES		CROSS	DIRI	
.. MONTEREY AV			60126 CONT..	
266	XXXX		00	
267	JOHNSON GUNNARD		834-0108	7
271	XXXX		00	
274	XXXX		00	
278	GIBSON VERNON D		832-1521	7
279	MAGRUDER J MIMMACK		834-3860	7
282	LUBBEN A		279-9438	7
285	WALLMUTH L		834-0045	7
287	VOLK WM L		834-6840	7
290	SHELDON THOS M		832-3732	7
294	MILES T H		834-0806	7
295	XXXX		00	
301	ENGSTROM RICHARD		530-7426	0
302	LINDER CARL W CO		530-5082	8
	WELDON JAMES S		832-6965	9
305	BOLLES JEROME		834-4537	7
★	1 BUS	49 RES	6 NEW	

ST CHARLES RD E 1981

ST CHARLES RD E		60181 CONT..
	SIDLO OIL CO	832-0366 7
154	PERRYS MUSIC CENTER	833-3276+1
	PERRYS MUSIC CNTR	833-3413+1
155	MCGREWS FMLY SHOES	832-7191+1
156	XXXX	00
159	HAFER ONE HR CLNRS	833-9646
205	XXXX	00
206	TREE TOP GIFT SHOP	832-1830 7
211	DAIRY QUEEN	832-2010 6
212	XXXX	00
220	RIGGS BRO AUTO INTR	834-1717
221	SUPER FINE FD PRDCT	530-1677+1
250	STATE FRM AUTO CLM	530-3900 8
295	XXXX	00
299	GOODRICH B F CO THE	832-3160
300	XXXX	00
302	XXXX	00
312	TAE FU CHINESE REST	832-2269 9
320	ELMHRST FED SVNGS	279-7000 6
321	XXXX	00
328	THRIFTY CLNRS	834-7081 5
330	SKATE SHOP	620-0838+1
	SKATE SHOP THE	834-2235+1
334	GUSTAFSONS INC	279-2144
336	XXXX	00
340	MCDONALDLAND RONAL	530-5088 8
350	MCDONALDS REST VILA	530-5088 9
401	ALL SUBURBAN FUEL	834-3833 9
	VILLA PK SERV STN	530-9753 9
	VILLA PK SERV STN	834-3833 0
411	XXXX	00
415	SUB TRAILER SERV	279-7073 5
433	XXXX	00
443	VILLA PK FORD INC	834-7600+1
501	RIBBERY THE	834-4441 7
505	FLOWER CITY	279-9635 2
511	C E S ASSOCIATES	833-6950+1
525	PORTILLOS HOT DOGS	832-5014
527	XXXX	00
543	XXXX	00
559	XXXX	00
621	PANCAKE HOUSE ORGNL	833-1514
★	107 BUS 26 RES	36 NEW

ST CHARLES RD W 1981

505	JENKINS ETHEL M	833-1522 +1
	MCPMAHON WM J	833-9867 4
	WILLIAM R M	279-0252 +1
507	BORN S	279-1969 5
509	DALEY TERENCE P	279-0795 +1
	JANSEN S	833-7379 +1
	JIBYUNG JAE	832-4961 0
	MENSING OTTO	834-1524 4
511	COMBS L	832-4017 3
	DAVY THOMAS	530-4709 9
	HUSEBY C B MRS	834-4694 8
	SCHUSTER MICHAEL R	941-0096 +1
513	NIELSEN SIGRID C	833-5477 4
	OLSEN ROBT G	941-0782 +1
	RAUH R I	279-2899 5
	TUST L	833-3512 9
518	PIZZA HUT	279-1040+1
531	XXXX	00
534	SAVE IT DISCNT FDS	279-9570+1
535	KOHL'S FOOD STORES	832-0535 9
575	K MART	834-9550 9
	K MART AUTOMOTIVE	834-8731 0
	K MART PHARMACY	834-3460 0
	K MART SPORTING GDS	834-8741 0
	LOUIS STANDARD SERV	530-9456+1
	LOUIS STANDARD SERV	279-5044 0
	PEARLE VISION CENTR	279-3091 9
	RYDER TRUCK RENTAL	279-4997 0
	SOUND WAREHOUSE	530-5045+1
	U HAUL CO ELMHURST	279-5044
601	KOPPER KITCHEN REST	279-1611 8
609	KENTUCKY FRIED CHKN	279-9899
675	PEDALS PUMPERS&ROLL	832-8239 9
	PEDALS PUMPERS&ROLL	530-0220 9
683	DINNER BELL TAVERN	530-9623 5
	MEYER LEE H	834-2076 +1
695	THORSEN REALTORS	530-2500 6

MONTEREY AV 1976

223	MUSHOW FRANK R	279-2820	3
226	BLACKBURN HARRY	832-2688	
228	MILLER FLORENCE B	832-4937	
230	BELKA GEO	834-2057	
231	CHRISTIANSEN R K	832-5981	2
234	XXXX	00	
238	BEHM PAUL R	833-2367	5
239	XXXX	00	
243	PARAVOLA THOS	279-6907	9
246	STJOHN DANL J	832-8781	1
247	DECKER SCOTT	833-1294	4
250	KLAUS HUBERT	279-8563	4
251	CLARKE MORTON A	834-2283	4
254	HICKEY JOS T	279-3053	5
255	LARSON KENNETH W	279-0474	4
262	XXXX	00	
266	SHOPNITZ JOS W	832-6749	
267	JOHNSON GUNNARD	834-0108	
271	LLOYD WM M	834-0372	
274	MACNAMARA HARRY S	832-1150	
275	ALBERT PETER	833-5263	4
278	GIBSON VERNON D	832-1521	
279	MAGRUDER J M	834-3860	+6
282	LUBBEN A	279-9438	2
285	WALLMUTH L	834-0045	1
287	VOLK WM L	834-6840	
290	KUDLATY WALTER J	832-6655	
294	MILES T H	834-0806	1
295	MCCANLESS FREDRICK	834-2388	
301	BLACK A	832-2872	1
302	WELDON JAS S	832-6965	
305	BOLLES JEROME	834-4537	4
*	0 BUS 47 RES	2 NEW	

MONTEREY AV 1976

MONTEREY AV S 60181 VILLA PARK

6	BURKE C S	832-0947 5	
	DOWIARZ RON	530-0691+6	
	ROBERTSON J	530-1198+6	
	STEWART J	279-5431+6	
8	XXXX	00	
10	XXXX	00	
19	STEINBRENNER D	530-1084+6	
24	SINIBALDI TONY	834-3370	
29	KING THOS F	279-0831 4	1
32	SHAPPA SANDRA	833-5032 5	1
34	EPSTEIN LLOYD	832-8568+6	
36	ROSSMAN JOHN A	833-8481	1
40	XXXX	00	1
44	SMITH RONALD JAS	530-0041+6	1
47	ROCHLITZ RAYMOND A	279-9406 9	1
59	FOLEY PATK J	832-7051 5	1
127*	HINES EDW LBR CO	832-1144	
145*	FANTASTIC POOLS INC	832-2217+6	1
	*FUTURA REAL EST	832-2217+6	
209	DAVIES MARIE W	834-4854	
	EWALD A H	834-9282+6	1
219	LESTON JOHN	834-6043	1
220	POSANKA RAYMOND C	834-7413	1
227	POSTULA JAS E	832-4047	1
228	SPEDEK ANDREW E JR	834-7247	1
229	NAUGLE ROY	832-0523	1
231	SANTERALLI ERNEST	832-4060	1
	SANTERALLI RICH	279-4047	1
234	OLSEN HARRY A JR	834-1678+6	1
236	ADAMS DAVID G	834-0818	1
237	WILPERS DALE J	834-3843 5	1
238	MONTE LUC	834-7000	1

ST CHARLES RD E 1976

155*HUFFMANS KITCHNS&BTH279-3090 4
 156 XXXX 00
 159*HAFER ONE HR CLNRS 833-9646
 205*SALERNO TONY RSTRNT833-8822 5
 206 XXXX 00
 211*DAIRY QUEEN 832-2010+6
 220*RIGGS BRO AUTO INTR834-1717
 221*A KEN KNUDSONS JUDO833-0820 5
 *AMER KARATE ASSN 833-0823 5
 *KEN KNUDSONS ENTPRS833-0820 5
 *KNUDSONS K ENTRPRS 833-0822 5
 KOSTECKI MICHAEL D 833-0822 5
 *MIDWEST CREDIT ASSN833-0820 5
 *MIDWEST ENTERPRISES833-0822 5
 *MIDWST ADVR AGC DIV833-0820+6
 *OLYMPIC KARATE STDO279-9008 5
 250*STATE FARM CLM CNTR279-2100
 295 GARLEY E BARRY 279-5037+6
 *SCIDMORE S BRUCE 279-5037 4
 299*GOODRICH B F CO 832-3160
 300*LUMS RESTAURANT INC832-1226 9
 302 XXXX 00
 312 XXXX 00
 320*ELMHRST FED SVGS&LN279-7000+6
 321*VILLA PK BOWL 834-1282
 328*THRIFTY CLNRS 834-7081 5
 330*REAL ESTATE BROKERS832-4320 5
 332*HIS&HERS WIG SALON 832-9110 5
 334*GUSTAFSONS INC 279-2144
 336*PERSONAL FINANCE CO834-8400 4
 340*THOM MCAN SHOE STR 530-9894 5
 350*MCDONALDS RSTRNT 530-9822+6
 401*ALL SUBN FUEL OIL 834-3833 9
 *ALL SUBRBN FUEL OIL530-9753 5
 *VILLA PK SERV STA 530-9753 5
 411 XXXX 00
 415*SUB TRAILER SERV 279-7073 5
 443*VILLA PK FORD INC 834-7600
 501*MIDTOWN RESTRNT 834-6444 4
 505*FLOWER CITY 279-9635 2
 525*PORTILLOS HOT DOGS 832-5014 1
 527 XXXX 00
 543*CHEKER OIL CO 530-9762 5
 621*PANCAKE HSE ORIGINL833-1514
 * 103 BUS 27 RES 17 NEW

ST CHARLES RD W 1976

	OPIC HAZEL	279-8589	5
507	BETTAG HILDA	832-2420	
	BORN S	279-1969	5
	CATTANI L	834-3099	5
	CATTANI W E	832-0170	2
	HASNER M J	530-1984	+6
	STADE S M	279-4426	5
509	ERWIN SEAN	530-1617	+6
	MENSING OTTO	834-1524	4
	OCONNELL JOHN M	832-1102	+6
	OLSON M G	832-0771	1
511	COMBS L	832-4017	3
	DAVIS JAS	834-8360	3
	SUITS DORA	833-8638	+6
513	NIELSEN SIGRID C	833-5477	4
	RAUH R I	279-2899	5
	SWANSON WALDORF A	834-4637	9
	SYD EMIL J	279-1783	2
531	XXXX	00	
534*	DOMINICKS FINER FDS	279-9490	5
	*KEINEMANNS BAKERIES	833-1225	
575*	KORVETTES	833-6900	1
	*KORVETTES PHAR	833-6960	2
	*KORVETTES TIRE&AUTO	833-7200	2
	*LOUIS STANDARD SERV	279-5044	4
	*LOUIS STANDARD SV	530-9456	5
	*NATL FABRICS	834-0577	5
	*U HAUL CO	279-5044	1
601*	TUCKERS MARATHON SV	530-9318	5
609*	KENTUCKY FRD CHCKN	279-9899	9
675	XXXX	00	
683	CONFORTI VERNET	834-5142	+6
	*DINNER BELL TAVERN	530-9623	5
695*	THORSEN REALTORS	530-2500	+6
701*	C P S REALTORS	833-7400	5
	*CERWIN PIPER ASSOC	833-7400	2
711*	ARMANETTI	832-0333	
749*	CHARLES VILLA CITGO	833-2079	5
	* 21 BUS 133 RES	35 NEW	

✓

MONTEREY AV 1971

246	STJOHN DANL J	832-8781+1
247	ZELINSKI PAUL	832-5453
250	NICHOLS OTTO R	279-5361
251	CLARKE MORTON A	834-2283
254	BALLUFF FRED H JR	833-6527
255	ROHDENBURG ROBT F	834-9528
262	HEFFERNAN WM E	834-0544
266	SHOPNITZ JOS W	832-6749
267	JOHNSON GUNNARD	834-0108
271	LLOYD WM M	834-0372
274	MACNAMARA HARRY S	832-1150
275	LOSEFF E D	832-4580
278	GIBSON VERNON D	832-1521
279	MIMMACK JAS O	834-3860
282	BOYLE WM T	832-2185
285	WALLMUTH L	834-0045+1
287	VOLK WM L	834-6840
290	KUDLATY WALTER J	832-6655
294	MILES T H	834-0806+1
295	MCCANLESS FREDRICK	834-2388
301	BLACK A	832-2872+1
302	WELDON JAS S	832-6965
305	WRIGHT FRANK W	834-4537
*	0 BUS 45 RES	7 NEW

MONTEREY AV 1971

MONTEREY AV S 60181 VILLA PARK

6	BAHAN ELMER JR	279-1173+1
	EILERS WM D	833-1917+1
	FINCH DIANE	833-3477+1
	OLSON DAVID R	279-2143 0
	WHITE KENNETH G	833-3947+1
10	EASTMAN JAS C	279-7199
11	LACKEY JOHN T	279-3242
19	SEBASTIAN ROBT W	279-4110
24	SINIBALDI TONY	834-3370
29	WOZNIAK RAYMOND C	832-2632
36	ROSSMAN JOHN A	833-8481
40	HELFERS DIEDRICH	834-2175
	JONAS JO ANNE	832-5037+1
	JONAS MARY ANN	832-5037+1
44	HOWES WM E	834-6813
47	ROCHLITZ RAYMOND A	279-9406 0
59	SHORT KENNETH D	833-6494
127*	HINES EDW LBR CO	832-1144
145*	MONTEREY PRINTING	832-6481
209	DAVIES MARIE W	834-4854
219	LESTON JOHN	834-6043
220	POSANKA RAYMOND C	834-7413
227	POSTULA JAS E	832-4047
228	SPEDER ANDREW E JR	834-7247
229	NAUGLE ROY	832-0523
231	SANTERALLI ERNEST	832-4060
	SANTERALLI RICH	279-4047
234	ADAMS A G DDS	834-2680

ST CHARLES RD E 1971

206*VILLA NOVA RSTR 832-8430
 *VILLA NOVA RSTR 832-9588
 *VILLA NOVA RSTR 833-1808
 220*RIGGS BRO AUTO INTR834-1717
 221*HOUSE OF ORGANS INC833-9331
 250*STATE FARM CLM CNTR279-2100
 *STATE FARM INS CO 279-2100+1
 295*MIDDLETON REALTORS 832-1300
 299*GOODRICH B F CO 832-3160
 300*LUMS RESTAURANT INC832-1226 0
 312*ARBYS ROAST BEEF 833-3680+1
 321*VILLA PK BOWL 834-1282
 328*THRIFTY SELF DRY CL834-7081
 332*ADAIR SISTRS BTY NK832-5652
 334*FIREPLACE EQUIPMENT279-2144
 *GUSTAFSONS INC 279-2144
 336*MODEL ACCEPTANCE 834-8400
 *MODEL FINANCE CO 834-8400
 *MODEL THRIFT PLAN 834-8400
 340*THOM MCAN SHOES 832-9894
 350*MCDONALDS DRIVE IN 832-9822
 401*A&F AUTO REPAIR 832-4067
 *ALL SUBN FUEL OIL 832-9753
 *ALL SUBN FUEL OIL 834-3833 0
 *HOLSTEDT HARRY 832-9753
 *VILLA PK SERV STA 832-9753
 411*DUPAGE FEED&SPLY CO832-0680
 415*SUB TRAILER SERV 279-7073
 443*VILLA PK FORD INC 834-7600
 501*A&P FOOD STORES 832-9515 0
 *PLAID STP RDMTN STR833-8664+1
 525*PORTILLOS HOT DOGS 832-5014+1
 527*BORMANN ARTHUR H 833-8440
 *DUNN RITE RENT A CR834-9292+1
 *RYDER TRUCK RENTAL 834-9292+1
 621*PANCAKE HSE ORIGINL833-1514
 * 105 BUS 15 RES 19 NEW

ST CHARLES RD W 1971

	TESKY KERRY A	833-3247+1
	D STRANBERG RICHARD	279-1443+1
505	BRUGREN ERIK E	279-8688+1
	FROM C A SR	832-7186
	GRAY ARLINE	834-7590
	JOHNS D	279-2917+1
	JOHNSON HERMAN C	279-7165 0
	OKAMOTO RYOZO DR	832-4740+1
	SAVOY ROBT	279-4916
507	BETTAG HILDA	832-2420
	BUTLER THOS J JR	279-9337
	LUZENBERG JAS F	833-6432+1
	SEALS ROBERTA	279-3151+1
	TILLOU L	833-2940+1
509	BERNTSON ALBERT JR	833-8011
	GORDON KENNETH A	834-6467 0
	HARIG FLORA E	833-3580+1
	OLSON M G	832-0771+1
	PETERS LOUISE MRS	834-2479
	REED EDNA C	833-3580+1
511	CEDARGREEN ALBERT M	834-8873
	GWYNN NINA D	833-1312 0
	SALLEY P K	833-3485+1
B	JONES L B	834-1702 0
513	ANDERSEN MAUDE R	279-4922 0
	COLE S	832-8036 0
	OTT PHYLLIS	832-0291
	PHEE DOROTHY	279-5341
	SWANSON WALDORF A	834-4637 0
531*	HIGH LOW FOODS INC	832-9667
534*	DOMINICK FINER FOOD	279-9490
	*HEINEMANN'S BAKERIES	833-1225
575*	BROLAN MFG CO INC	833-3423+1
	*KORVETTE E J FRNTR	833-6809
	*KORVETTE E J INC	833-6900
	*KORVETTE E J PHAR	833-6960
	*KORVETTE E J TIRE	833-7200
	*KORVETTES	833-6900+1
	*LOUIS STANDARD SERV	279-5044
	*U HAUL CO	279-5044+1
601*	TUCKERS MARATHN SV	834-9318+1
609*	COL SANDERS CHICKEN	279-9899 0
	*KENTUCKY FRD CHCKN	279-9899 0
675*	MISTER Z SUPER MKT	834-4957 0
	*ZS MR MEAT MKT	834-4957
683	ANDERSEN ARTHUR R	832-3292
695*	RON'S SUNOCO SERV	832-9572
701*	STERETT JOHN RL EST	832-1952
711*	ARMANETTI	832-0333
749*	DICKS CITGO SERV	833-2079
	* 25 BUS 127 RES 37 NEW	

MONTEREY AV 1969

WEST CHICAGO

THE HAINES



290	KUDLATY WALTER J	832-6655
295	MCCANLESS FREDRICK	834-2388
301	BLACK A	832-9450
302	WELDON JAS S	832-6965
305	WRIGHT FRANK W	834-4537
*	0 BUS 44 RES	

MONTEREY AV 1969

MONTEREY AV S 60181 VILLA PARK

6	ANDREWS JOHN T	279-6622
	MOGILINSKI MICHAEL	832-8145
	*ORIENTIS MUSIC ACDY	832-5498
10	EASTMAN JAS C	279-7199
11	LACKEY JOHN T	279-3242
19	SEBASTIAN ROBT W	279-4110
24	SINIBALDI TONY	834-3370
29	WOZNIAK RAYMOND C	832-2632
32	EHLERS ROBT MRS	834-0710
	SKINN STANLEY	834-0710
34	GILLESPIE BRIAN J	279-5870
36	ROSSMAN JOHN A	833-8481
40	HELTERS DIEDRICH	834-2175
41	BARTELS CHAS R	834-1613
44	HOWES WM E	834-6813
59	SHORT KENNETH D	833-6494
127*	HINES EDW LBR CO	832-1144
145*	ANDREE WRENCH CO	832-7721
	*MONTEREY PRINTING	832-6481
209	DAVIES MARIE W	834-4854
219	LESTON JOHN	834-6043
220	POSANKA RAYMOND C	834-7413
227	POSTULA JAS E	832-4047
228	SPEDEK ANDREW E JR	834-7247
229	NAUGLE ROY	832-0523
231	SANTERALLI ERNEST	832-4060
	SANTERALLI RICH	279-4047
234	ADAMS A G DDS	834-2680
	ANDERSON K I	834-7150

ST CHARLES RD E 1969

*SEALRIGHT COMPANY 832-1556
 154*CRAWFORD FURNTR 832-3673
 155*FOAM FURNTR DESIGNS 834-9617
 156 HORNSTRA HOWARD H 833-8711
 159*HAFER ONE HR CLNRS 833-9646
 206*VILLA NOVA RSTR 832-8430
 *VILLA NOVA RSTR 832-9588
 *VILLA NOVA RSTR 833-1808
 220*RIGGS BRO AUTO INTR 834-1717
 221*HOUSE OF ORGANS INC 833-9331
 250*STATE FARM CLM CNTR 279-2100
 295*MIDDLETON REALTORS 832-1300
 299*GOODRICH B F CO 832-3160
 302 NOBLE GEO R 832-1307
 320 JUDA HENRY 832-2633
 321*VILLA PK BOWL 834-1282
 328*THRIFTY SELF DRY CL 834-7081
 332*ADAIR SISTRS BTY NK 832-5652
 334*FIREPLACE EQUIPMENT 279-2144
 *GUSTAFSONS INC 279-2144
 336*MODEL ACCEPTANCE 834-8400
 *MODEL FINANCE CO 834-8400
 *MODEL THRIFT PLAN 834-8400
 340*THOM MCAN SHOES 832-9894
 350*MCDONALDS DRIVE IN 832-9822
 401*A&F AUTO REPAIR 832-4067
 *ALL SUBN FUEL OIL 832-9753
 *HOLSTEDT HARRY 832-9753
 *VILLA PK SERV STA 832-9753
 411*DUPAGE FEED&SPLY CO 832-0680
 415*SUB TRAILER SERV 279-7073
 443*VILLA PK FORD INC 834-7600
 501*A&P FOOD STORES 832-9515
 *PLAID STAMP REDMPTN 833-8664
 525*FRANKSVILLE 834-9860
 527*BORMANN ARTHUR H 833-8440
 543*PATS ENCO SERV STA 832-9804
 *ROAD KING MNGMT CO 832-9804
 621*PANCAKE HSE ORIGINL 833-1514
 * 103 BUS 14 RES

ST CHARLES RD W 1969

DAILEY DORIS 279-8688
 FROM C A SR 832-7186
 GRAY ARLINE 834-7590
 GROSS GILBERT W 833-8593
 REISING FRED O 279-7415
 SAVOY ROBT 279-4916
 507 ALLEN ROBT H 834-3521
 BETTAG HILDA 832-2420
 BUTLER THOS J JR 279-9337
 LOPEZ JOSE O 279-6813
 509 BERNTSON ALBERT JR 833-8011
 HAGEN DENNIS A 279-9744
 PETERS LOUISE MRS 834-2479
 SMITTYKLAS GEORGENE 833-9805
 511 CEDARGREEN ALBERT M 834-8873
 HARTMAN ROBT A 832-4388
 NELSON ROBT J 833-2251
 STEVENSON R L 834-0807
 TAYLOR W JOHN 832-7412
 513 FINNERAN G BILL 833-2345
 OTT PHYLLIS 832-0291
 PHEE DOROTHY 279-5341
 POOL P A 833-7821
 SWANSON WALDORF H 834-4637
 531*HIGH LOW FOODS INC 832-9667
 534*DOMINICK FINER FOOD 279-9490
 *HEINEMANNS BAKERIES 833-1225
 575*LOUIS STANDARD SERV 279-5044
 675*ZS MR MEAT MKT 834-4957
 *ZEIDLERS H GROC MKT 834-4957
 683 ANDERSEN ARTHUR R 832-3292
 695*RONS SUNOCO SERV 832-9572
 701*STERETT JOHN RL EST 832-1952
 711*ARMANETTI 832-0333
 749*DICKS CITGO SERV 833-2079
 NO **KORVETTE E J FRNTR 833-6809
 NO **KORVETTE E J INC 833-6900
 NO **KORVETTE E J PHAR 833-6960
 NO **KORVETTE E J TIRE 833-7200
 * 22 BUS 136 RES

St Charles Road Bridge - PESA

525- 621 St. Charles Road
Elmhurst, IL 60126

Inquiry Number: 4450289.3
October 28, 2015

Certified Sanborn® Map Report



6 Armstrong Road, 4th Floor
Shelton, Connecticut 06484
Toll Free: 800.352.0050
www.edrnet.com

Certified Sanborn® Map Report

10/28/15

Site Name:

St Charles Road Bridge - PESA
525- 621 St. Charles Road
Elmhurst, IL 60126

Client Name:

V3 Companies of IL, LTD
7325 Janes Avenue
Woodridge, IL 60517



EDR Inquiry # 4450289.3

Contact: Lynn Smith

The Sanborn Library has been searched by EDR and maps covering the target property location as provided by V3 Companies of IL, LTD were identified for the years listed below. The Sanborn Library is the largest, most complete collection of fire insurance maps. The collection includes maps from Sanborn, Bromley, Perris & Browne, Hopkins, Barlow, and others. Only Environmental Data Resources Inc. (EDR) is authorized to grant rights for commercial reproduction of maps by the Sanborn Library LLC, the copyright holder for the collection. Results can be authenticated by visiting www.edrnet.com/sanborn.

The Sanborn Library is continually enhanced with newly identified map archives. This report accesses all maps in the collection as of the day this report was generated.

Certified Sanborn Results:

Site Name: St Charles Road Bridge - PESA
Address: 525- 621 St. Charles Road
City, State, Zip: Elmhurst, IL 60126
Cross Street:
P.O. # 15228/T110
Project: St Charles Road Bridge- VP
Certification # 27DD-44CD-B1BB



Sanborn® Library search results
Certification # 27DD-44CD-B1BB

Maps Provided:

1965
1954
1947
1946
1933
1932

The Sanborn Library includes more than 1.2 million fire insurance maps from Sanborn, Bromley, Perris & Browne, Hopkins, Barlow and others which track historical property usage in approximately 12,000 American cities and towns. Collections searched:

- Library of Congress
- University Publications of America
- EDR Private Collection

The Sanborn Library LLC Since 1866™

Limited Permission To Make Copies

V3 Companies of IL, LTD (the client) is permitted to make up to FIVE photocopies of this Sanborn Map transmittal and each fire insurance map accompanying this report solely for the limited use of its customer. No one other than the client is authorized to make copies. Upon request made directly to an EDR Account Executive, the client may be permitted to make a limited number of additional photocopies. This permission is conditioned upon compliance by the client, its customer and their agents with EDR's copyright policy; a copy of which is available upon request.

Disclaimer - Copyright and Trademark notice

This Report contains certain information obtained from a variety of public and other sources reasonably available to Environmental Data Resources, Inc. It cannot be concluded from this Report that coverage information for the target and surrounding properties does not exist from other sources. NO WARRANTY EXPRESSED OR IMPLIED, IS MADE WHATSOEVER IN CONNECTION WITH THIS REPORT. ENVIRONMENTAL DATA RESOURCES, INC. SPECIFICALLY DISCLAIMS THE MAKING OF ANY SUCH WARRANTIES, INCLUDING WITHOUT LIMITATION, MERCHANTABILITY OR FITNESS FOR A PARTICULAR USE OR PURPOSE. ALL RISK IS ASSUMED BY THE USER. IN NO EVENT SHALL ENVIRONMENTAL DATA RESOURCES, INC. BE LIABLE TO ANYONE, WHETHER ARISING OUT OF ERRORS OR OMISSIONS, NEGLIGENCE, ACCIDENT OR ANY OTHER CAUSE, FOR ANY LOSS OF DAMAGE, INCLUDING, WITHOUT LIMITATION, SPECIAL, INCIDENTAL CONSEQUENTIAL, OR EXEMPLARY DAMAGES. ANY LIABILITY ON THE PART OF ENVIRONMENTAL DATA RESOURCES, INC. IS STRICTLY LIMITED TO A REFUND OF THE AMOUNT PAID FOR THIS REPORT. Purchaser accepts this Report "AS IS". Any analyses, estimates, ratings, environmental risk levels or risk codes provided in this Report are provided for illustrative purposes only, and are not intended to provide, nor should they be interpreted as providing any facts regarding, or prediction or forecast of, any environmental risk for any property. Only a Phase I Environmental Site Assessment performed by an environmental professional can provide information regarding the environmental risk for any property. Additionally, the information provided in this Report is not to be construed as legal advice.

Copyright 2015 by Environmental Data Resources, Inc. All rights reserved. Reproduction in any media or format, in whole or in part, of any report or map of Environmental Data Resources, Inc., or its affiliates, is prohibited without prior written permission.


EDR and its logos (including Sanborn and Sanborn Map) are trademarks of Environmental Data Resources, Inc. or its affiliates. All other trademarks used herein are the property of their respective owners.

Sanborn Sheet Thumbnails

This Certified Sanborn Map Report is based upon the following Sanborn Fire Insurance map sheets.



1965 Source Sheets



Volume 1, Sheet 17

1954 Source Sheets



Volume 1, Sheet 13

1947 Source Sheets



Volume 1, Sheet 13

1946 Source Sheets



Volume 1, Sheet 17

1933 Source Sheets



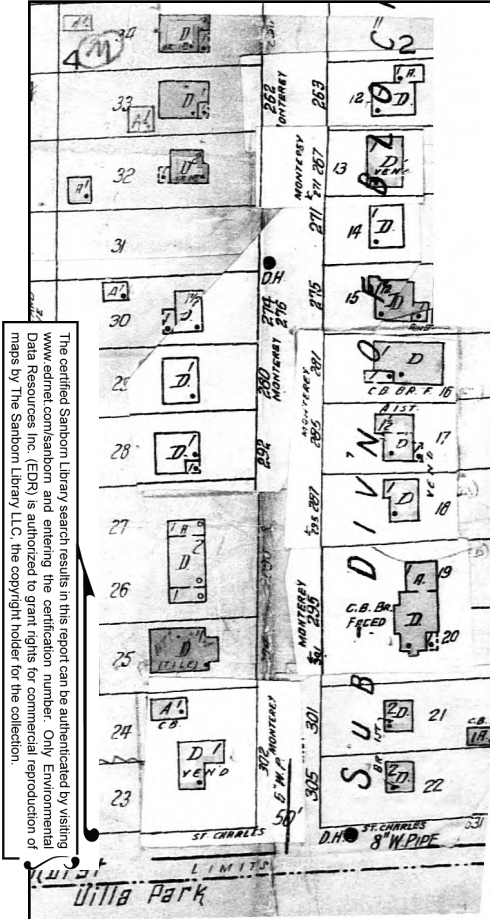
Volume 1, Sheet 13

1932 Source Sheets



Volume 1, Sheet 17

1965 Certified Sanborn Map

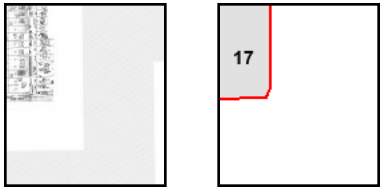


The certified Sanborn Library search results in this report can be authenticated by visiting www.edrnet.com/sanborn and entering the certification number. Only Environmental Data Resources Inc. (EDR) is authorized to grant rights for commercial reproduction of maps by The Sanborn Library LLC, the copyright holder for the collection.

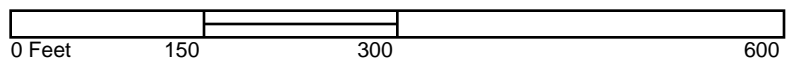
Certification # 27DD-44CD-B1BB

Site Name:	St Charles Road Bridge - PESA
Address:	525- 621 St. Charles Road
City, ST, ZIP:	Elmhurst IL 60126
Client:	V3 Companies of IL, LTD
EDR Inquiry:	4450289.3
Order Date:	10/28/2015 1:00:01 PM
Certification #	27DD-44CD-B1BB
Copyright:	1965

This Certified Sanborn Map combines the following sheets. Outlined areas indicate map sheets within the collection.

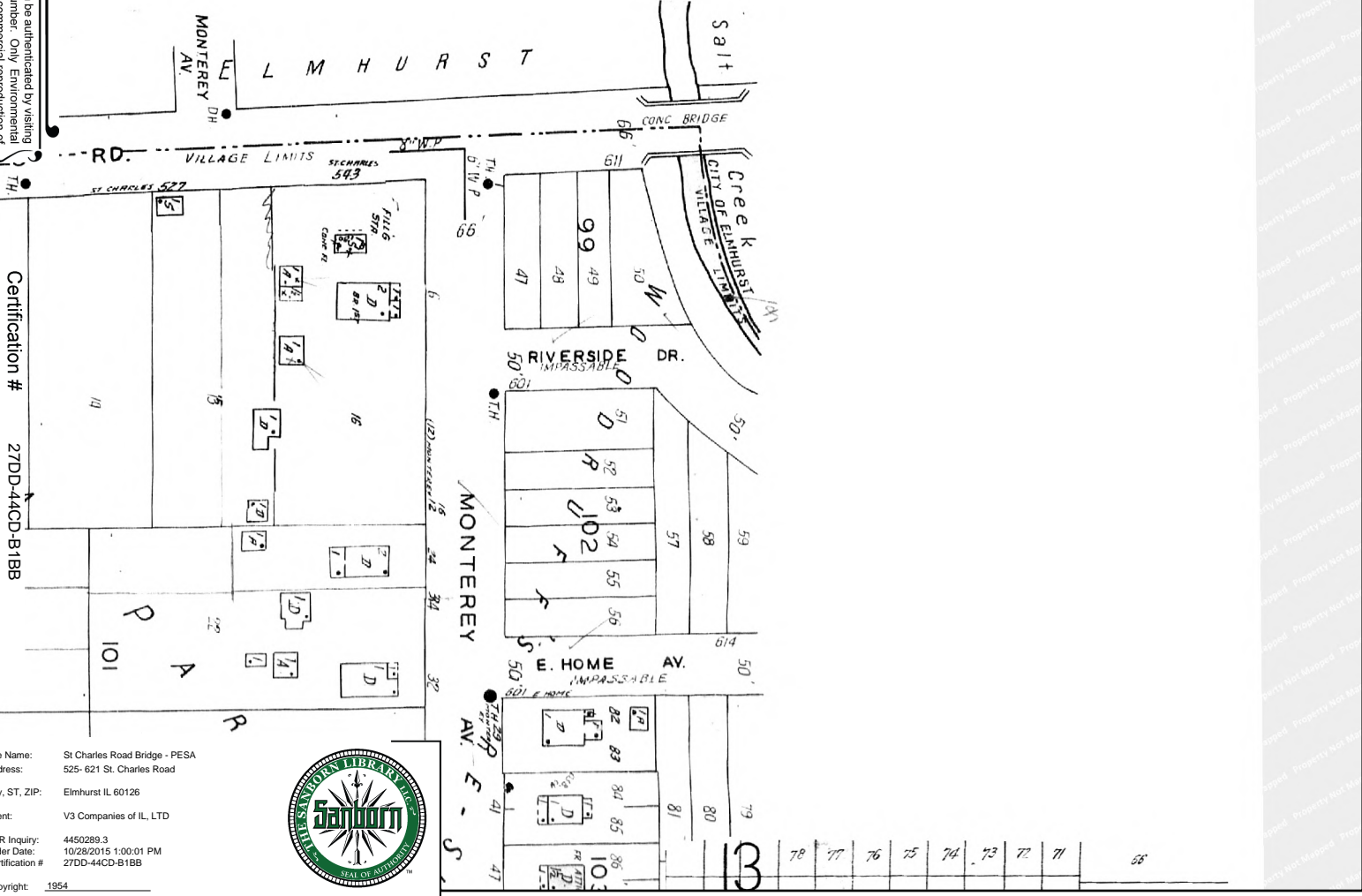


Volume 1, Sheet 17



1954 Certified Sanborn Map

The certified Sanborn Library search results in this report can be authenticated by visiting www.edrnet.com/sanborn and entering the certification number. Only Environmental Data Resources Inc. (EDR) is authorized to grant rights for commercial reproduction of maps by The Sanborn Library LLC, the copyright holder for the collection.

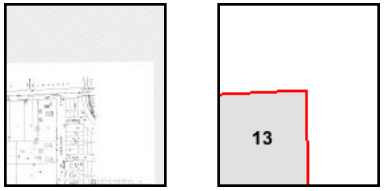


Certification # 27DD-44CD-B1BB

Site Name: St Charles Road Bridge - PESA
 Address: 525- 621 St. Charles Road
 City, ST, ZIP: Elmhurst IL 60126
 Client: V3 Companies of IL, LTD
 EDR Inquiry: 4450289.3
 Order Date: 10/28/2015 1:00:01 PM
 Certification #: 27DD-44CD-B1BB
 Copyright: 1954



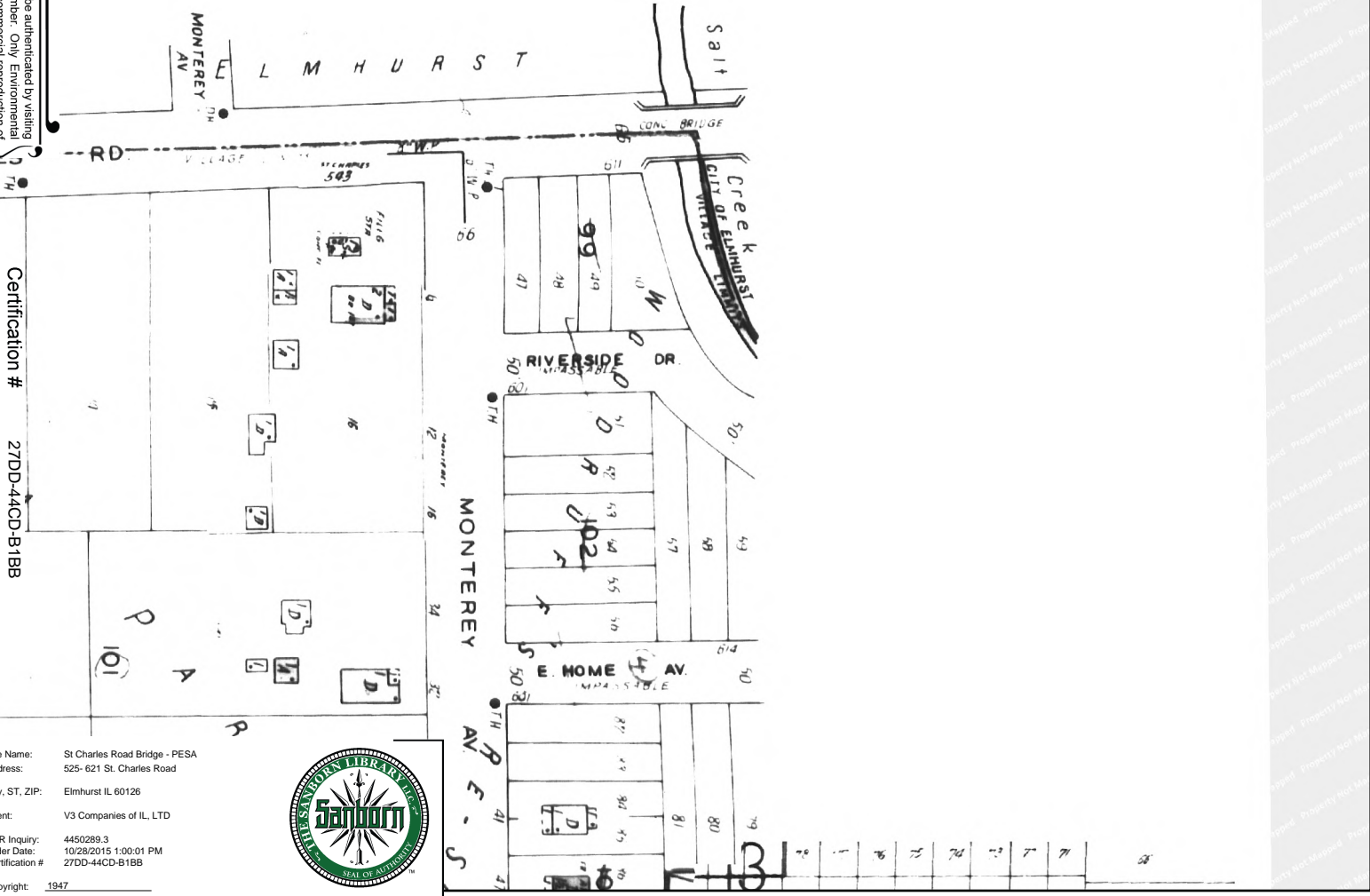
This Certified Sanborn Map combines the following sheets. Outlined areas indicate map sheets within the collection.



Volume 1, Sheet 13

1947 Certified Sanborn Map

The certified Sanborn Library search results in this report can be authenticated by visiting www.edrnet.com/sanborn and entering the certification number. Only Environmental Data Resources Inc. (EDR) is authorized to grant rights for commercial reproduction of maps by The Sanborn Library LLC, the copyright holder for the collection.



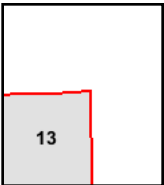
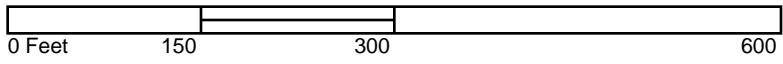
Certification # 27DD-44CD-B1BB

Site Name: St Charles Road Bridge - PESA
 Address: 525- 621 St. Charles Road
 City, ST, ZIP: Elmhurst IL 60126
 Client: V3 Companies of IL, LTD
 EDR Inquiry: 4450289.3
 Order Date: 10/28/2015 1:00:01 PM
 Certification #: 27DD-44CD-B1BB



Copyright: 1947

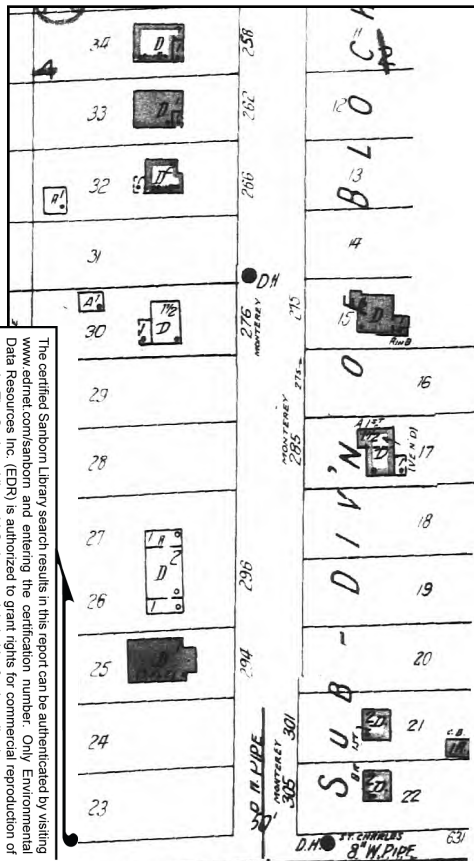
This Certified Sanborn Map combines the following sheets. Outlined areas indicate map sheets within the collection.



Volume 1, Sheet 13



1946 Certified Sanborn Map



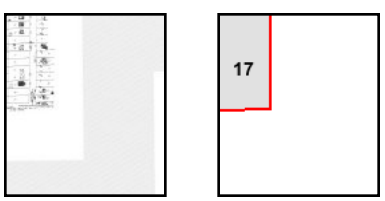
The certified Sanborn Library search results in this report can be authenticated by visiting www.edrnet.com/sanborn and entering the certification number. Only Environmental Data Resources Inc. (EDR) is authorized to grant rights for commercial reproduction of maps by The Sanborn Library LLC, the copyright holder for the collection.

Certification # 27DD-44CD-B1BB

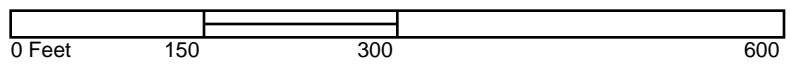
Site Name: St Charles Road Bridge - PESA
 Address: 525- 621 St. Charles Road
 City, ST, ZIP: Elmhurst IL 60126
 Client: V3 Companies of IL, LTD
 EDR Inquiry: 4450289.3
 Order Date: 10/28/2015 1:00:01 PM
 Certification # 27DD-44CD-B1BB
 Copyright: 1946



This Certified Sanborn Map combines the following sheets. Outlined areas indicate map sheets within the collection.

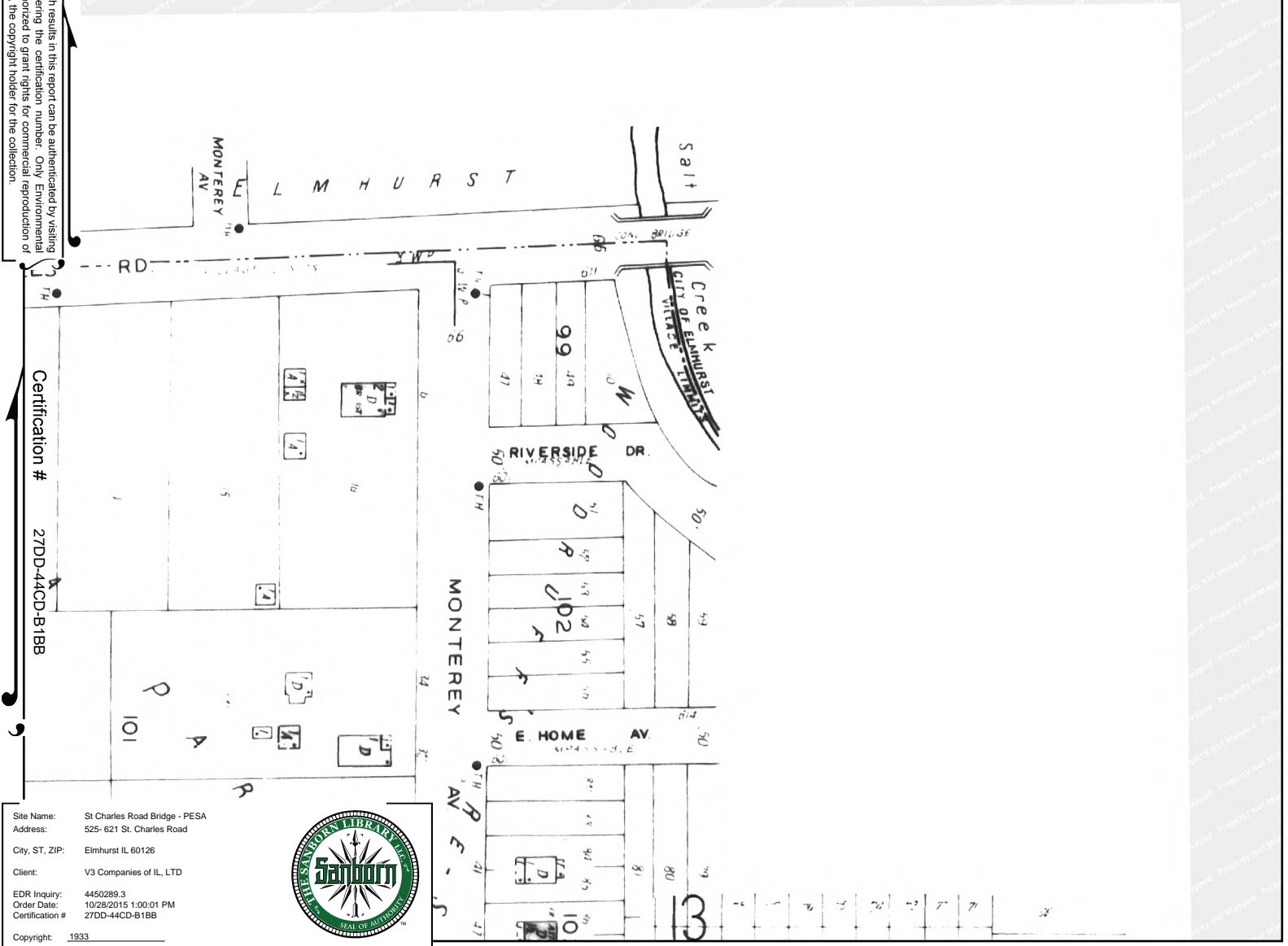


Volume 1, Sheet 17



1933 Certified Sanborn Map

The certified Sanborn Library search results in this report can be authenticated by visiting www.edrnet.com/sanborn and entering the certification number. Only Environmental Data Resources Inc. (EDR) is authorized to grant rights for commercial reproduction of maps by The Sanborn Library LLC, the copyright holder for the collection.

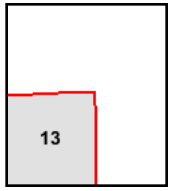
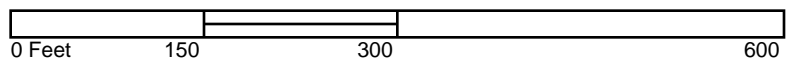


Certification # 27DD-44CD-B1BB

Site Name: St Charles Road Bridge - PESA
 Address: 525- 621 St. Charles Road
 City, ST, ZIP: Elmhurst IL 60126
 Client: V3 Companies of IL, LTD
 EDR Inquiry: 4450289.3
 Order Date: 10/28/2015 1:00:01 PM
 Certification # 27DD-44CD-B1BB
 Copyright: 1933



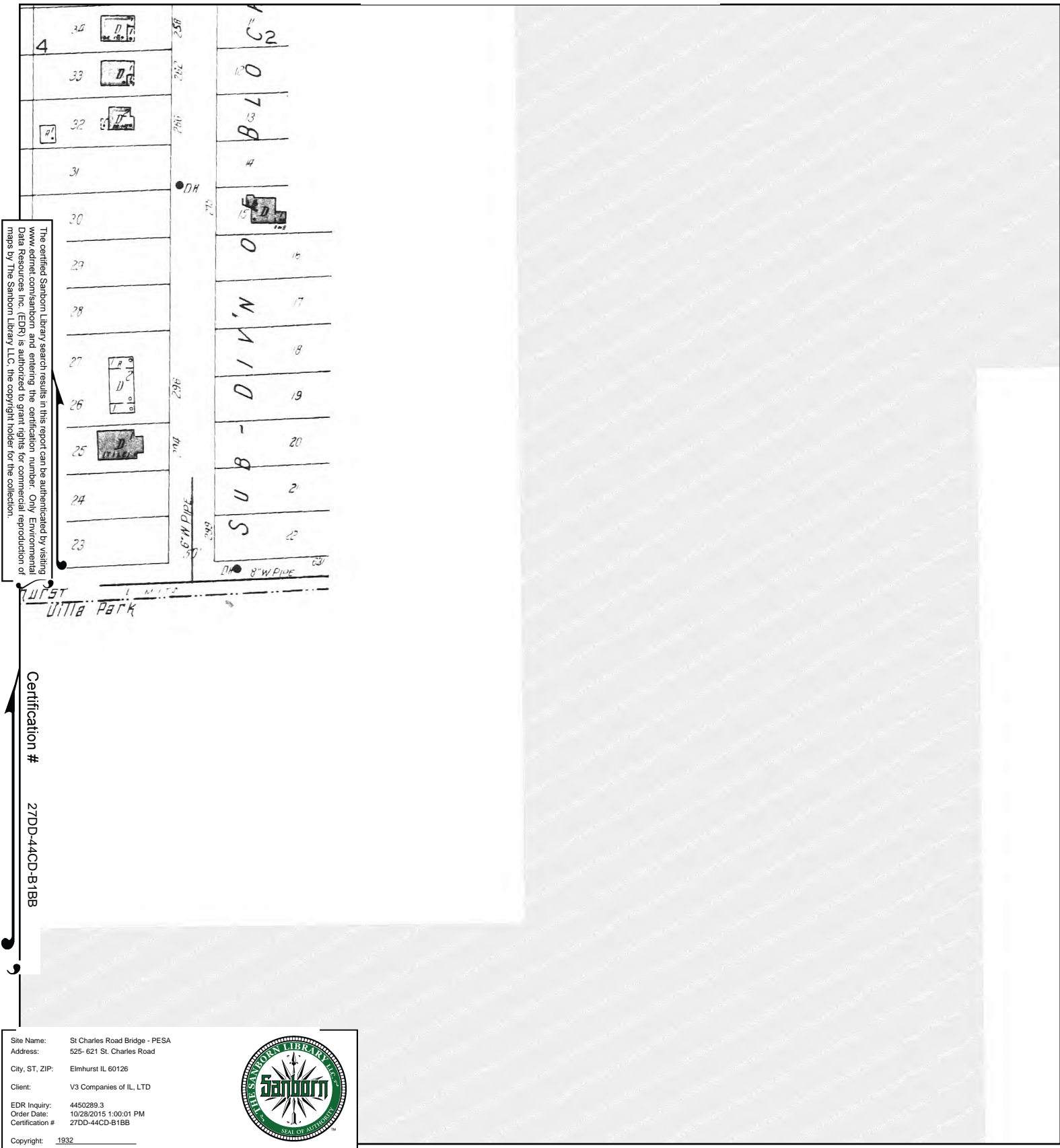
This Certified Sanborn Map combines the following sheets. Outlined areas indicate map sheets within the collection.




Volume 1, Sheet 13



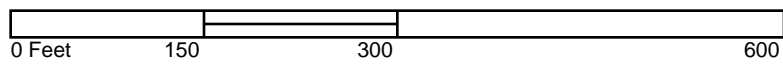
1932 Certified Sanborn Map



This Certified Sanborn Map combines the following sheets. Outlined areas indicate map sheets within the collection.



Volume 1, Sheet 17



St Charles Road Bridge - PESA

525- 621 St. Charles Road
Elmhurst, IL 60126

Inquiry Number: 4450289.4
October 28, 2015

EDR Historical Topographic Map Report



6 Armstrong Road, 4th Floor
Shelton, Connecticut 06484
Toll Free: 800.352.0050
www.edrnet.com

EDR Historical Topographic Map Report

Environmental Data Resources, Inc.s (EDR) Historical Topographic Map Report is designed to assist professionals in evaluating potential liability on a target property resulting from past activities. EDRs Historical Topographic Map Report includes a search of a collection of public and private color historical topographic maps, dating back to the early 1900s.

Thank you for your business.
Please contact EDR at 1-800-352-0050
with any questions or comments.

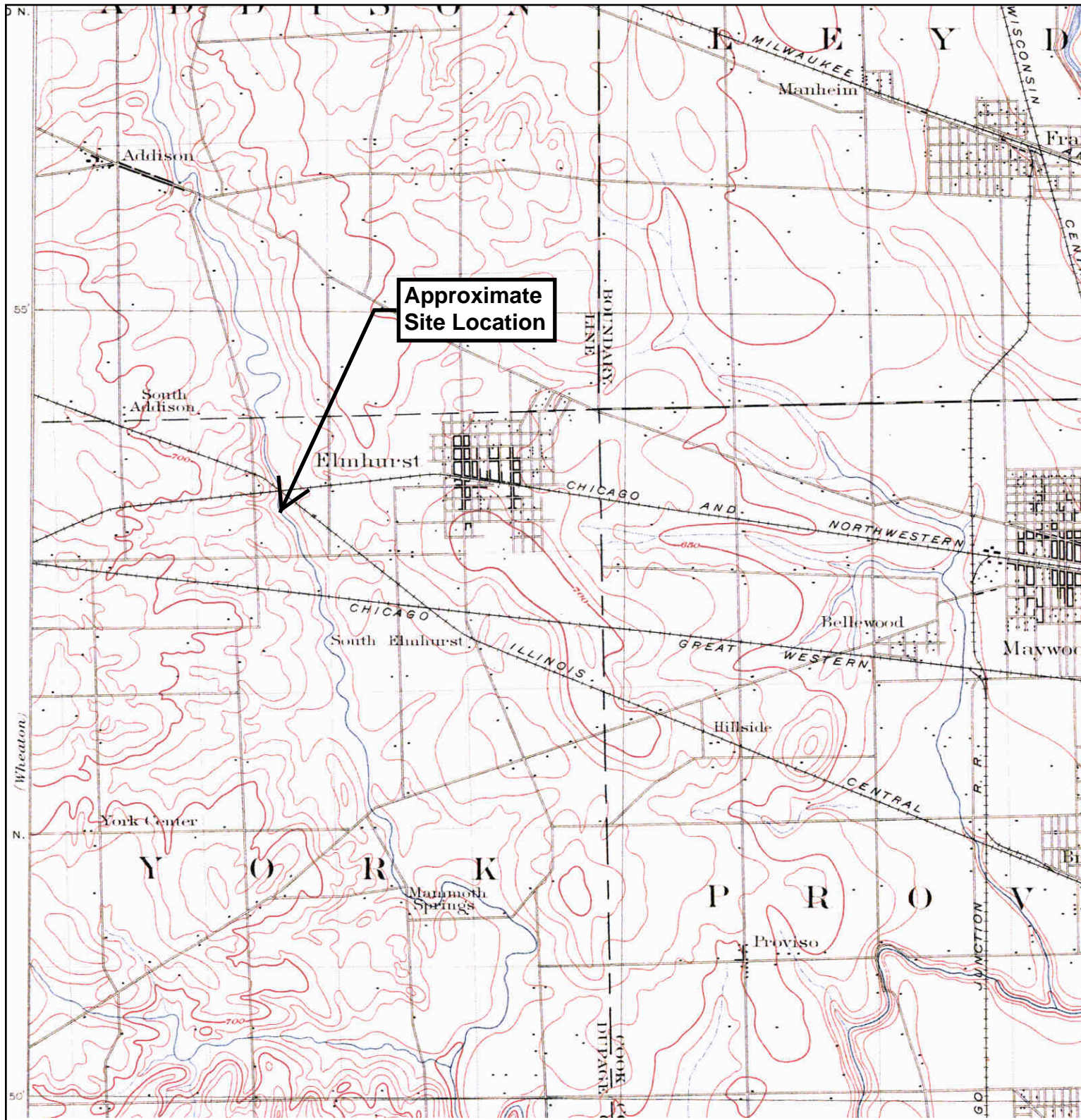
Disclaimer - Copyright and Trademark Notice

This Report contains certain information obtained from a variety of public and other sources reasonably available to Environmental Data Resources, Inc. It cannot be concluded from this Report that coverage information for the target and surrounding properties does not exist from other sources. **NO WARRANTY EXPRESSED OR IMPLIED, IS MADE WHATSOEVER IN CONNECTION WITH THIS REPORT. ENVIRONMENTAL DATA RESOURCES, INC. SPECIFICALLY DISCLAIMS THE MAKING OF ANY SUCH WARRANTIES, INCLUDING WITHOUT LIMITATION, MERCHANTABILITY OR FITNESS FOR A PARTICULAR USE OR PURPOSE. ALL RISK IS ASSUMED BY THE USER. IN NO EVENT SHALL ENVIRONMENTAL DATA RESOURCES, INC. BE LIABLE TO ANYONE, WHETHER ARISING OUT OF ERRORS OR OMISSIONS, NEGLIGENCE, ACCIDENT OR ANY OTHER CAUSE, FOR ANY LOSS OF DAMAGE, INCLUDING, WITHOUT LIMITATION, SPECIAL, INCIDENTAL, CONSEQUENTIAL, OR EXEMPLARY DAMAGES. ANY LIABILITY ON THE PART OF ENVIRONMENTAL DATA RESOURCES, INC. IS STRICTLY LIMITED TO A REFUND OF THE AMOUNT PAID FOR THIS REPORT.** Purchaser accepts this Report AS IS. Any analyses, estimates, ratings, environmental risk levels or risk codes provided in this Report are provided for illustrative purposes only, and are not intended to provide, nor should they be interpreted as providing any facts regarding, or prediction or forecast of, any environmental risk for any property. Only a Phase I Environmental Site Assessment performed by an environmental professional can provide information regarding the environmental risk for any property. Additionally, the information provided in this Report is not to be construed as legal advice.

Copyright 2015 by Environmental Data Resources, Inc. All rights reserved. Reproduction in any media or format, in whole or in part, of any report or map of Environmental Data Resources, Inc., or its affiliates, is prohibited without prior written permission.

EDR and its logos (including Sanborn and Sanborn Map) are trademarks of Environmental Data Resources, Inc. or its affiliates. All other trademarks used herein are the property of their respective owners.

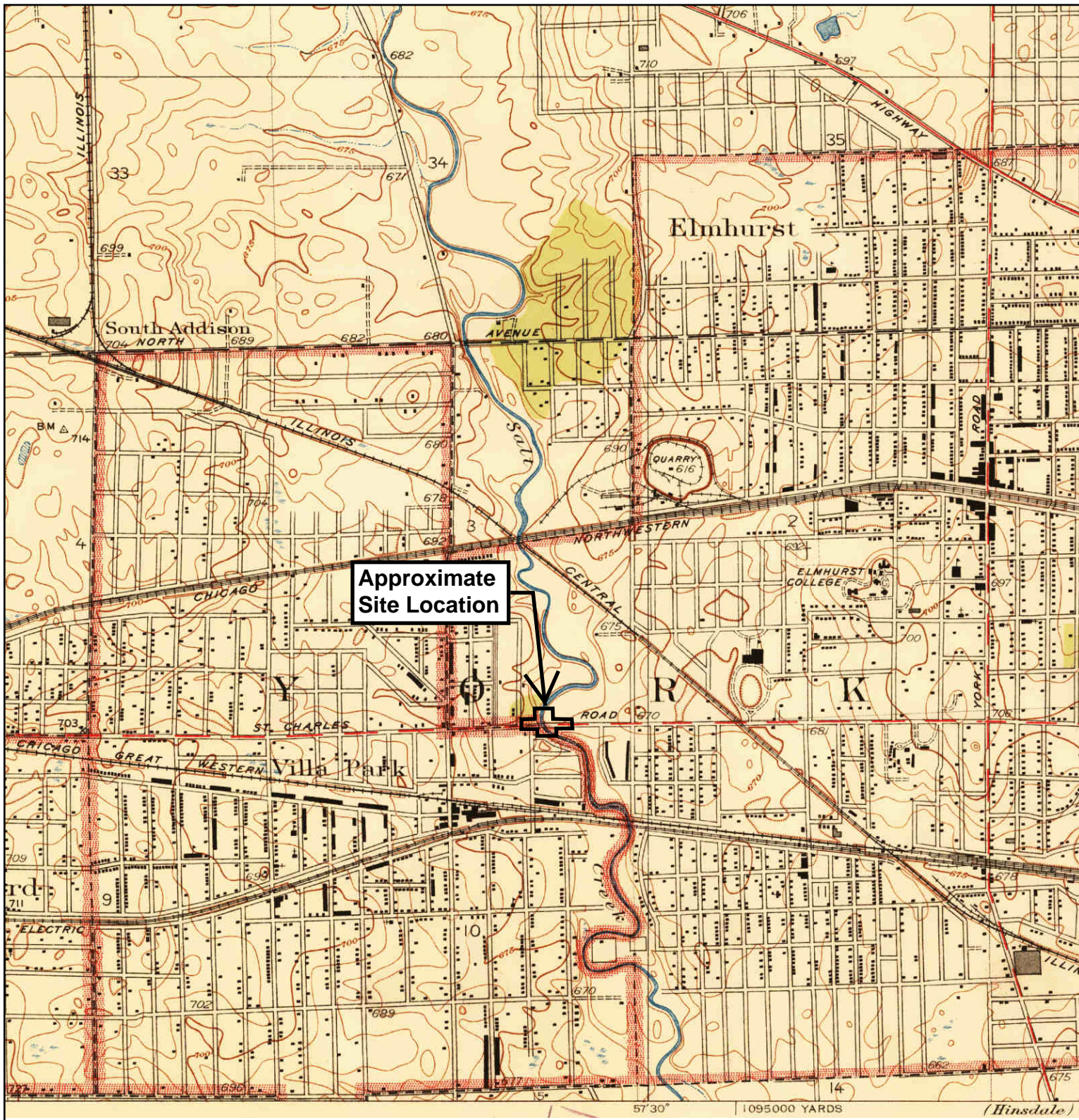
Historical Topographic Map



Approximate Site Location

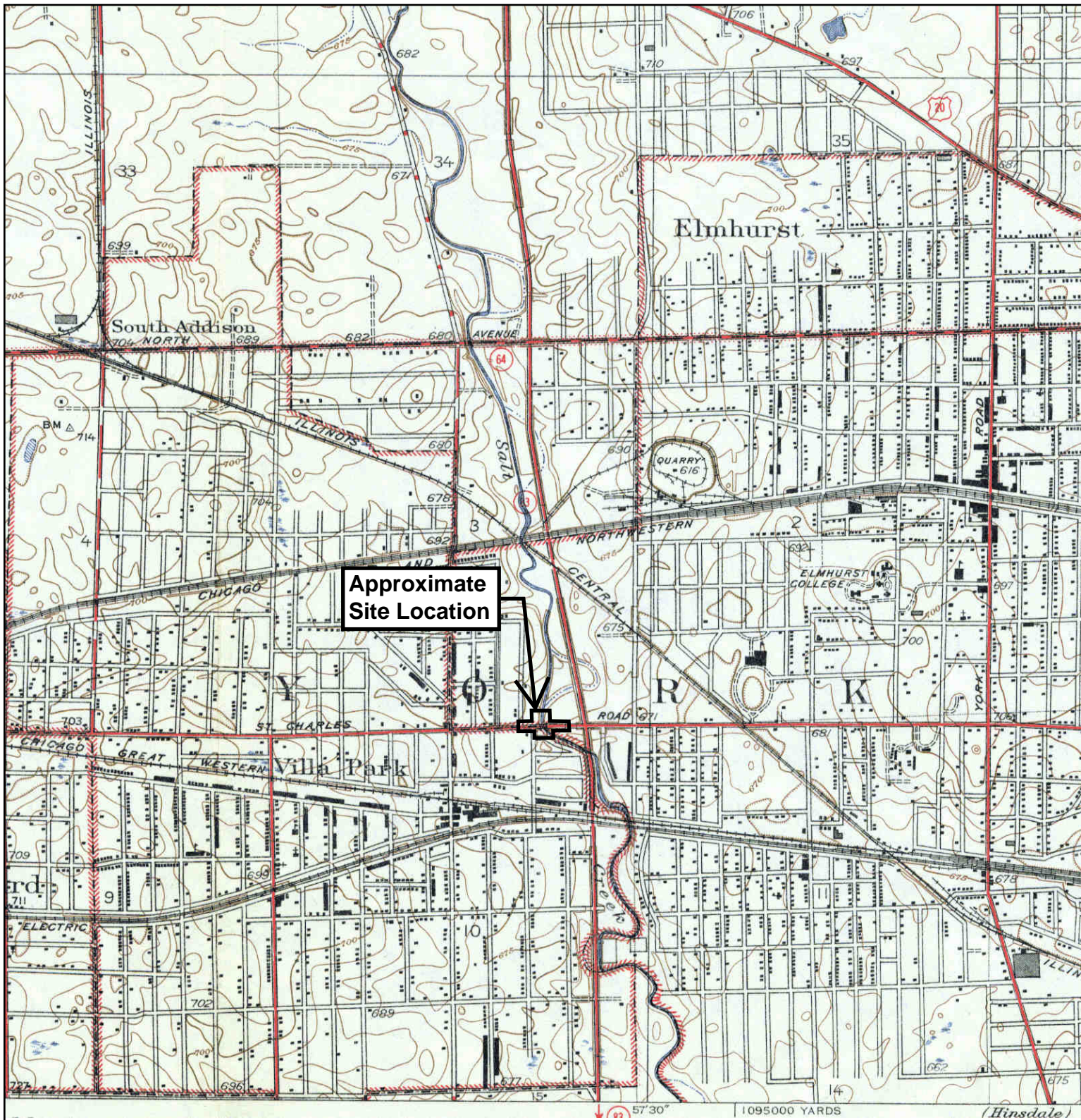
	TARGET QUAD	SITE NAME: St Charles Road Bridge - PESA	CLIENT: V3 Companies of IL, LTD
	NAME: RIVERSIDE	ADDRESS: 525- 621 St. Charles Road	CONTACT: Lynn Smith
	MAP YEAR: 1901	Elmhurst, IL 60126	INQUIRY#: 4450289.4
	SERIES: 15	LAT/LONG: 41.8902 / -87.964	RESEARCH DATE: 10/28/2015
	SCALE: 1:62500		

Historical Topographic Map



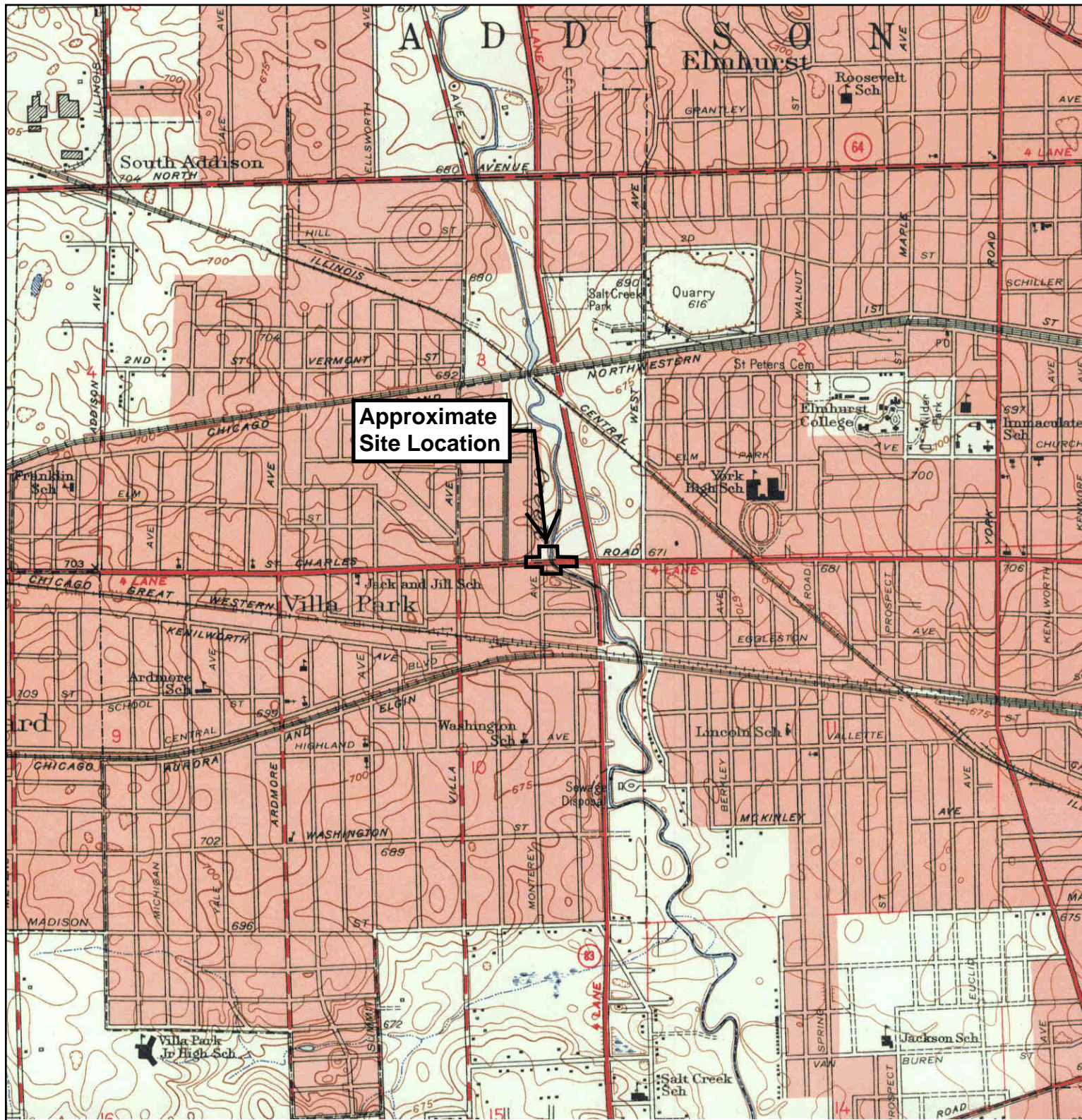
	TARGET QUAD	SITE NAME: St Charles Road Bridge - PESA	CLIENT: V3 Companies of IL, LTD
	NAME: ELMHURST	ADDRESS: 525- 621 St. Charles Road	CONTACT: Lynn Smith
	MAP YEAR: 1928	ELMHURST, IL 60126	INQUIRY#: 4450289.4
	SERIES: 7.5	LAT/LONG: 41.8902 / -87.964	RESEARCH DATE: 10/28/2015
	SCALE: 1:24000		

Historical Topographic Map



<p>N ↑</p>	<p>TARGET QUAD</p>	<p>SITE NAME: St Charles Road Bridge - PESA</p>	<p>CLIENT: V3 Companies of IL, LTD</p>
	<p>NAME: ELMHURST</p>	<p>ADDRESS: 525- 621 St. Charles Road</p>	<p>CONTACT: Lynn Smith</p>
	<p>MAP YEAR: 1946</p>	<p>Elmhurst, IL 60126</p>	<p>INQUIRY#: 4450289.4</p>
	<p>CORRECTED FROM :1928</p>	<p>LAT/LONG: 41.8902 / -87.964</p>	<p>RESEARCH DATE: 10/28/2015</p>
	<p>SERIES: 7.5</p>		
	<p>SCALE: 1:24000</p>		

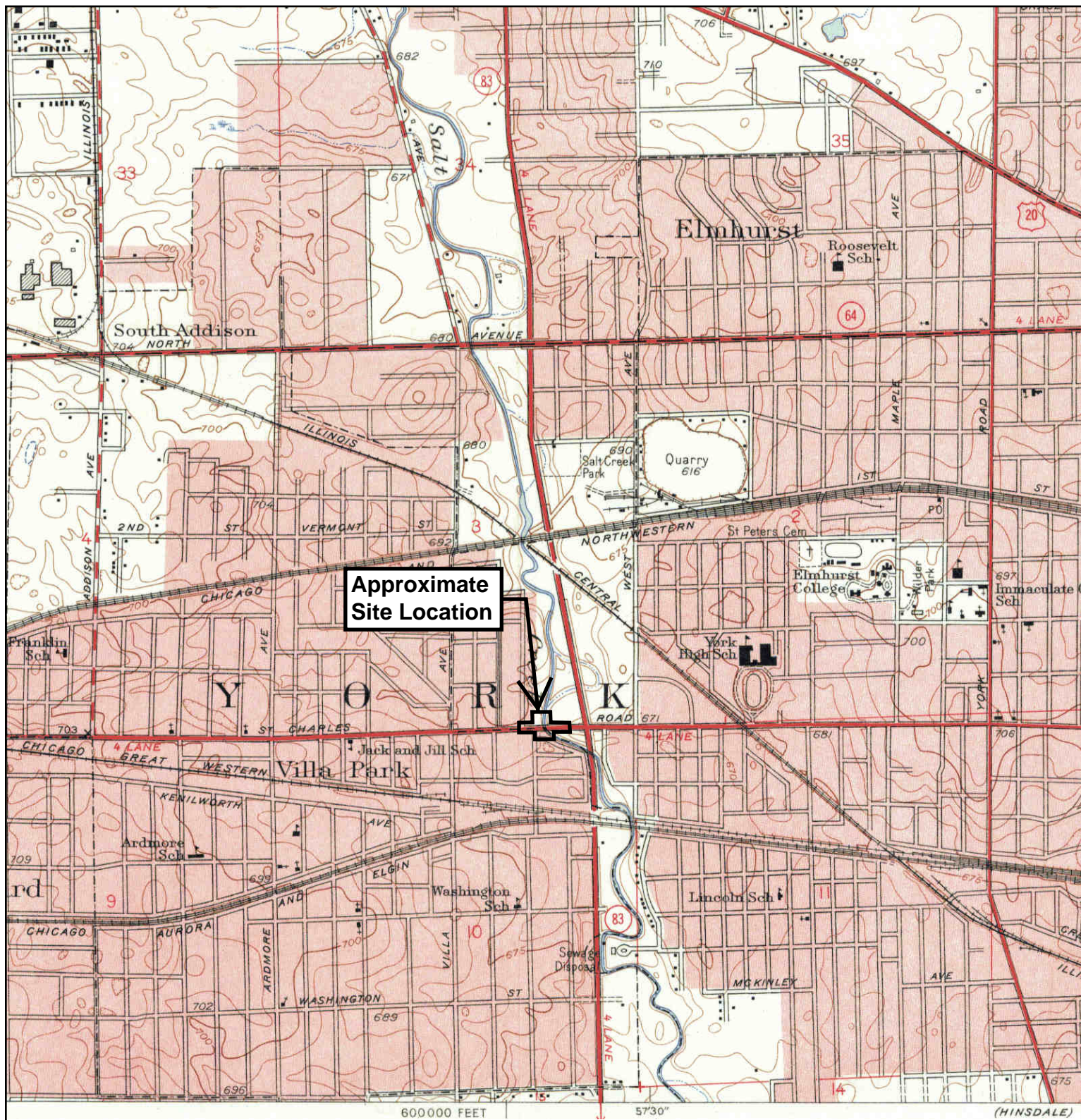
Historical Topographic Map




Approximate Site Location

<p>N ↑</p>	TARGET QUAD	SITE NAME: St Charles Road Bridge - PESA	CLIENT: V3 Companies of IL, LTD
	NAME: CHICAGO VICINITY 2D	ADDRESS: 525- 621 St. Charles Road	CONTACT: Lynn Smith
	MAP YEAR: 1953	LAT/LONG: 41.8902 / -87.964	INQUIRY#: 4450289.4
	SERIES: 7.5		RESEARCH DATE: 10/28/2015
	SCALE: 1:24000		

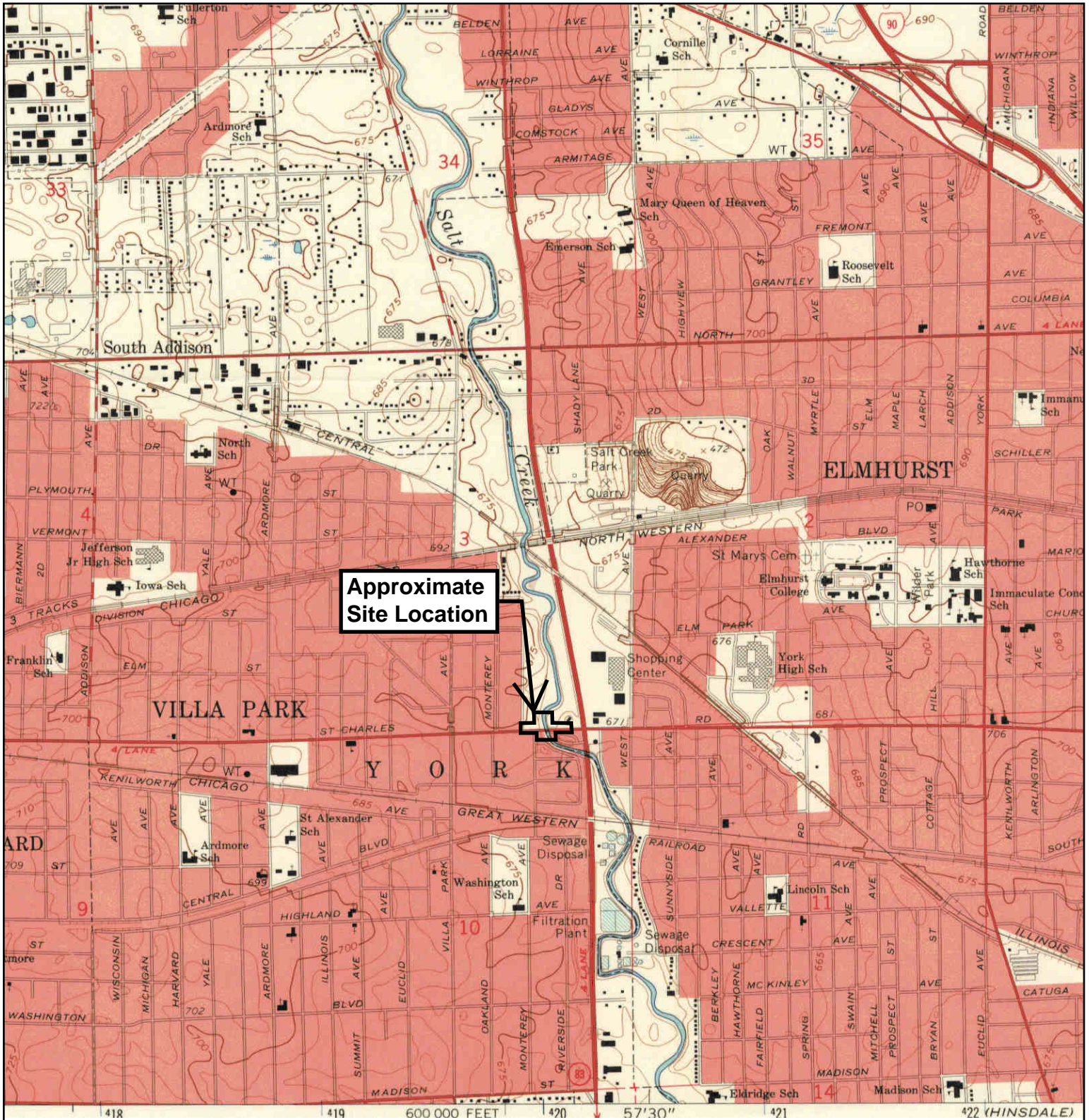
Historical Topographic Map



Approximate Site Location

 N	TARGET QUAD	SITE NAME: St Charles Road Bridge - PESA	CLIENT: V3 Companies of IL, LTD
	NAME: ELMHURST	ADDRESS: 525- 621 St. Charles Road	CONTACT: Lynn Smith
	MAP YEAR: 1953	ELMHURST, IL 60126	INQUIRY#: 4450289.4
	SERIES: 7.5	LAT/LONG: 41.8902 / -87.964	RESEARCH DATE: 10/28/2015
	SCALE: 1:24000		

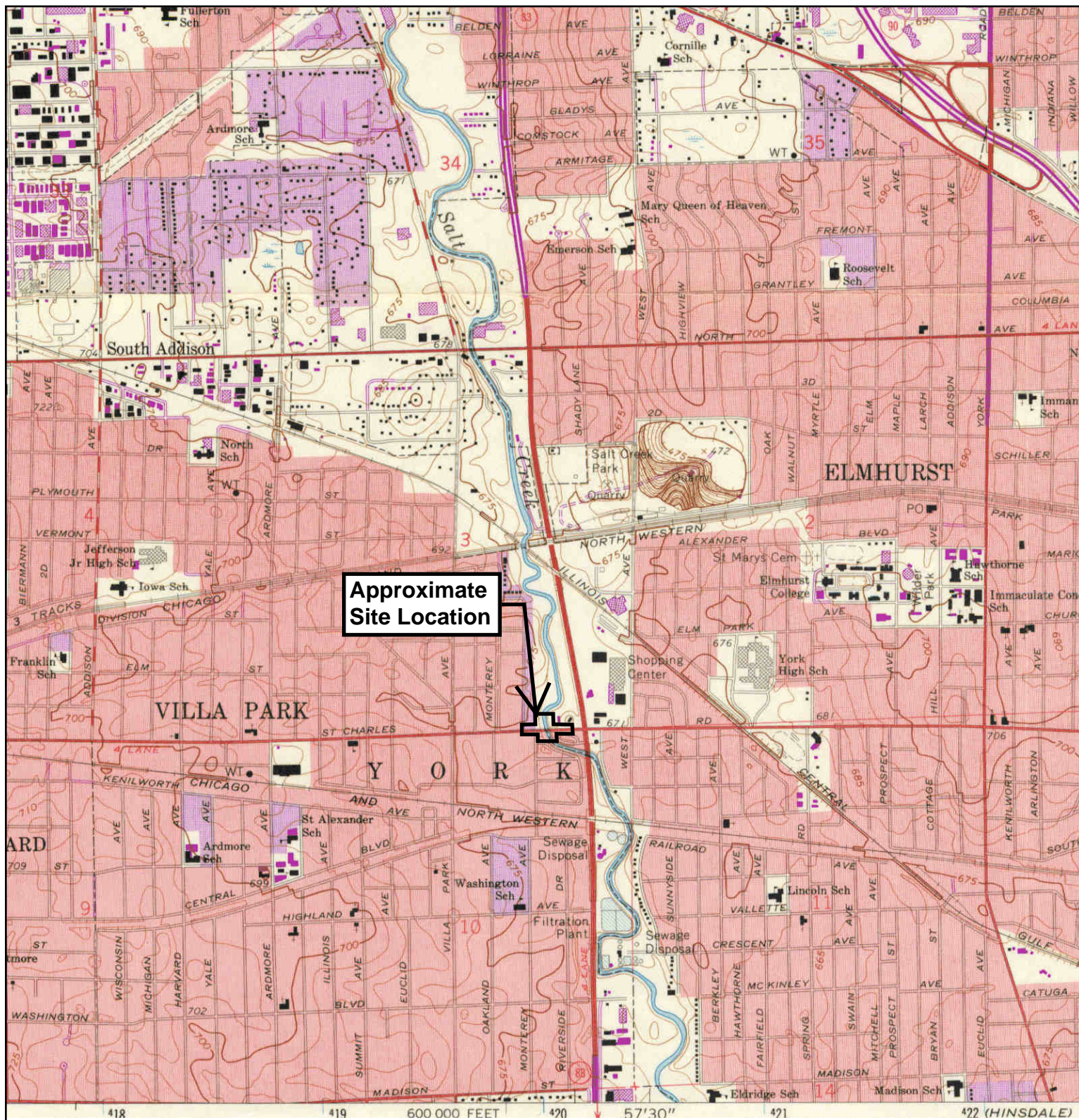
Historical Topographic Map




Approximate Site Location

<p>N ↑</p>	<p>TARGET QUAD NAME: ELMHURST MAP YEAR: 1963</p>	<p>SITE NAME: St Charles Road Bridge - PESA</p>	<p>CLIENT: V3 Companies of IL, LTD</p>	
	<p>SERIES: 7.5</p>	<p>ADDRESS: 525- 621 St. Charles Road Elmhurst, IL 60126</p>	<p>CONTACT: Lynn Smith</p>	<p>INQUIRY#: 4450289.4</p>
	<p>SCALE: 1:24000</p>	<p>LAT/LONG: 41.8902 / -87.964</p>	<p>RESEARCH DATE: 10/28/2015</p>	

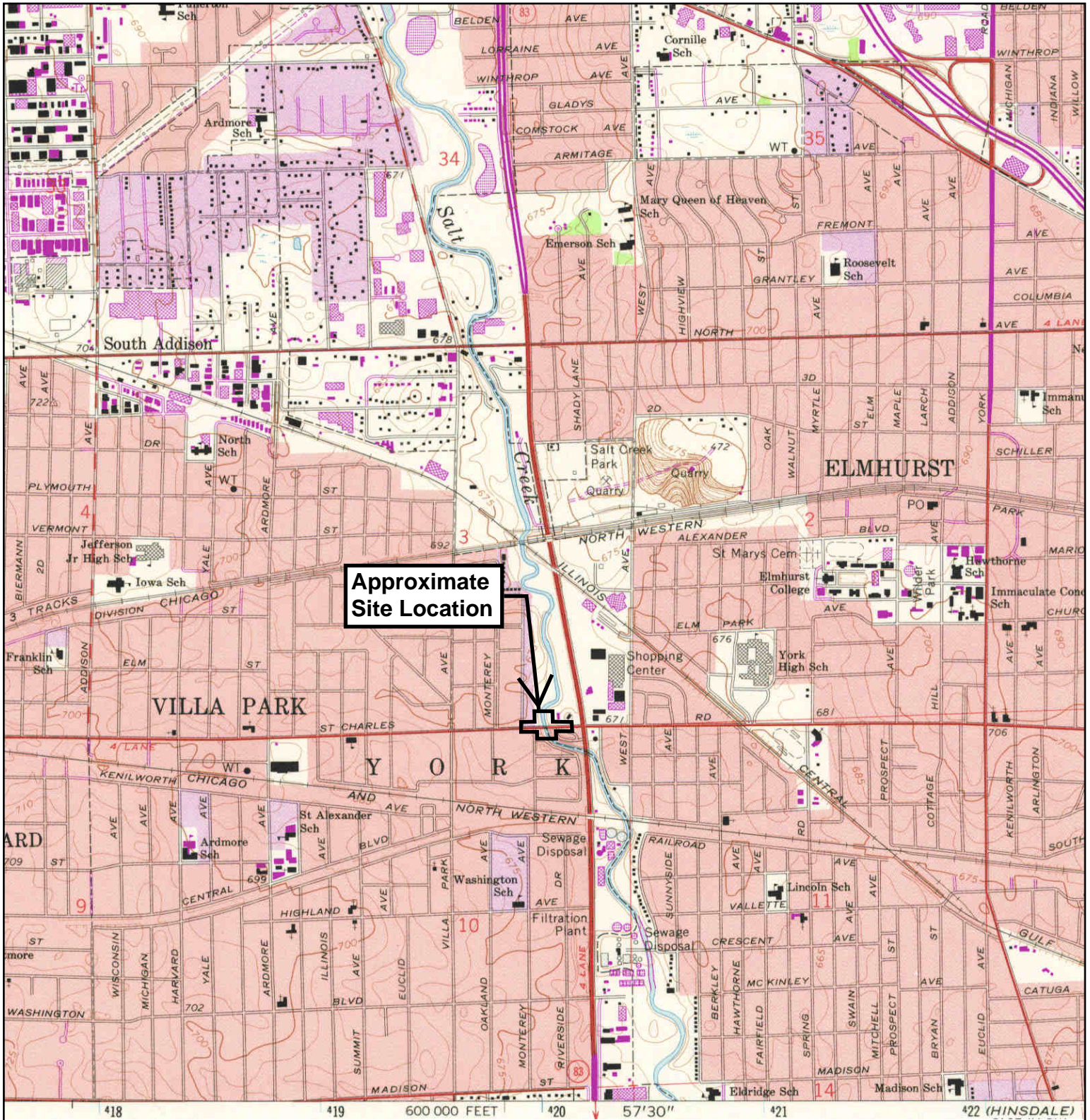
Historical Topographic Map



Approximate Site Location

	TARGET QUAD	SITE NAME: St Charles Road Bridge - PESA	CLIENT: V3 Companies of IL, LTD
	NAME: ELMHURST		CONTACT: Lynn Smith
	MAP YEAR: 1972	ADDRESS: 525- 621 St. Charles Road	INQUIRY#: 4450289.4
	PHOTOREVISED FROM :1963	Elmhurst, IL 60126	RESEARCH DATE: 10/28/2015
	SERIES: 7.5	LAT/LONG: 41.8902 / -87.964	
	SCALE: 1:24000		

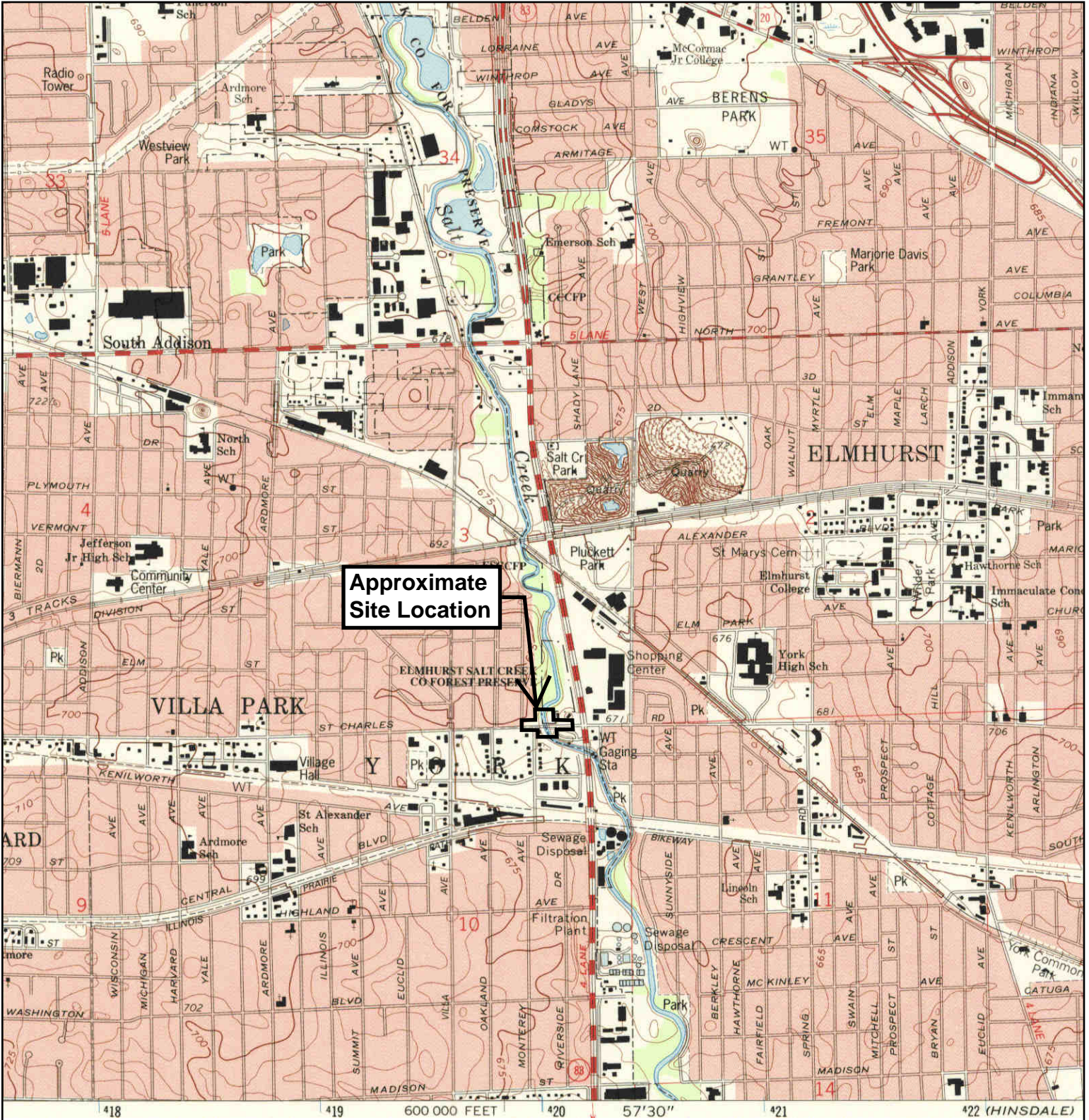
Historical Topographic Map



Approximate Site Location

<p>N ↑</p>	<p>TARGET QUAD NAME: ELMHURST MAP YEAR: 1980 PHOTOREVISED FROM :1963 SERIES: 7.5 SCALE: 1:24000</p>	<p>SITE NAME: St Charles Road Bridge - PESA ADDRESS: 525- 621 St. Charles Road Elmhurst, IL 60126 LAT/LONG: 41.8902 / -87.964</p>	<p>CLIENT: V3 Companies of IL, LTD CONTACT: Lynn Smith INQUIRY#: 4450289.4 RESEARCH DATE: 10/28/2015</p>
----------------	---	---	---

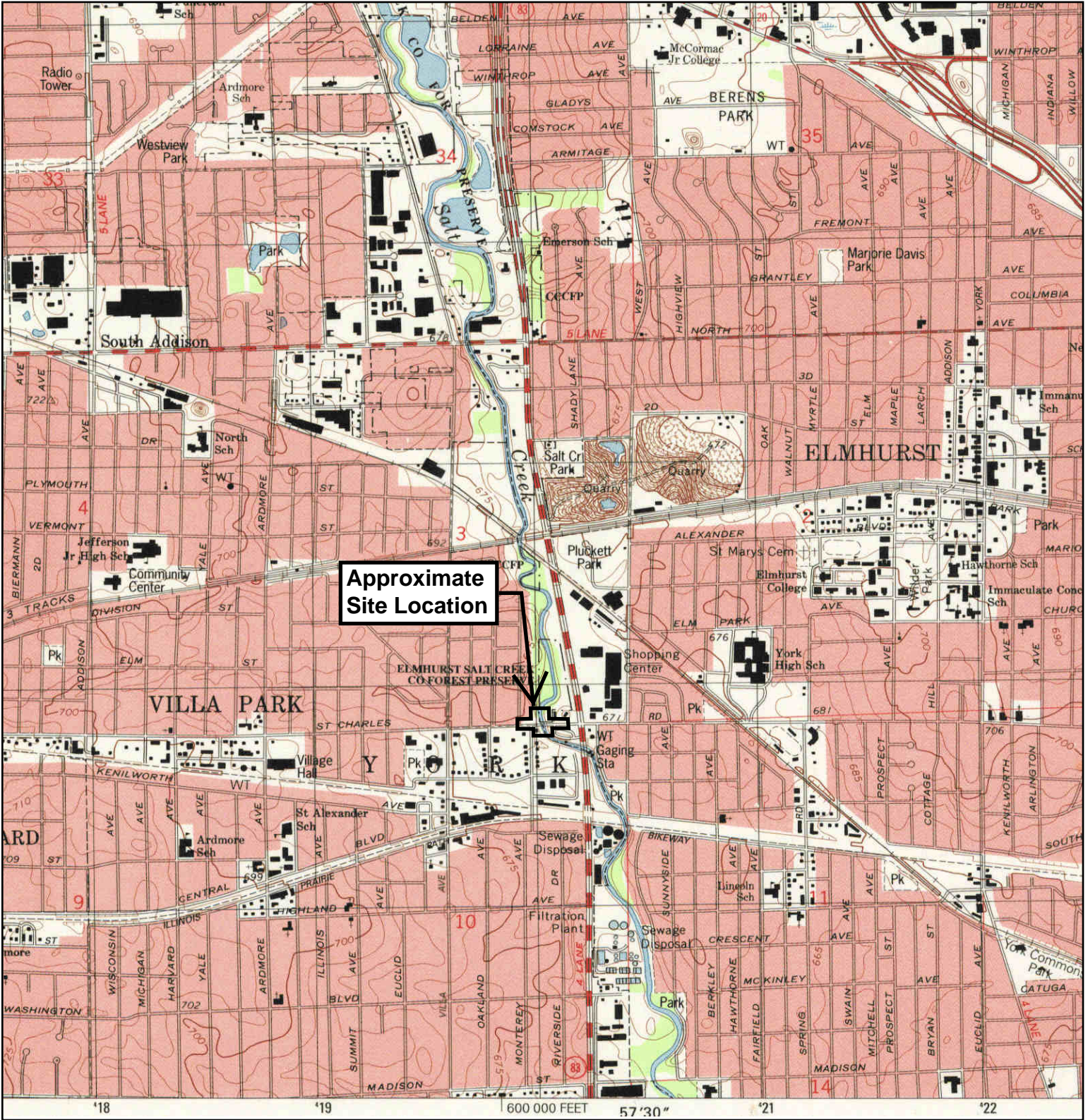
Historical Topographic Map



Approximate Site Location

<p>N ↑</p>	<p>TARGET QUAD NAME: ELMHURST MAP YEAR: 1993</p>	<p>SITE NAME: St Charles Road Bridge - PESA</p>	<p>CLIENT: V3 Companies of IL, LTD</p>
	<p>SERIES: 7.5</p>	<p>ADDRESS: 525- 621 St. Charles Road Elmhurst, IL 60126</p>	<p>CONTACT: Lynn Smith</p>
	<p>SCALE: 1:24000</p>	<p>LAT/LONG: 41.8902 / -87.964</p>	<p>INQUIRY#: 4450289.4</p>
			<p>RESEARCH DATE: 10/28/2015</p>

Historical Topographic Map



Approximate Site Location

	TARGET QUAD	SITE NAME: St Charles Road Bridge - PESA	CLIENT: V3 Companies of IL, LTD
	NAME: ELMHURST		CONTACT: Lynn Smith
	MAP YEAR: 1997	ADDRESS: 525- 621 St. Charles Road Elmhurst, IL 60126	INQUIRY#: 4450289.4
	SERIES: 7.5	LAT/LONG: 41.8902 / -87.964	RESEARCH DATE: 10/28/2015
	SCALE: 1:24000		

APPENDIX IX
PREVIOUS REPORTS

No previous reports were provided.

APPENDIX X
DEFINITIONS & ACRONYMS

TABLE 1

Definitions, Descriptions of Terms, and List of Acronyms

abandoned property—*property* that can be presumed to be deserted, or an intent to relinquish possession or control can be inferred from the general disrepair or lack of activity thereon such that a reasonable person could believe that there was an intent on the part of the current *owner* to surrender rights to the *property*.

activity and use limitations—legal or physical restrictions or limitations on the use of, or access to, a site or facility: (1) to reduce or eliminate potential exposure to *hazardous substances* or *petroleum products* in the soil or ground water on the *property*, or (2) to prevent activities that could interfere with the effectiveness of a response action, in order to ensure maintenance of a condition of no significant risk to public health or the environment. These legal or physical restrictions, which may include institutional and/or *engineering controls*, are intended to prevent adverse impacts to individuals or populations that may be exposed to *hazardous substances* and *petroleum products* in the soil or ground water on the *property*.

actual knowledge—the knowledge actually possessed by an individual who is a real person, rather than an entity. *Actual knowledge* is to be distinguished from constructive knowledge that is knowledge imputed to an individual or entity.

adjoining properties—any real *property* or properties the border of which is contiguous or partially contiguous with that of the *property*, or that would be contiguous or partially contiguous with that of the *property* but for a street, road, or other public thoroughfare separating them.

aerial photographs—photographs taken from an aerial platform with sufficient resolution to allow identification of development and activities of areas encompassing the *property*. *Aerial photographs* are often available from government agencies or private collections unique to a local area. See 8.3.4.1 of this practice.

all appropriate inquiry—that inquiry constituting *all appropriate inquiry* into the previous ownership and uses of the *property* consistent with good commercial or customary practice" as defined in CERCLA, 42 U.S.C. §9601(35)(B), that will qualify a party to a *commercial real estate transaction* for one of threshold criteria for satisfying the *LLP's* to CERCLA liability (42 U.S.C. §9601(35)(A) & (B), §9607(b)(3), §9607(q); and §9607(r)), assuming compliance with other elements of the defense. See Appendix XI.

approximate minimum search distance—the area for which records must be obtained and reviewed pursuant to Section 8 subject to the limitations provided in that section. This may include areas outside the *property* and shall be measured from the nearest *property* boundary. This term is used in lieu of radius to include irregularly shaped properties.

Asbestos Containing Material (ACM)—Regulatory agencies define ACM as a material containing greater than one (1) percent asbestos, however some states (e.g. California) define ACM as materials having 0.1% asbestos. In order to define a homogenous material as non-ACM, a minimum number of samples must be collected from the material dependant upon its type and quantity. Homogenous materials defined as non-ACM must either have 1) no

asbestos identified in all of its samples or 2) an identified asbestos concentration below the appropriate regulatory threshold. Asbestos concentrations are generally determined using polarized light microscopy or transmission electron microscopy. Point counting is an analytical method to statistically quantify the percentage of asbestos in a sample. The asbestos component of ACM may either be friable or non-friable. Friable materials, when dry, can be crumbled, pulverized, or reduced to powder by hand pressure and have a higher potential for a fiber release than non-friable ACM. Non-friable ACM are materials that are firmly bound in a matrix by plastic, cement, etc. and, if handled carefully, will not become friable. Federal and state regulations require that either all suspect building materials be presumed ACM or that an asbestos survey be performed prior to renovation, dismantling, demolition, or other activities that may disturb potential ACM. Notifications are required prior to demolition and/or renovation activities that may impact the condition of ACM in a building. ACM removal may be required if the ACM becomes damaged or is likely to be disturbed or damaged during demolition or renovation. Abatement of friable or potentially friable ACM must be performed by a licensed abatement contractor in accordance with state rules and NESHAP. Additionally, OSHA regulations for work classification, worker training and worker protection will apply.

Above Ground Storage Tanks (AST)—ASTs are generally described as storage tanks less than 10% of which are below ground (i.e., buried). Tanks located in a basement, but not buried, are also considered ASTs. Whether, and the extent to which, an AST is regulated, is determined on a case-by-case basis and depends upon tank size, its contents and the jurisdiction of its location.

Benzene, Toluene, Ethylbenzene, and Xylenes (BTEX)—BTEX are VOC components found in gasoline and commonly used as analytical indicators of a petroleum hydrocarbon release.

bona fide prospective purchaser liability protection—(42 U.S.C. §9607(r))—a person may qualify as a bona fide prospective purchaser if, among other requirements, such person made "all appropriate inquiries into the previous ownership and uses of the facility in accordance with generally accepted good commercial and customary standards and practices." Knowledge of contamination resulting from *all appropriate inquiry* would not generally preclude this liability protection. A person must make *all appropriate inquiry* on or before the date of purchase. The facility must have been purchased after January 11, 2002. See Appendix XI for the other necessary requirements that are beyond the scope of this practice.

Brownfields Amendments—amendments to CERCLA pursuant to the Small Business Liability Relief and Brownfields Revitalization Act, Pub. L. No. 107-118 (2002), 42 U.S.C. §§9601 *et seq.*

building department records—those records of the local government in which the *property* is located indicating permission of the local government to contract, alter, or demolish improvements on the *property*. Often *building department records* are located in the building department of a municipality or county. See 8.3.4.7.

business environmental risk—a risk which can have a material environmental or environmentally-driven impact on the business associated with the current or planned use of a parcel of *commercial real estate*, not necessarily limited to those environmental issues required to be investigated in this practice. Consideration of business environmental risk issues may involve addressing one or more non-scope considerations, some of which are identified in Section 13.

commercial real estate—any real *property* except a *dwelling* or *property* with no more than four *dwelling* units exclusively for residential use (except that a *dwelling* or *property* with no more than four *dwelling* units exclusively for residential use is included in this term when it has a commercial function, as in the building of such *dwellings* for profit). This term includes but is not limited to undeveloped real *property* and real *property* used for industrial, retail, office, agricultural, other commercial, medical, or educational purposes; *property* used for residential purposes that has more than four residential *dwelling* units; and *property* with no more than four *dwelling* units for residential use when it has a commercial function, as in the building of such *dwellings* for profit.

commercial real estate transaction—a transfer of title to or possession of real *property* or receipt of a security interest in real *property*, except that it does not include transfer of title to or possession of real *property* or the receipt of a security interest in real *property* with respect to an individual *dwelling* or building containing fewer than five *dwelling* units, nor does it include the purchase of a lot or lots to construct a *dwelling* for occupancy by a purchaser, but a *commercial real estate* transaction does include real *property* purchased or leased by persons or entities in the business of building or developing *dwelling* units.

Comprehensive Environmental Response, Compensation, and Liability Act (CERCLA)—(a.k.a. Superfund). CERCLA is the federal act that regulates abandoned or uncontrolled hazardous waste sites. Under this Act, joint and several liability may be imposed on potentiality responsible parties for cleanup-related costs.

Comprehensive Environmental Response, Compensation, and Liability Information System (CERCLIS)—the list of sites compiled by EPA that EPA has investigated or is currently investigating for potential *hazardous* substance contamination for possible inclusion on the *National Priorities List*.

construction debris—concrete, brick, asphalt, and other such building materials discarded in the construction of a building or other improvement to *property*.

contaminated public wells—public wells used for drinking water that have been designated by a government entity as contaminated by hazardous substances (for example, chlorinated solvents), or as having water unsafe to drink without treatment.

contiguous property owner liability protection—(42 U.S.C. §9607(q))—a person may qualify for the *contiguous property owner liability protection* if, among other requirements, such person owns real *property* that is contiguous to, and that is or may be contaminated by *hazardous* substances from other real *property* that is not owned by that person. Furthermore, such person conducted *all appropriate* inquiry at the time of acquisition of the *property* and did not know or have reason to know that the *property* was or could be contaminated

by a release or threatened release from the contiguous *property*. The *all appropriate* inquiry must not result in knowledge of contamination. If it does, then such person did "know" or "had reason to know" of contamination and would not be eligible for the *contiguous property owner liability protection*. See Appendix XI for the other necessary requirements that are beyond the scope of this practice.

CORRACTS list—a list maintained by EPA of *hazardous* waste treatment, storage, or disposal facilities and other RCRA-regulated facilities (due to past interim status or storage of *hazardous* waste beyond 90 days) that have been notified by the U.S. Environmental Protection Agency to undertake corrective action under RCRA. The *CORRACTS list* is a subset of the EPA database that manages RCRA data.

data failure—a failure to achieve the historical re-search objectives in 8.3.1 through 8.3.2.2 even after reviewing the standard historical sources in 8.3.4.1 through 8.3.4.8 that are *reasonably ascertainable* and likely to be useful. *Data failure* is one type of *data gap*. See 8.3.2.3.

data gap—a lack of or inability to obtain information required by this practice despite *good faith* efforts by the environmental *professional* to gather such information. *Data gaps* may result from incompleteness in any of the activities required by this practice, including, but not limited to *site* reconnaissance (for example, an inability to conduct the *site visit*), and interviews (for example, an inability to interview the *key site* manager, regulatory officials, etc.). See 12.7.

demolition debris—concrete, brick, asphalt, and other such building materials discarded in the demolition of a building or other improvement to *property*.

drum—a container (typically, but not necessarily, holding 55 gal (208 L) of liquid) that may be used to store *hazardous* substances or *petroleum products*.

dry wells—underground areas where soil has been removed and replaced with pea gravel, coarse sand, or large rocks. *Dry wells* are used for drainage, to control storm runoff, for the collection of spilled liquids (intentional and non-intentional) and wastewater disposal (often illegal).

due diligence—the process of inquiring into the environmental characteristics of a parcel of *commercial real estate* or other conditions, usually in connection with a commercial real estate transaction. The degree and kind of *due diligence* vary for different properties and differing purposes. See Appendix XI.

dwelling—structure or portion thereof used for residential habitation.

engineering controls (EC)—physical modifications to a site or facility (for example, capping, slurry walls, or point of use water treatment) to reduce or eliminate the potential for exposure to *hazardous substances* or *petroleum products* in the soil or ground water on the *property*. *Engineering controls* are a type of activity and use limitation (AUL).

environmental compliance audit—the investigative process to determine if the operations of an existing facility are in compliance with applicable environmental laws and regulations. This term should not be used to describe this practice, although an environmental *compliance audit* may include an environmental site assessment or, if prior audits

are available, may be part of an environmental site assessment.

environmental lien—a charge, security, or encumbrance upon title to a *property* to secure the payment of a cost, damage, debt, obligation, or duty arising out of response actions, cleanup, or other remediation of hazardous substances or *petroleum products* upon a *property*, including (but not limited to) liens imposed pursuant to CERCLA 42 U.S.C. §§9607(1) & 9607(r) and similar state or local laws.

environmental professional—a person meeting the education, training, and experience requirements as set forth in 40 CFR §312.10(b). See Appendix X2. The person may be an independent contractor or an employee of the user.

environmental site assessment (ESA)—the process by which a person or entity seeks to determine if a particular parcel of real *property* (including improvements) is subject to recognized *environmental conditions*. At the option of the user, an environmental site assessment may include more inquiry than that constituting *all appropriate inquiry* or, if the user is not concerned about qualifying for the LLPs, less inquiry than that constituting *all appropriate inquiry*. An environmental site assessment is both different from and less rigorous than an environmental *compliance* audit.

ERNS list—EPA's emergency response notification system list of reported CERCLA *hazardous* substance releases or spills in quantities greater than the reportable quantity, as maintained at the National Response Center. Notification requirements for such releases or spills are codified in 40 CFR Parts 302 and 355.

Federal Register (FR)—publication of the United States government published daily (except for federal holidays and weekends) containing all proposed and final regulations and some other activities of the federal government. When regulations become final, they are included in the Code of Federal Regulations (CFR), as well as published in the *Federal Register*.

fill dirt—dirt, soil, sand, or other earth, that is obtained off-site, that is used to fill holes or depressions, create mounds, or otherwise artificially change the grade or elevation of real *property*. It does not include material that is used in limited quantities for normal landscaping activities.

fire insurance maps—maps produced for private fire insurance map companies that indicate uses of properties at specified dates and that encompass the *property*. These maps are often available at local libraries, historical societies, private resellers, or from the map companies who produced them.

good faith—the absence of any intention to seek an unfair advantage or to defraud another party; an honest and sincere intention to fulfill one's obligations in the conduct or transaction concerned.

hazardous substance—a substance defined as a *hazardous substance* pursuant to CERCLA 42 U.S.C. 9601(14), as interpreted by EPA regulations and the courts:" (A) any substance designated pursuant to section 1321(b)(2)(A) of Title 33, (E) any element, compound, mixture, solution, or substance designated pursuant to section 9602 of this title, (C) any *hazardous waste* having the characteristics identified under or listed pursuant to section 3001 of the Resource Conservation and Recovery Act of 1976 (RCRA), as amended, (42 U.S.C. §6921) (but not including any waste the regulation of which

under RCRA (42 U.S.C. §§6901 *et seq.*) has been suspended by Act of Congress), (D) any toxic pollutant listed under section 1317(a) of Title 33, (E) any hazardous air pollutant listed under section 112 of the Clean Air Act (42 U.S.C. §7412), and (F) any imminently hazardous chemical substance or mixture with respect to which the Administrator (of EPA) has taken action pursuant to section 2606 of Title 15. The term does not include petroleum, including crude oil or any fraction thereof which is not otherwise specifically listed or designated as a *hazardous substance* under subparagraphs (A) through (F) of this paragraph, and the term does not include natural gas, natural gas liquids, liquefied natural gas, or synthetic gas usable for fuel (or mixtures of natural gas and such synthetic gas)." (See Appendix XI.)

hazardous waste—any hazardous waste having the characteristics identified under or listed pursuant to section 3001 of RCRA, as amended, (42 U.S.C. §6921) (but not including any waste the regulation of which under RCRA (42 U.S.C. §§6901.6992k) has been suspended by Act of Congress). RCRA is sometimes also identified as the Solid Waste Disposal Act. RCRA defines a *hazardous waste*. at 42 U.S.C. §6903, as: "a solid waste, or combination of solid wastes, which because of its quantity, concentration, or physical, chemical, or infectious characteristics may—(A) cause, or significantly contribute to an increase in mortality or an increase in serious irreversible, or incapacitating reversible, illness; or (B) pose a substantial present or potential hazard to human health or the environment when improperly treated, stored, transported, or disposed of, or otherwise managed."

hazardous waste/contaminated sites—sites on which a release has occurred, or is suspected to have occurred, of any *hazardous substance*, *hazardous waste*, or *petroleum products*, and that release or suspected release has been reported to a government entity.

HREC (historical recognized environmental condition)—an environmental condition which in the past would have been considered a recognized environmental condition, but which may or may not be considered a recognized environmental *condition* currently. The final decision rests with the *environmental professional* and will be influenced by the current impact of the *historical recognized environmental condition* on the *property*. If a past release of any hazardous *substances* or *petroleum products* has occurred in connection with the *property* and has been remediated, with such remediation accepted by the responsible regulatory agency (for example, as evidenced by the issuance of a no further action letter or equivalent), this condition shall be considered an *historical recognized environmental condition* and included in the findings section of the Phase I Environmental Site Assessment report. The *environmental professional* shall provide an opinion of the current impact on the *property* of this *historical recognized environmental condition* in the opinion section of the *report*. If this *historical recognized environmental condition* is determined to be a *recognized environmental condition* at the time the Phase I Environmental Site Assessment is conducted, the condition shall be identified as such and listed in the conclusions section of the *report*.

IC/EC registries—databases of institutional *controls* or engineering *controls* that may be maintained by a federal, state or local environmental agency for purposes of tracking sites that may contain residual contamination and AULs. The names for these may vary from program to program and state to state, and include terms such as Declaration of Environmental Use Restriction database (Arizona), list of

"deed restrictions" (California), environmental real covenants list (Colorado), brownfields site list (Indiana, Missouri, Pennsylvania).

innocent landowner defense—(42 U.S.C. 889601(35) & 9607(b)(3))—a person may qualify as one of three types of innocent landowners: (i) a person who "did not know and had no reason to know" that contamination existed on the *property* at the time the purchaser acquired the *property*; (ii) a government entity which acquired the *property* by escheat, or through any other involuntary transfer or acquisition, or through the exercise of eminent domain authority by purchase or condemnation; and (iii) a person who "acquired the facility by inheritance or bequest" To qualify for the first type of innocent landowner LLP, such person must *have made all appropriate inquiry* on or before the date of purchase. Furthermore, the *all appropriate inquiry* must not have resulted in knowledge of the contamination. If it does, then such person did "know" or "had reason to know" of contamination and would not be eligible for the innocent *landowner defense*. See Appendix XI for the other necessary requirements that are beyond the scope of this practice.

institutional controls (IC)—a legal or administrative restriction (for example, "deed restrictions," restrictive covenants, easements, or zoning) on the use of, or access to, a site or facility to (1) reduce or eliminate potential exposure to *hazardous substances* or *petroleum products* in the soil or ground water on the *property*, or (2) to prevent activities that could interfere with the effectiveness of a response action, in order to ensure maintenance of a condition of *no* significant risk to public health or the environment. An institutional control is a type of Activity and Use Limitation (AUL).

interviews—those portions of this practice that are contained in Section 10 and I I thereof and address questions to be asked of past and present owners, *operators*, and *occupants* of the *property* and questions to be asked of local government officials.

key site manager—the person identified by the *owner* or *operator* of a *property* as having good knowledge of the uses and physical characteristics of the *property*. See 10.5.1.

landfill—a place, location, tract of land, area, or premises used for the disposal of solid wastes as defined by state solid waste regulations. The term is synonymous with the term *solid waste disposal site* and is also known as a garbage dump, trash dump, or similar term.

Landowner Liability Protections (LLPs)—*landowner liability protections* under CERCLA; these protections include the *bona fide prospective purchaser liability protection*, *contiguous property owner liability protection*, and *innocent landowner defense* from CERCLA liability. See 42 U.S.C. §§9601(95)(A), 9601(40), 9607(b), 9607(q), 9607(r).

local government agencies—those agencies of municipal or county government having jurisdiction over the *property*. Municipal and county government agencies include but are not limited to cities, parishes, townships, and similar entities.

local street directories—directories published by private (or sometimes government) sources that show ownership, occupancy, and/or use of sites by reference to street addresses. Often *local street directories* are available at libraries, or historical societies, and/or local municipal offices. See 8.34.6 of this practice.

LUST sites—state lists of leaking *underground storage tank* sites. RCRA gives EPA and states, under cooperative agreements with EPA, authority to clean up releases from UST systems or require *owners* and *operators* to do so. (42 U.S.C. §6991b).

major occupants—those tenants, subtenants, or other persons or entities each of which uses at least 40 % of the leasable area of the *property* or any anchor tenant when the *property* is a shopping center.

material safety data sheet (MSDS)—written or printed material concerning a *hazardous substance* which is prepared by chemical manufacturers, importers, and employers for hazardous chemicals pursuant to OSHA's Hazard Communication Standard, 29 C.F.R. §1910.1200.

material threat—a physically observable or *obvious* threat which is reasonably likely to lead to a release that, in the opinion of the environmental *professional*, is threatening and might result in impact to public health or the environment. An example might include an aboveground storage tank system that contains a *hazardous substance* and which shows evidence of damage. The damage would represent a material threat if it is deemed serious enough that it may cause or contribute to tank integrity failure with a release of contents to the environment.

Maximum contaminant level (MCL)—This Safe Drinking Water concept (and also used by many states as a groundwater cleanup criteria) refers to the limit on drinking water contamination that determines whether a supplier can deliver water from a specific source without treatment.

National Contingency Plan (NCP)—the National Oil and Hazardous Substances Pollution Contingency Plan, found at 40 C.F.R. Part 300, that is the EPA's blueprint on how *hazardous substances* are to be cleaned up pursuant to CERCLA.

National Emissions Standard for Hazardous Air Pollutants (NESHAP)—(Federal Clean Air Act) This part of the Clean Air Act regulates emissions of hazardous air pollutants.

No Further Remedial Action Planned (NFRAP)—Facilities where there is NFRAP, as more particularly described under the Records Review section of this report.

Notice of Violation (NOV)—A notice of violation or similar citation issued to an entity, company or individual by a state or federal regulatory body indicating a violation of applicable rule or regulations has been identified.

National Pollutant Discharge Elimination System (NPDES)—(Clean Water Act) the federal permit system for discharges of polluted water.

National Priorities List (NPL)—list compiled by EPA pursuant to CERCLA 42 U.S.C. §9605(a)(8)(B) of properties with the highest priority for cleanup pursuant to EPA's Hazard Ranking System. See 40 C.F.R. Part 300.

obvious—that which is plain or evident; a condition or fact that could not be ignored or overlooked by a reasonable observer while visually or physically observing the *property*.

occupants—those tenants, subtenants, or other persons or entities using the *property* or a portion of the *property*.

topographic characteristics of a *property*. See 8.2.3.

operator—the person responsible for the overall operation of a facility.

other historical sources—any source or sources other than those designated in 8.3.4.1 through 8.3.4.8 that are credible to a reasonable person and that identify past uses of the *property*. The term includes, but is not limited to: miscellaneous maps, newspaper archives, internet sites, community organizations, local libraries, historical societies, current *owners* or *occupants* of neighboring properties, and records in the files and/or personal knowledge of the *property owner* and/or occupants. See 8.3.4.9.

owner—generally the fee *owner* of record of the *property*.

Presumed Asbestos-Containing Material (PACM)—A material that is suspected of containing or presumed to contain asbestos but which has not been analyzed to confirm the presence or absence of asbestos.

Polychlorinated Biphenyl (PCB)—A halogenated organic compound commonly in the form of a viscous liquid or resin, a flowing yellow oil, or a waxy solid. This compound was historically used as dielectric fluid in electrical equipment (such as electrical transformers and capacitors, electrical ballasts, hydraulic and heat transfer fluids), and for numerous heat and fire sensitive applications. PCB was preferred due to its durability, stability (even at high temperatures), good chemical resistance, low volatility, flammability, and conductivity. PCBs, however, do not break down in the environment and are classified by the EPA as a suspected carcinogen. 1978 regulations, under the Toxic Substances Control Act, prohibit manufacturing of PCB-containing equipment: however, some of this equipment may still be in use today.

picoCuries per Liter of Air (pCi/l)—Unit of measurement for Radon and similar radioactive materials.

petroleum exclusion—the exclusion from CERCLA liability provided in 42 U.S.C. §9601(14), as interpreted by the courts and EPA: "The term (*hazardous substance*) does not include petroleum, including crude oil or any fraction thereof which is not otherwise specifically listed or designated as a *hazardous substance* under subparagraphs (A) through (F) of this paragraph, and the term does not include natural gas, natural gas liquids, liquefied natural gas, or synthetic gas usable for fuel (or mixtures of natural gas and such synthetic gas)."

petroleum products—those substances included within the meaning of the *petroleum* exclusion to CERCLA, 42 U.S.C. §9601(14), as interpreted by the courts and EPA, that is: petroleum, including crude oil or any fraction thereof which is not otherwise specifically listed or designated as a *hazardous substance* under Subparagraphs (A) through (F) of 42 U.S.C. § 9601(14), natural gas, natural gas liquids, liquefied natural gas, and synthetic gas usable for fuel (or mixtures of natural gas and such synthetic gas). (The word fraction refers to certain distillates of crude oil, including gasoline, kerosine, diesel oil, jet fuels, and fuel oil, pursuant to Standard Definitions of Petroleum Statistics?)

petroleum storage tank (PST)—An AST or UST that contains a petroleum product.

Phase / Environmental Site Assessment—the process described in this practice.

physical setting sources—sources that provide information about the geologic, hydrogeologic, hydrologic, or

pits, ponds, or lagoons—man-made or natural depressions in a ground surface that are likely to hold liquids or sludge containing *hazardous substances* or *petroleum products*. The likelihood of such liquids or sludge being present is determined by evidence of factors associated with the pit, pond, or lagoon, including, but not limited to, discolored water, distressed vegetation, or the presence of an obvious wastewater discharge.

Polarized Light Microscopy (PLM)—see ACM section for the report, if included in the scope of services)

practically reviewable—information that is *practically reviewable* means that the information is provided by the source in a manner and in a form that, upon examination, yields information relevant to the *property* without the need for extraordinary analysis of irrelevant data. The form of the information shall be such that the *user* can review the records for a limited geographic area. Records that cannot be feasibly retrieved by reference to the location of the *property* or a geographic area in which the *property* is located are not generally *practically reviewable*. Most databases of public records are *practically reviewable* if they can be obtained from the source agency by the county, city, zip code, or other geographic area of the facilities listed in the record system. Records that are sorted, filed, organized, or maintained by the source agency only chronologically are not generally *practically reviewable*. Listings in *publicly available* records which do not have adequate address information to be located geographically are not generally considered *practically reviewable*. For large databases with numerous records (such as RCRA hazardous waste generators and registered *underground storage tanks*), the records are not *practically reviewable* unless they can be obtained from the source agency in the smaller geographic area of zip codes. Even when information is provided by zip code for some large databases, it is common for an unmanageable number of sites to be identified within a given zip code. In these cases, it is not necessary to review the impact of all of the sites that are likely to be listed in any given zip code because that information would not be *practically reviewable*. In other words, when so much data is generated that it cannot be feasibly reviewed for its impact on the $p^{10}p^{erly}$, it is *not practically reviewable*.

property—the real *property* that is the subject of the *environmental site assessment* described in this practice. Real *property* includes buildings and other fixtures and improvements located on the *property* and affixed to the land.

property tax files—the files kept for *property* tax purposes by the local jurisdiction where the *property* is located and may include records of past ownership, appraisals, maps, sketches, photos, or other information that is *reasonably ascertainable* and pertaining to *the property*. See 8.34.3.

publicly available—information that is *publicly available* means that the source of the information allows access to the information by anyone upon request.

Radon—A radioactive gas resulting from radioactive decay of naturally-occurring radioactive materials in rocks and soils containing uranium, granite, shale, phosphate, and pitchblende. Radon concentrations are measured in picoCuries per liter of air. Exposure to elevated levels of radon creates a risk of lung cancer; this risk generally increases as the level of radon and the duration of exposure increases. Outdoors, radon is diluted to such low concentrations that it

usually does not present a health concern. However, radon can accumulate in building basements or similar enclosed spaces to levels that can pose a risk to human health. Indoor radon concentrations depend primarily upon the building's construction, design and the concentration of radon in the underlying soil and groundwater. The EPA recommended annual average indoor "action level" concentration for residential structures is 4.0 pCi/l.

Resource Conservation and Recovery Act (RCRA)—Federal act regulating solid and hazardous wastes from point of generation to time of disposal ('cradle to grave'). 42 U.S.C. 6901 et seq.

RCRA CORRACTS/TSDs—The USEPA maintains a database of RCRA facilities associated with treatment, storage, and disposal (TSD) of hazardous materials, which are undergoing "corrective action". A "corrective action" order is issued when there is a release of hazardous waste or constituents into the environment from a RCRA facility.

RCRA Non-CORRACTS/TSDs—The RCRA Non-CORRACTS/TSD Database is a compilation by the USEPA of facilities that report storage, transportation, treatment, or disposal of hazardous waste. Unlike the RCRA CORRACTS/TSD database, the RCRA Non-CORRACTS/TSD database does not include RCRA facilities where corrective action is required.

RCRA generators—those persons or entities that generate hazardous wastes, as defined and regulated by RCRA.

RCRA generators list—list kept by EPA of those persons or entities that generate *hazardous wastes* as defined and regulated by RCRA.

RCRA TSD facilities—those facilities on which treatment, storage, and/or disposal of *hazardous wastes* takes place, as defined and regulated by RCRA.

RCRA TSD facilities list—list kept by EPA of those facilities on which treatment, storage, and/or disposal of *hazardous wastes* takes place, as defined and regulated by RCRA.

RCRA Violators List—RAATS. RCRA Administrative Actions Taken. RAATS information is now contained in the RCRIS database and includes records of administrative enforcement actions against facilities for noncompliance.

Resource Conservation and Recovery Information System (RCRIS)—as defined in the Records Review section of this report.

reasonably ascertainable—information that is (1) *publicly available*, (2) obtainable from its source within reasonable time and cost constraints, and (3) *practically reviewable*

recognized environmental conditions (REC)—the presence or likely presence of any *hazardous substances* or *petroleum products* on a *property* under conditions that indicate an existing release, a past release, or a *material* threat of a release of any *hazardous substances* or *petroleum* hazardous substances or petroleum products even under conditions in compliance with laws. The term is not intended to include de minimis conditions that generally do not present a water, or surface water of the *property*. The term includes into structures on the *property* or into the ground, ground threat

products to human health or the environment and that generally would not be the subject of an enforcement action if brought to the attention of appropriate governmental agencies. Conditions determined to be de minimis are not *recognized environmental conditions*.

recorded land title records—records of historical fee ownership, which may include leases, land contracts, and AULs on or of the *property* recorded in the place where land title records are, by law or custom, recorded for the local jurisdiction in *which the property* is located. (Often such records are kept by a municipal or county recorder or clerk.) *Such* records may be obtained from title companies or directly from the local government agency. Information about the title to the *property* that is recorded in a U.S. district court or any place other than where land title records are, by law or custom, recorded for the local jurisdiction in which the *property* is located, are not considered part of *recorded land title records*. See 8.3.4.4.

records of emergency release notifications EPCRA—(42 U.S.C. §11004)—requires *operators* of facilities to notify their local emergency planning committee (as defined in EPCRA) and state emergency response commission (as defined in EPCRA) of any release beyond the facility's boundary of any reportable quantity of any extremely *hazardous* substance. Often the local fire department is the local emergency planning committee. Records of such notifications are "Records of Emergency Release Notifications" (42 U.S.C. 11004).

records review—that part that is contained in Section 8 of this practice addresses which records shall or may be reviewed.

report—the written report prepared by the *environmental professional* and constituting part of a "Phase 1 Environmental Site Assessment," as required by this practice

State "CERCLIS" List (SCL)—(see SPL/State Priority List, below)

Site reconnaissance—that part that is contained in Section 9 of this practice and addresses what should be done in connection with the *site visit*. The *site reconnaissance* includes, but is not limited to, the site visit done in connection with such a *Phase I Environmental Site Assessment*.

site visit—the visit to the *property* during which observations are made constituting the *site reconnaissance* section of this practice.

solid waste disposal site—a place, location, tract of land, area, or premises used for the disposal of solid wastes as defined by state solid waste regulations. The term is synonymous with the term *landfill* and is also known as a garbage dump, trash dump, or similar term.

Solid Waste Facility List (SWF)—A Vista Information Solutions, Inc. database of solid waste facilities listed by state.

Solid Waste Facility/Landfill (SWLF)—The IEPA maintains a database of sites located within Illinois. The database information may include the facility name, class, operation type, area, estimated operational life, and owner.

solvent—a chemical compound that is capable of dissolving another substance and may itself be a *hazardous* substance, used in a number of manufacturing/industrial processes including but not limited to the manufacture of paints and coatings for industrial and household purposes, equipment clean-up, and surface degreasing in metal fabricating indus-

tries.

Spill Prevention, Control and Countermeasures (SPCC)—SPCC plans are required under federal law (Clean Water Act and Oil Pollution Act) for any facility storing petroleum in tanks and/or containers of 55-gallons or more that when taken in aggregate exceed 1,320 gallons. SPCC plans are also required for facilities with underground petroleum storage tanks with capacities of over 42,000 gallons. Many states have similar spill prevention programs, which may have additional requirements.

State Hazardous Waste Sites (SHWS)—The IEPA maintains a database of state equivalent CERCLIS facilities in the State of Illinois. This may or may not already be on the federal CERCLIS list. Priority sites planned for cleanup using state funds (state equivalent of superfund) are identified along with sites where cleanup will be paid for by potentially responsible parties.

State Priority List (SPL)—State list of confirmed sites having contamination in which the state is actively involved in clean up activities or is actively pursuing potentially responsible parties for clean up. Sometimes referred to as State "CERCLIS" List.

standard environmental record sources—those records specified in 8.2.1.

standard historical sources—those sources of information about the history of uses of *property* specified in 8.3.4.

standard physical setting source—a current USGS 7.5 Minute Topographic Map (if any) showing the area on which the *property* is located. See 8.2.3.

standard practice—the activities set forth in this practice.

standard sources—sources of environmental, physical setting, or historical records specified in Section 8 of this practice.

state registered USTs—state lists of *underground storage tanks* required to be registered under Subtitle I, Section 9002 of RCRA.

sump—a pit, cistern, cesspool, or similar receptacle where liquids drain, collect, or are stored.

TSD facility—treatment, storage, or disposal facility (see RCRA TSD facilities).

Toxic Release Inventory (TRI)—Routine EPA report on releases of toxic chemicals to the environment based upon information submitted by entities subject to reporting under the Emergency Planning and Community Right to Know Act.

Toxic Substances Control Act (TSCA)—A federal law regulating manufacture, import, processing and distribution of chemical substances not specifically regulated by other federal laws (such as asbestos, PCBs, lead-based paint and radon). 15 U.S.C 2601 et seq.

underground injection—the emplacement or discharge of fluids into the subsurface by means of a well, improved sinkhole, sewage drain hole, subsurface fluid distribution system or other system, or groundwater point source.

underground storage tank (UST)—any tank, including

underground piping connected to the tank, that is or has been used to contain *hazardous substances* or *petroleum products* and the volume of which is 10 % or more beneath the surface of the ground.

user—the party seeking to use Practice E 1527 to complete an environmental *site assessment* of the *property*. A user may include, without limitation, a potential purchaser of *property*, a potential tenant of *property*, an *owner of property*, a lender, or a *property manager*. The user has specific obligations for completing a successful application of this practice as outlined in Section 6.

USGS 7.5 Minute Topographic Map—the map (if any) available from or produced by the United States Geological Survey, entitled "*USGS 7.5 Minute Topographic Map*," and showing the *property*.

visually and/or physically observed—during a *site visit* pursuant to this practice, this term means observations made by vision while walking through a *property* and the structures located on it and observations made by the sense of smell, particularly observations of noxious or foul odors. The term "walking through" is not meant to imply that disabled persons who cannot physically walk may not conduct a site visit; they may do so by the means at their disposal for moving through the *property* and the structures located on it.

wastewater—water that (1) is or has been used in an industrial or manufacturing process, (2) conveys or has conveyed sewage, or (3) is directly related to manufacturing, processing, or raw materials storage areas at an industrial plant. *Wastewater* does not include water originating on or passing through or adjacent to a site, such as stormwater flows, that has not been used in industrial or manufacturing processes, has not been combined with sewage, or is not directly related to manufacturing, processing, or raw materials storage areas at an industrial plant.

Wetlands—Areas that are typically saturated with surface or groundwater that create an environment supportive of wetland vegetation (i.e., swamps, marshes, bogs). The Corps of Engineers Wetlands Delineation Manual (Technical Report Y-87-1) defines wetlands as areas inundated or saturated by surface or groundwater at a frequency and duration sufficient to support, and that under normal circumstances do support, a prevalence of vegetation typically adapted for life in saturated soil conditions. For an area to be considered a jurisdictional wetland, it must meet the following criteria: more than 50 percent of the dominant plant species must be categorized as Obligate, Facultative Wetland, or Facultative on lists of plant species that occur in wetlands; the soil must be hydric; and, wetland hydrology must be present. The federal Clean Water Act which regulates "waters of the US," also regulates wetlands, a program jointly administered by the USACE and the EPA. Waters of the U.S. are defined as: (1) waters used in interstate or foreign commerce, including all waters subject to the ebb and flow of tides; (2) all interstate waters including interstate wetlands; (3) all other waters such as intrastate lakes, rivers, streams (including intermittent streams), mudflats, sandflats, wetlands, sloughs, prairie potholes, wet meadows, playa lakes, or natural ponds, etc., which the use, degradation, or destruction could affect interstate/foreign commerce; (4) all impoundments of waters otherwise defined as waters of the U.S., (5) tributaries of waters identified in 1 through 4 above; (6) the territorial seas; and (7) wetlands adjacent to waters identified in 1 through 6 above. Only the USACE has the authority to make a final wetlands jurisdictional determination.

zoning/land use records—those records of the local government in which the *property* is located indicating the uses permitted by the local government in particular zones within its jurisdiction. The records may consist of maps and/or written records. They are often located in the planning department of a municipality or county. See 8.3.4.8.

Acronyms:

AULs—Activity and Use Limitations.

AHERA—Asbestos Hazard Emergency Response Act

BGS—Below Ground Surface

CERCLA—Comprehensive Environmental Response, Compensation and Liability Act of 1980 (as amended, 42 U.S.C. §§9601 *et seq.*).

CERCLIS—Comprehensive Environmental Response, Compensation and Liability Information System (maintained by EPA).

CFR—Code of Federal Regulations.

CORRACTS—facilities subject to Corrective Action under RCRA.

DOT—U.S. Department of Transportation

EPA—United States Environmental Protection Agency.

EPCRA—Emergency Planning and Community Right to Know Act ((also known as SARA Title E0, 42 U.S.C. §§11001-11050 *et seq.*).

ERNS—emergency response notification system. 3.3.9
ESA—Environmental Site Assessment (different than an environmental *compliance audit*, 3.2.27).

FOIA—U.S. Freedom of Information Act (5 U.S.C. §552 as amended by Public Law No. 104-231, 110 Stat.). 3.3.11 *FR*—Federal Register.

ICs—Institutional Controls.

LLP—Landowner Liability Protections under the *Brownfields Amendments*

LUST—Leaking Underground Storage Tank.

MSDS—Material Safety Data Sheet.

NCP—National Contingency Plan.

NFRAP—former CERCLIS sites where no further remedial action is planned under CERCLA.

NPDES—National Pollutant Discharge Elimination System.

NPL—National Priorities List.

OSHA—Occupational Safety and Health Administration

PCBs—polychlorinated biphenyls.

PRP—Potentially Responsible Party (pursuant to CERCLA 42 U.S.C. §9607(a)).

RCRA—Resource Conservation and Recovery Act (as amended, 42 U.S.C. §§6901 *et seq.*).

SARA—Superfund Amendments and Reauthorization Act of 1986 (amendment to CERCLA).

TPH—Total Petroleum Hydrocarbons

TSDF—*hazardous waste* treatment, storage or disposal facility.

USACE—United States Army Corps of Engineers

USC—United States Code.

USGS—United States Geological Survey.

USNRCS—United States Department of Agriculture-Natural Resource Conservation Service

UST—Underground Storage Tank.

VCP—Voluntary Cleanup Program

VOC—Volatile Organic Compound

Significance and Use

Uses—This practice is intended for use on a voluntary basis by parties who wish to assess the environmental condition of *commercial real estate* taking into account commonly known and *reasonably ascertainable* information. While use of this practice is intended to constitute *all appropriate inquiry* for purposes of the *LLPs*, it is not intended that its use be limited to that purpose. This practice is intended primarily as an approach to conducting an inquiry designed to identify *recognized environmental conditions* in connection with a *property*. No implication is intended that a person must use this practice in order to be deemed to have conducted inquiry in a commercially prudent or reasonable manner in any particular transaction. Nevertheless, this practice is intended to reflect a commercially prudent and reasonable inquiry. (See Section 1.6.)

APPENDIX XI
ASSUMPTIONS, LIMITATIONS & EXCEPTIONS

Assumptions, Limitations & Exceptions

This ESA represents V3's professional experience and judgment, and a good faith effort to obtain all available information. Information provided to V3 by the {CLIENT COMPANY NAME}, User representatives, site contacts, and others contacted in this regard, have been accepted in good faith and assumed to be accurate, unless contradicted by more credible information. It is to be understood that V3 assumes no responsibility or liability for the accuracy of such documents or accuracy or withholding of information by any of the involved parties, that could affect the transaction. A reasonable attempt was made to obtain all information pertinent to the work scope; however, not all such information may have been received by the date of issuance of the report. Such instances are identified within this report. Consideration of such missing information is beyond the scope of this assessment.

State and federal laws and regulations referenced in this report are provided for information purposes and should not be construed as legal opinion or recommendation.

The ASTM Standard and the AAI Rule identify specific limitations to the due diligence process. These limitations provide guidance for the environmental professional and the User, in determining whether all appropriate inquiry has been conducted. The identified limitations include the following:

- No ESA can wholly eliminate uncertainty regarding the potential for RECs in connection with a property. Certain environmental conditions may exist on the site that are beyond the scope of these identified standards, but may warrant consideration.
- *All appropriate inquiry* does not mean an exhaustive assessment of a clean property.
- Not every property will warrant the same level of assessment.
- It should not be concluded or assumed that an inquiry was not all appropriate inquiry merely because the inquiry did not identify recognized environmental conditions in connection with a property.
- In the event data gaps are identified, the Environmental Professional will endeavor to comment upon the significance of those data gaps. However, the Environmental Professional cannot, and does not warrant or guarantee that no significant events, releases, or conditions arose, during the periods of such data gaps.

The AAI standard indicates that an ESA is valid for a time period of 6 months. Subsequent to this time period, the ESA must be updated in accordance with AAI guidance.

As indicated previously, an ESA is performed for the purpose of satisfying one of the requirements to qualify as an *innocent landowner*, *contiguous property owner*, or *bona fide prospective purchaser*, relative to potential CERCLA liability. It does not address additional requirements in this regard. Such additional requirements include that landowners must meet *Continuing Obligations* to achieve and maintain LLPs. Continuing obligations include “(1) complying with *land use restrictions* and *institutional controls*; (2) taking reasonable steps with respect to *hazardous substance* releases; (3) providing full cooperation, assistance, and access to persons that are authorized to conduct response actions or natural resource restoration; (4) complying with information requests and administrative subpoenas; and (5) providing legally required notices.

The findings, opinions and conclusions of this report are not scientific certainties, but rather, probabilities based on professional judgment concerning the significance of the data gathered during the course of the environmental investigation. V3 is not able to represent that the site or adjoining land contains no hazardous waste, oil, or other latent conditions beyond that detected or observed by V3 during the ESA. The possibility always exists for contaminants to migrate through surface water, air, or groundwater. The ability to completely address the environmental risk associated with transport in these media is beyond the scope of this investigation.