



March 26, 2018

TESTING SERVICE CORPORATION

Corporate Office

360 South Main Place, Carol Stream, IL 60188-2404
630.462.2600 • Fax 630.653.2988

Mr. Andrew Pufundt
Christopher B. Burke Engineering, Ltd.
9575 West Higgins Road, Suite 600
Rosemont, IL 60018-4920

RE: L - 87,868A
Potentially Impacted Property Evaluation for LPC-663 Form
2018 Street Improvement Program
Holly Court Area
Villa Park, IL

Dear Mr. Pufundt:

Testing Service Corporation (TSC) has completed a Potentially Impacted Property (PIP) Evaluation, soil sampling, and laboratory analyses for the above captioned project. The general scope of work was outlined in TSC Proposal 60,024 dated December 27, 2017. TSC was requested to evaluate site soil conditions for the disposal of construction spoils at a Clean Construction & Demolition Debris (CCDD) or Uncontaminated Soil Fill Operation (USFO) facility.

Uncontaminated soil including uncontaminated soil mixed with clean construction or demolition debris (CCDD) accepted at a CCDD fill operation must be certified to be uncontaminated soil in accordance with Section 22.51(f)(2)(B) of the Environmental Protection Act [415 ILCS 5/22.51(f)(2)(B)]. Uncontaminated soil accepted at an uncontaminated soil fill operation (USFO) must be certified to be uncontaminated soil in accordance with Section 22.51a(d)(2)(B) of the Environmental Protection Act [415 ILCS 5/22.51a(d)(2)(B)]. These certifications must be made by a licensed professional engineer or geologist (PE/PG) using the Form LPC-663 when the soil is removed from a site which is determined by the PE/PG to be a "Potentially Impacted Property" (PIP) based on review of readily ascertainable property history, environmental databases and site reconnaissance. Uncontaminated soil from a site which is not identified as a PIP by the PE/PG may be certified by either the source site owner or operator using LPC-662 with pH analysis only.

Source Site

The source site ("Site") is streets in Villa Park, IL near Holly Court in a majority residential area bounded on the south by a commercial zone along East St. Charles Road. The streets include North Bierman Avenue and North 2nd Avenue from West Division Street to East St. Charles Road, and, Holly Court from North Westmore Avenue to Addison Road. The activity generating the soil for disposal is rehabilitation and reconstruction of the road pavement and a simultaneous sewer separation project along 2nd Avenue from West Division Street to Holly Court. The limits of the source site are shown on the enclosed Boring Location Plan

Records Review

In accordance with Illinois Administrative Code 35 Part 1100, on behalf of the Site owner, TSC evaluated the historical uses of the Site to identify potential contamination sources, both from the Site and adjoining properties, which may cause the Site to be considered a PIP.

TSC researched the history of the property by reviewing historical topographic maps dating back to 1891 and aerial photographs dating back to 1939. Based on this information, the Site and surrounding area appears to have seen residential subdivision construction since after 1920, completing after 1939. The area along St. Charles Road had been sparsely developed with some residential and commercial properties at this time, including commercial facilities on the northwest, southwest, and southeast corners of St. Charles Road and Westmore Avenue constructed after 1939. The southeast facility with the present day address of 1005 East St. Charles Road is over 200 feet to the southwest of the Site, the other two are over 350 feet away. The northwest corner facility appears to have been a gas station throughout that time to the present day, while the southwest and southeast facilities are indeterminate in that respect, other than clearly not being facilities of that nature since after 2002 and 1993, respectively. A commercial building existed in the lot of the present day Larry Roesch Chevrolet on the northwest corner of St. Charles and Addison, over 250 feet to the south of the Site since before 1939. A large paved parking area was added to this facility after 1939, and the building was expanded to its present day proportions after 1962. Nearly all of the present day commercial facilities and parking lots along St. Charles Road were in place after 1962. The row of apartments north of Division Street were constructed after 1962, being formerly vacant lots. The commercial facility on the southwest corner of St. Charles and Westmore was demolished after 2002 and has been left a vacant lot to the present day. The Site and adjacent properties then remain as described into the present day.

TSC evaluated current Federal and State environmental agency records for the Site and vicinity by obtaining information from an EDR First Report from Environmental Data Resources, Inc. (EDR). The EDR First Report identifies listings on reviewed environmental databases within one quarter mile of the Site address and is utilized in identifying potential contamination sources, both at the Site and from adjoining properties, which may cause the Site to be considered a PIP.

The EDR First Report does not identify the Site address on the various reviewed environmental databases.

The EDR First Report information does identify properties adjacent or nearby to the Site on the various reviewed environmental databases.

Elmhurst Flower Growers, Inc., at 2N150 Addison Road, was found by the Site reconnaissance to not be accurately coded by the EDR database search and not actually in the area of the Site.

Wawaks Standard Service, currently A To Z Auto Repair Inc., adjacent to the east of the Site at 2nd Avenue at 446 West St. Charles Road, is on EDR Hist Auto. At 442 West St. Charles Road, it is also on RCRA-SQG for being a small quantity generator of D000 not defined, D001 ignitable, F003 and F005 solvent wastes with no violations found.

Thompson One Hour Martinizing, currently now a vaping merchant, adjacent to the south of the Site at 2nd Avenue at 1051 East St. Charles Road, is on EDR Hist Cleaner.

Larry Roesch Chevrolet, coded by the EDR report as existing adjacent to the southeast of the Site at 2nd Street, but with an address of 1111 East St. Charles Road which is not in that location but potentially more likely matches the now vacant lot at the southwest corner of St. Charles Road and Westmore Avenue over 350 feet away from the Site, is on Underground Storage Tank (UST) for having two tanks that are exempt from registration. L&L Management, likely the same property with the address of 1115 East St. Charles Road, is on Leaking Underground Storage Tank (LUST) for gasoline without a No Further Remediation (NFR) letter. Potentially the same location, and confirmed to be formerly in the location of the now vacant lot at the southwest corner of St. Charles and Westmore, under the name Shell Oil Co. with an address of 935 East St. Charles is on LUST for gasoline with an NFR recorded on July 8, 2005. It is also on UST for having removed three gasoline tanks and one used oil tank.

JS Oakbrook Cleaners, at 17N43 Westmore Avenue, was found by the Site reconnaissance to not be accurately coded by the EDR database search and not actually in the area of the Site.

Lee's CITGO, with the address of 1005 East St. Charles Road, which would put it 200 feet away to the southwest of the Site in the current location of Sakura Sushi, at the southeast corner of St. Charles and Westmore, is on EDR Hist Auto.

CITGO, with the address of 938 East St. Charles Road, which would put it 350 feet away to the southwest of the Site in the location of the current gas station at the northwest corner of St. Charles and Westmore is on LUST for gasoline without an NFR letter. It is also on UST for having three gasoline tanks that are currently in use. The same address with the name of Dalise Enterprises is on EDR Hist Auto. This facility is currently under the name Amstar.

Larry Roesch Chevrolet, over 250 feet to the southeast of the Site, at 400 West St. Charles Road, is on RCRA-SQG for being a small quantity generator of D001 ignitable wastes with no violations found. It is also on UST for having removed a gasoline tank and for having a used oil tank that is exempt from registration. The same address with the name A To Z Body and Fender Inc. is on RCRA-CESQG for being a conditionally exempt small quantity generator of D001 ignitable, and F003 and F005 solvent wastes with no violations found. It is also on LUST for gasoline without an NFR letter.

All other facilities listed are beyond a likely zone of potential influence to the Site.

The EDR First Report information Orphan Summary does not identify any properties.

Site Reconnaissance

On January 18, 2018, a TSC Professional Geologist conducted a reconnaissance of the Site for the purpose of identifying indications of the use or disposal of hazardous substances or petroleum products. The Site is streets in a majority residential area consistent with information reviewed on topographic maps, aerial photographs, and the EDR environmental reports. The current status of the surrounding properties is also consistent with the information reviewed and none of the above or following conditions were noted at their locations within a likely zone of influence to the Site. No indications of staining, unnaturally stressed vegetation or areas conspicuously absent of vegetation were noted at the Site. No evidence of aboveground storage tanks or of vent or fill pipes suggesting the presence of underground storage tanks were identified on the Site. No indication of petroleum

sheen was identified. No indications of solid waste or drum storage were noted at the Site. No suspect PCB containing equipment or hazardous waste generation was identified on the Site. No evidence of the use or release of hazardous substances or petroleum products was identified at the Site. No additional sources of potential impact from the Site or adjacent properties were identified.

Based on properties adjacent and nearby to the Site appearing on the environmental database search and the findings of the Site reconnaissance, the Site was identified as a Potentially Impacted Property. The collection of soil samples and analysis were performed to evaluate the soil for contaminants of concern.

Soil Sampling & Analytical Testing

On February 27, 2018, TSC, in conjunction with additional geotechnical exploration work, performed nine borings (C-1 through C-9) in the streets to be rehabilitated/reconstructed, and, representative of soil that is to be potentially excavated and disposed off-site. The sample locations are indicated on the attached Boring Location Plan.

The soil consists generally of silty clay with little sand and gravel. The samples were screened using a Mini-RAE 2000 photo-ionization detector (PID), which did not detect any readings exceeding background conditions. No visual or odorous signs of impact were noted in the sample locations. Two soil samples (C-3 and C-6) were selected as being representative of the soil to be potentially excavated and disposed of from the Site. The samples were placed in laboratory supplied jars and 5035 preserved vials. The samples were then placed in a cooler on ice and transported to the analytical laboratory using standard chain of custody procedures. Based on the findings of the environmental database review described above, TSC's Professional Geologist determined that, for C-3 and C-6, analysis for Volatile Organic Compounds (VOCs), lead, and pH are appropriate indicator parameters of the potential impact to the Site.

The analytical results are presented in the First Environmental Laboratories, Inc. analytical report dated March 7, 2018. The analytical report indicates that no VOCs were detected in any of the samples at the laboratory reporting limits. Low levels of lead were detected consistent with naturally occurring background concentrations in both of the samples at the laboratory reporting limits. The pH values of 6.91 for sample C-3 and 8.84 for sample C-6 are within the required range of 6.25-9.0 units.

The analytical results were compared to the Maximum Allowable Concentrations of Chemical Constituents (MACs) listed in 35 IAC 1100 Subpart F. *The analytical results obtained from the soil samples tested indicate that all analyzed parameters meet their respective MACs for disposal at a CCDD/USFO facility.*

The IEPA LPC-663 Form, Uncontaminated Soil Certification, signed by a Licensed Professional Geologist, along with the analytical report and chain of custody, has been completed for disposal of soil from the Site in the Holly Court area in Villa Park, IL as previously described in this report and shown on the attached boring location plan.

Please note that CCDD/USFO facilities screen each load with a PID, which will determine the final acceptance of individual loads, regardless of the analytical results.

Additional Services for 2nd Avenue Sewer Separation

TSC was requested to perform additional soil borings and analytical testing at the intersection of Holly Court and 2nd Avenue by Christopher B. Burke Engineering, Ltd. (CBBEL) and the DuPage County Community Development Commission (DuPage County). Three borings identified as C-16, C-17, and C-18 were performed to a depth of 10 feet. Geotechnical information from the three soil borings has been reported separately. The sample locations are shown on the sample location plan.

The samples were screened using a Mini-RAE 2000 photo-ionization detector (PID), which did not detect any readings exceeding background conditions. No visual or odorous signs of impact were noted in the sample locations. One representative soil sample from each boring was selected for analysis. Based on requests from DuPage County and CBBEL, the samples were analyzed for benzene, toluene, ethylbenzene and xylenes (BTEX), methyl-tert butyl ether (MTBE), polynuclear aromatic hydrocarbons (PNAs), lead, and pH.

The analytical results are presented in the First Environmental Laboratories, Inc. analytical report dated March 8, 2018. The analytical report indicates that no BTEX, MTBE, or PNAs were detected in any of the samples at the laboratory reporting limits. Low levels of lead consistent with naturally occurring background concentrations, were detected in all of the samples at the laboratory reporting limits. The pH values of 8.79 for sample C-16, 8.73 for sample C-17, and 8.32 for C-18 are within the required range of 6.25-9.0 units.

The analytical results were compared to the Maximum Allowable Concentrations of Chemical Constituents (MACs) listed in 35 IAC 1100 Subpart F. *The analytical results obtained from the soil samples tested indicate that all analyzed parameters meet their respective MACs for disposal at a CCDD/USFO facility.*

The analytical results were also compared to the Tier 1 Construction Worker Ingestion and Inhalation Objectives published in TACO IAC35742. Lead was detected at concentrations of 15.4 mg/Kg, 15.5 mg/Kg and 14.5mg/Kg, which are below the Construction Worker Objective of 700mg/Kg. No BTEX, MTBE, or PNA compounds were detected above the laboratory reporting limits.



We appreciate the opportunity to be of service to you. Please contact us with any questions.

Respectfully,

TESTING SERVICE CORPORATION

A blue ink signature of David L. Hurst, written in a cursive style.

David L. Hurst
Vice President
Environmental Services

Prepared by:

A blue ink signature of Aaron J. Ulrey, written in a cursive style.

Aaron J. Ulrey, P.G. #196.001390
Project Geologist

DLH:AJU:ijm

Enc: LPC-663 Form
Boring Location Plan
Analytical Reports and Chains of Custody
EDR First Report Information
General Conditions



Bureau of Land • 1021 North Grand Avenue East • P.O. Box 19276 • Springfield • Illinois • 62794-9276

Uncontaminated Soil Certification by Licensed Professional Engineer or Licensed Professional Geologist for Use of Uncontaminated Soil as Fill in a CCDD or Uncontaminated Soil Fill Operation LPC-663

Revised in accordance with 35 Ill. Adm. Code 1100, as amended by PCB R2012-009 (eff. Aug. 27, 2012)

This certification form is to be used by professional engineers and professional geologists to certify, pursuant to 35 Ill. Adm. Code 1100.205(a)(1)(B), that soil (i) is uncontaminated soil and (ii) is within a pH range of 6.26 to 9.0. If you have questions about this form, please telephone the Bureau of Land Permit Section at 217/524-3300.

This form may be completed online, saved locally, printed and signed, and submitted to prospective clean construction or demolition debris (CCDD) fill operations or uncontaminated soil fill operations.

I. Source Location Information

(Describe the location of the source of the uncontaminated soil)

Project Name: Villa Park 2018 Street Improvement Program Office Phone Number, if available: 847-823-0500

Physical Site Location (address, including number and street):

Bierman and 2nd Ave from Division St to St. Charles Rd and Holly Ct from Westmore Ave to Addison Rd

City: Villa Park State: IL Zip Code: 60181

County: DuPage Township: York

Lat/Long of approximate center of site in decimal degrees (DD.ddddd) to five decimal places (e.g., 40.67890, -90.12345):

Latitude: 41.89176 Longitude: -87.99132
(Decimal Degrees) (-Decimal Degrees)

Identify how the lat/long data were determined:

GPS Map Interpolation Photo Interpolation Survey Other

EDR First Report

IEPA Site Number(s), if assigned: BOL: None BOW: None BOA: None

II. Owner/Operator Information for Source Site

Site Owner

Site Operator

Name: _____

Name: _____

Street Address: _____

Street Address: _____

PO Box: _____

PO Box: _____

City: _____ State: _____

City: _____ State: _____

Zip Code: _____ Phone: _____

Zip Code: _____ Phone: _____

Contact: _____

Contact: _____

Email, if available: _____

Email, if available: _____

This Agency is authorized to require this information under Section 4 and Title X of the Environmental Protection Act (415 ILCS 5/4, 5/39). Failure to disclose this information may result in: a civil penalty of not to exceed \$50,000 for the violation and an additional civil penalty of not to exceed \$10,000 for each day during which the violation continues (415 ILCS 5/42). This form has been approved by the Forms Management Center.

Project Name: Villa Park 2018 Street Improvement Program

Latitude: 41.89176 Longitude: -87.99132

Uncontaminated Site Certification

III. Basis for Certification and Attachments

For each item listed below, reference the attachments to this form that provide the required information.

- a. A Description of the soil sample points and how they were determined to be sufficient in number and appropriately located 35 Ill. Adm. Code 1100.610(a):

See attached report. Site residential subdivision since before 1939 with commercial zone in place along southern extent since after 1962. Twelve borings performed and soils screened with a PID, which did not identify readings exceeding background conditions. Nearby and adjacent properties to Site identified on EDR databases.

- b. Analytical soil testing results to show that soil chemical constituents comply with the maximum allowable concentrations established pursuant to 35 Ill. Adm. Code Part 1100, Subpart F and that the soil pH is within the range of 6.25 to 9.0, including the documentation of chain of custody control, a copy of the lab analysis; the accreditation status of the laboratory performing the analysis; and certification by an authorized agent of the laboratory that the analysis has been performed in accordance with the Agency's rules for the accreditation of environmental and the scope of the accreditation [35 Ill. Adm. Code 1100.201(g), 1100.205(a), 1100.610]:

Soil samples collected for VOCs and lead; or; BTEX/MTBE, PNAs, and lead; & pH. Analytical results meet MACs. pH 6.91 for C-3, 8.84 for C-6, 8.79 for C-16, 8.73 for C-17, and 8.32 for C-18 between 6.25 and 9.0, therefore, soil is uncontaminated.

IV. Certification Statement, Signature and Seal of Licensed Professional Engineer or Licensed Professional Geologist

I, Aaron J. Ulrey (name of licensed professional engineer or geologist) certify under penalty of law that the information submitted, including but not limited to, all attachments and other information, is to the best of my knowledge and belief, true, accurate and complete. In accordance with the Environmental Protection Act [415 ILCS 5/22.51 or 22.51a] and 35 Ill. Adm. Code 1100.205(a), I certify that the soil from this site is uncontaminated soil. I also certify that the soil pH is within the range of 6.25 to 9.0. In addition, I certify that the soil has not been removed from the site as part of a cleanup or removal of contaminants. All necessary documentation is attached.

Any person who knowingly makes a false, fictitious, or fraudulent material statement, orally or in writing, to the Illinois EPA commits a Class 4 felony. A second or subsequent offense after conviction is a Class 3 felony. (415 ILCS 5/44(h))

Company Name: Testing Service Corporation

Street Address: 360 S. Main Place

City: Carol Stream State: IL Zip Code: 60188

Phone: 630-462-2600

Aaron J. Ulrey

Printed Name:

Aaron J. Ulrey

Licensed Professional Engineer or
Licensed Professional Geologist Signature:

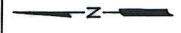
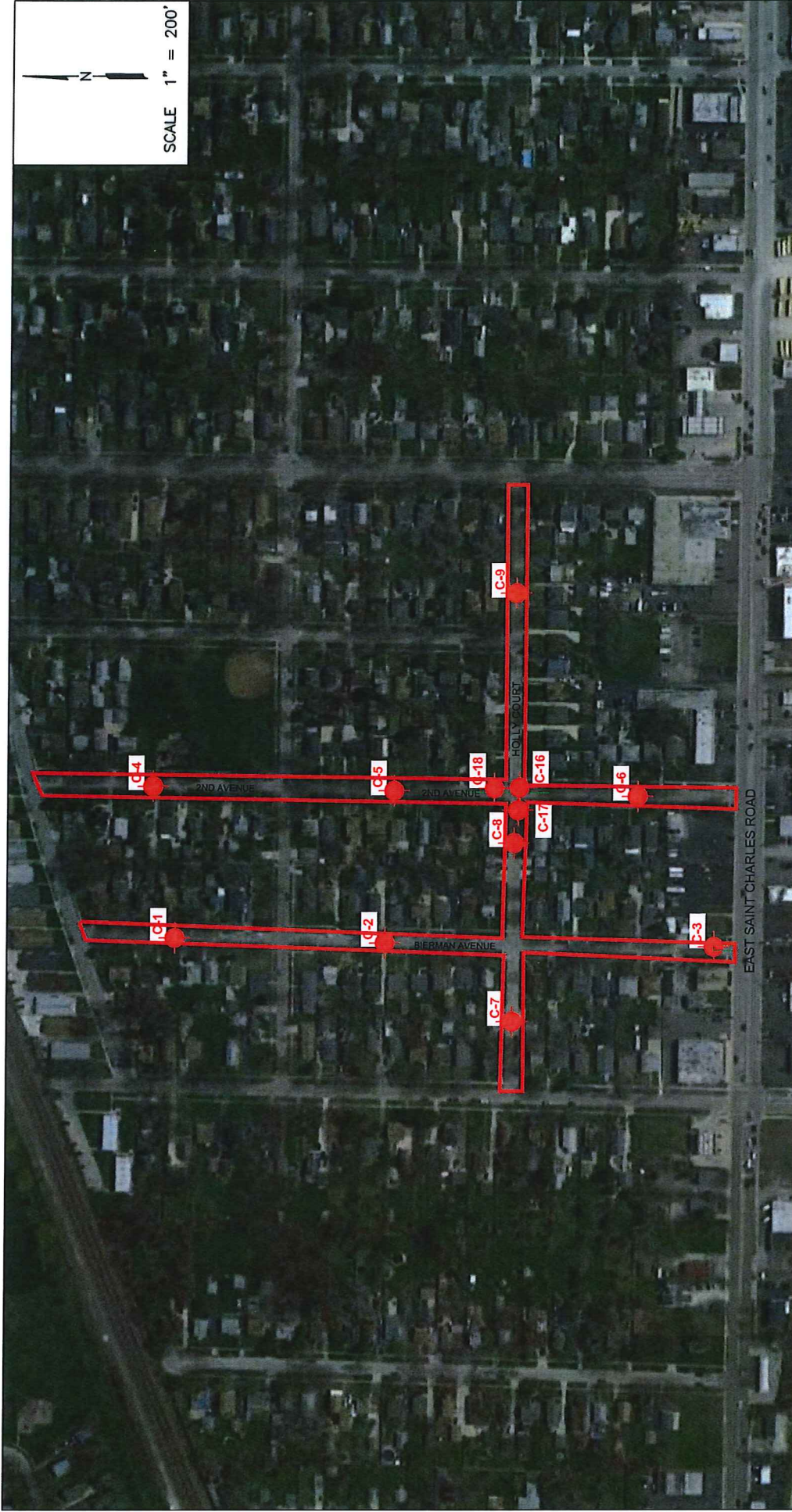
3-26-18

Date:



P.E. or L.P.G. Seal:

L- 87.868A



SCALE 1" = 200'

NOTE: GROUND SURFACE ELEVATIONS AT THE BORINGS WERE ACQUIRED BY TSC USING A TRIMBLE R8 GNSS RECEIVER, BEING ROUNDED TO THE NEAREST 0.3 FOOT.

= PROJECT EXTENT

LEGEND
● = CORE LOCATION


BORING LOCATION PLAN
 2018 STREET IMPROVEMENT PROGRAM
 VILLA PARK
 VILLA PARK, ILLINOIS



TESTING SERVICE CORPORATION
 457 EAST GUNDERSEN DRIVE
 CAROL STREAM, ILLINOIS 60188

DRAWN BY: APP
 CHECKED BY: TRP
 JOB NO.: L-87,868
 DATE: 02-19-18

PAGE NO.
 1 OF 4



**First
Environmental
Laboratories, Inc.**

IL ELAP / NELAC Accreditation # 100292

1600 Shore Road • Naperville, Illinois 60563 • Phone (630) 778-1200 • Fax (630) 778-1233

March 07, 2018

Mr. Dave Hurst
TESTING SERVICE CORP.
360 S. Main Place
Carol Stream, IL 60188

Project ID: Holly Ct Area, Villa Park #87868
First Environmental File ID: 18-1005
Date Received: March 01, 2018

Dear Mr. Dave Hurst:

The above referenced project was analyzed as directed on the enclosed chain of custody record.


All Quality Control criteria as outlined in the methods and current IL ELAP/NELAP have been met unless otherwise noted. QA/QC documentation and raw data will remain on file for future reference. Our accreditation number is 100292 and our current certificate is number 004324: effective 02/27/2018 through 02/28/2019.

I thank you for the opportunity to be of service to you and look forward to working with you again in the future. Should you have any questions regarding any of the enclosed analytical data or need additional information, please contact me at (630) 778-1200.

Sincerely,



Stan Zaworski
Project Manager



Case Narrative

TESTING SERVICE CORP.

Lab File ID: **18-1005**

Project ID: **Holly Ct Area, Villa Park #87868**

Date Received: **March 01, 2018**


All quality control criteria, as outlined in the methods, have been met except as noted below or on the following analytical report.

The results in this report apply to the samples in the following table:

Laboratory Sample ID	Client Sample Identifier	Date/Time Collected
18-1005-001	C-3	02/27/18
18-1005-002	C-6	02/27/18

Sample Batch Comments:

Time of sample collection was not provided.



Case Narrative

TESTING SERVICE CORP.

Lab File ID: **18-1005**


Project ID: **Holly Ct Area, Villa Park #87868**

Date Received: **March 01, 2018**

All quality control criteria, as outlined in the methods, have been met except as noted below or on the following analytical report.

The following is a definition of flags that may be used in this report:

Flag	Description	Flag	Description
A	Method holding time is 15 minutes from collection. Lab analysis was performed as soon as possible.		
B	Analyte was found in the method blank.	L	LCS recovery outside control limits.
<	Analyte not detected at or above the reporting limit.	M	MS recovery outside control limits; LCS acceptable.
C	Sample received in an improper container for this test.	P	Chemical preservation pH adjusted in lab.
D	Surrogates diluted out; recovery not available.	Q	Result was determined by a GC/MS database search.
E	Estimated result; concentration exceeds calibration range.	S	Analysis was subcontracted to another laboratory.
G	Surrogate recovery outside control limits.	T	Result is less than three times the MDL value.
H	Analysis or extraction holding time exceeded.	W	Reporting limit elevated due to sample matrix.
J	Estimated result; concentration is less than routine RL but greater than MDL.	N	Analyte is not part of our NELAC accreditation or accreditation may not be available for this parameter.
RL	Routine Reporting Limit (Lowest amount that can be detected when routine weights/volumes are used without dilution.)	ND	Analyte was not detected using a library search routine; No calibration standard was analyzed.




Analytical Report

Client: TESTING SERVICE CORP.
Project ID: Holly Ct Area, Villa Park #87868
Sample ID: C-3
Sample No: 18-1005-001

Date Collected: 02/27/18
Time Collected:
Date Received: 03/01/18
Date Reported: 03/07/18

Results are reported on a dry weight basis.

Analyte	Result	R.L.	Units	Flags
Solids, Total		Method: 2540B		
Analysis Date: 03/02/18 14:37				
Total Solids	80.43		%	
Volatile Organic Compounds		Method: 5035A/8260B		
Analysis Date: 03/05/18				
Acetone	< 200	200	ug/kg	
Benzene	< 5.0	5.0	ug/kg	
Bromodichloromethane	< 5.0	5.0	ug/kg	
Bromoform	< 5.0	5.0	ug/kg	
Bromomethane	< 10.0	10.0	ug/kg	
2-Butanone (MEK)	< 100	100	ug/kg	
Carbon disulfide	< 5.0	5.0	ug/kg	
Carbon tetrachloride	< 5.0	5.0	ug/kg	
Chlorobenzene	< 5.0	5.0	ug/kg	
Chlorodibromomethane	< 5.0	5.0	ug/kg	
Chloroethane	< 10.0	10.0	ug/kg	
Chloroform	< 5.0	5.0	ug/kg	
Chloromethane	< 10.0	10.0	ug/kg	
1,1-Dichloroethane	< 5.0	5.0	ug/kg	
1,2-Dichloroethane	< 5.0	5.0	ug/kg	
1,1-Dichloroethene	< 5.0	5.0	ug/kg	
cis-1,2-Dichloroethene	< 5.0	5.0	ug/kg	
trans-1,2-Dichloroethene	< 5.0	5.0	ug/kg	
1,2-Dichloropropane	< 5.0	5.0	ug/kg	
cis-1,3-Dichloropropene	< 4.0	4.0	ug/kg	
trans-1,3-Dichloropropene	< 4.0	4.0	ug/kg	
Ethylbenzene	< 5.0	5.0	ug/kg	
2-Hexanone	< 10.0	10.0	ug/kg	
Methyl-tert-butylether (MTBE)	< 5.0	5.0	ug/kg	
4-Methyl-2-pentanone (MIBK)	< 10.0	10.0	ug/kg	
Methylene chloride	< 20.0	20.0	ug/kg	
Styrene	< 5.0	5.0	ug/kg	
1,1,2,2-Tetrachloroethane	< 5.0	5.0	ug/kg	
Tetrachloroethene	< 5.0	5.0	ug/kg	
Toluene	< 5.0	5.0	ug/kg	
1,1,1-Trichloroethane	< 5.0	5.0	ug/kg	
1,1,2-Trichloroethane	< 5.0	5.0	ug/kg	
Trichloroethene	< 5.0	5.0	ug/kg	



Analytical Report

Client: TESTING SERVICE CORP.
Project ID: Holly Ct Area, Villa Park #87868
Sample ID: C-3
Sample No: 18-1005-001

Date Collected: 02/27/18
Time Collected:
Date Received: 03/01/18
Date Reported: 03/07/18

Results are reported on a dry weight basis.

Analyte	Result	R.L.	Units	Flags
Volatile Organic Compounds Method: 5035A/8260B				
Analysis Date: 03/05/18				
Vinyl acetate	< 10.0	10.0	ug/kg	
Vinyl chloride	< 10.0	10.0	ug/kg	
Xylene, Total	< 5.0	5.0	ug/kg	
Total Metals Method: 6010C Preparation Method 3050B				
Analysis Date: 03/06/18 Preparation Date: 03/05/18				
Lead	17.7	0.5	mg/kg	
pH @ 25°C, 1:2 Method: 9045D 2004				
Analysis Date: 03/05/18 11:20				
pH @ 25°C, 1:2	6.91		Units	




Analytical Report

Client: TESTING SERVICE CORP.
Project ID: Holly Ct Area, Villa Park #87868
Sample ID: C-6
Sample No: 18-1005-002

Date Collected: 02/27/18
Time Collected:
Date Received: 03/01/18
Date Reported: 03/07/18

Results are reported on a dry weight basis.

Analyte	Result	R.L.	Units	Flags
Solids, Total		Method: 2540B		
Analysis Date: 03/02/18 14:37				
Total Solids	83.93		%	
Volatile Organic Compounds		Method: 5035A/8260B		
Analysis Date: 03/05/18				
Acetone	< 200	200	ug/kg	
Benzene	< 5.0	5.0	ug/kg	
Bromodichloromethane	< 5.0	5.0	ug/kg	
Bromoform	< 5.0	5.0	ug/kg	
Bromomethane	< 10.0	10.0	ug/kg	
2-Butanone (MEK)	< 100	100	ug/kg	
Carbon disulfide	< 5.0	5.0	ug/kg	
Carbon tetrachloride	< 5.0	5.0	ug/kg	
Chlorobenzene	< 5.0	5.0	ug/kg	
Chlorodibromomethane	< 5.0	5.0	ug/kg	
Chloroethane	< 10.0	10.0	ug/kg	
Chloroform	< 5.0	5.0	ug/kg	
Chloromethane	< 10.0	10.0	ug/kg	
1,1-Dichloroethane	< 5.0	5.0	ug/kg	
1,2-Dichloroethane	< 5.0	5.0	ug/kg	
1,1-Dichloroethene	< 5.0	5.0	ug/kg	
cis-1,2-Dichloroethene	< 5.0	5.0	ug/kg	
trans-1,2-Dichloroethene	< 5.0	5.0	ug/kg	
1,2-Dichloropropane	< 5.0	5.0	ug/kg	
cis-1,3-Dichloropropene	< 4.0	4.0	ug/kg	
trans-1,3-Dichloropropene	< 4.0	4.0	ug/kg	
Ethylbenzene	< 5.0	5.0	ug/kg	
2-Hexanone	< 10.0	10.0	ug/kg	
Methyl-tert-butylether (MTBE)	< 5.0	5.0	ug/kg	
4-Methyl-2-pentanone (MIBK)	< 10.0	10.0	ug/kg	
Methylene chloride	< 20.0	20.0	ug/kg	
Styrene	< 5.0	5.0	ug/kg	
1,1,2,2-Tetrachloroethane	< 5.0	5.0	ug/kg	
Tetrachloroethene	< 5.0	5.0	ug/kg	
Toluene	< 5.0	5.0	ug/kg	
1,1,1-Trichloroethane	< 5.0	5.0	ug/kg	
1,1,2-Trichloroethane	< 5.0	5.0	ug/kg	
Trichloroethene	< 5.0	5.0	ug/kg	




Analytical Report

Client: TESTING SERVICE CORP.
Project ID: Holly Ct Area, Villa Park #87868
Sample ID: C-6
Sample No: 18-1005-002

Date Collected: 02/27/18
Time Collected:
Date Received: 03/01/18
Date Reported: 03/07/18

Results are reported on a dry weight basis.

Analyte	Result	R.L.	Units	Flags
Volatile Organic Compounds Method: 5035A/8260B				
Analysis Date: 03/05/18				
Vinyl acetate	< 10.0	10.0	ug/kg	
Vinyl chloride	< 10.0	10.0	ug/kg	
Xylene, Total	< 5.0	5.0	ug/kg	
Total Metals Method: 6010C Preparation Method 3050B				
Analysis Date: 03/06/18 Preparation Date: 03/05/18				
Lead	14.7	0.5	mg/kg	
pH @ 25°C, 1:2 Method: 9045D 2004				
Analysis Date: 03/05/18 11:20				
pH @ 25°C, 1:2	8.84		Units	



**First
Environmental
Laboratories, Inc.**

IL ELAP / NELAC Accreditation # 100292

1600 Shore Road • Naperville, Illinois 60563 • Phone (630) 778-1200 • Fax (630) 778-1233

March 08, 2018

Mr. Dave Hurst

TESTING SERVICE CORP.

360 S. Main Placc

Carol Stream, IL 60188

Project ID: Holly Ct & 2nd Ave Villa Park - 87868

First Environmental File ID: 18-1007

Date Received: March 01, 2018

Dear Mr. Dave Hurst:


The above referenced project was analyzed as directed on the enclosed chain of custody record.

All Quality Control criteria as outlined in the methods and current IL ELAP/NELAP have been met unless otherwise noted. QA/QC documentation and raw data will remain on file for future reference. Our accreditation number is 100292 and our current certificate is number 004324: effective 02/27/2018 through 02/28/2019.

I thank you for the opportunity to be of service to you and look forward to working with you again in the future. Should you have any questions regarding any of the enclosed analytical data or need additional information, please contact me at (630) 778-1200.

Sincerely,

Stan Zaworski
Project Manager



Case Narrative

TESTING SERVICE CORP.

Lab File ID: **18-1007**

Project ID: **Holly Ct & 2nd Ave Villa Park - 87868**

Date Received: **March 01, 2018**

All quality control criteria, as outlined in the methods, have been met except as noted below or on the following analytical report.

The results in this report apply to the samples in the following table:

Laboratory Sample ID	Client Sample Identifier	Date/Time Collected
18-1007-001	C-16	02/27/18
18-1007-002	C-17	02/27/18
18-1007-003	C-18	02/27/18

Sample Batch Comments:

Time of sample collection was not provided.



Case Narrative

TESTING SERVICE CORP.

Lab File ID: **18-1007**


Project ID: **Holly Ct & 2nd Ave Villa Park - 87868**

Date Received: **March 01, 2018**

All quality control criteria, as outlined in the methods, have been met except as noted below or on the following analytical report.

The following is a definition of flags that may be used in this report:

Flag	Description	Flag	Description
A	Method holding time is 15 minutes from collection. Lab analysis was performed as soon as possible.		
B	Analyte was found in the method blank.	L	LCS recovery outside control limits.
<	Analyte not detected at or above the reporting limit.	M	MS recovery outside control limits; LCS acceptable.
C	Sample received in an improper container for this test.	P	Chemical preservation pH adjusted in lab.
D	Surrogates diluted out; recovery not available.	Q	Result was determined by a GC/MS database search.
E	Estimated result; concentration exceeds calibration range.	S	Analysis was subcontracted to another laboratory.
G	Surrogate recovery outside control limits	T	Result is less than three times the MDL value.
II	Analysis or extraction holding time exceeded.	W	Reporting limit elevated due to sample matrix.
J	Estimated result; concentration is less than routine RL but greater than MDL.	N	Analyte is not part of our NELAC accreditation or accreditation may not be available for this parameter.
RL	Routine Reporting Limit (Lowest amount that can be detected when routine weights/volumes are used without dilution.)	ND	Analyte was not detected using a library search routine; No calibration standard was analyzed.




Analytical Report

Client: TESTING SERVICE CORP.
Project ID: Holly Ct & 2nd Ave Villa Park - 87868
Sample ID: C-16
Sample No: 18-1007-001

Date Collected: 02/27/18
Time Collected:
Date Received: 03/01/18
Date Reported: 03/08/18

Results are reported on a dry weight basis.

Analyte	Result	R.L.	Units	Flags
Solids, Total Method: 2540B				
Analysis Date: 03/02/18 14:37				
Total Solids	85.32		%	
BTEX Organic Compounds Method: 5035A/8260B				
Analysis Date: 03/05/18				
Benzene	< 5.0	5.0	ug/kg	
Ethylbenzene	< 5.0	5.0	ug/kg	
Methyl-tert-butylether (MTBE)	< 5.0	5.0	ug/kg	
Toluene	< 5.0	5.0	ug/kg	
Xylene, Total	< 5.0	5.0	ug/kg	
Polynuclear Aromatic Hydrocarbons Method: 8270C				
Analysis Date: 03/07/18				
Preparation Method 3546				
Preparation Date: 03/05/18				
Acenaphthene	< 50	50	ug/kg	
Acenaphthylene	< 50	50	ug/kg	
Anthracene	< 50	50	ug/kg	
Benzo(a)anthracene	< 8.7	8.7	ug/kg	
Benzo(a)pyrene	< 15	15	ug/kg	
Benzo(b)fluoranthene	< 11	11	ug/kg	
Benzo(k)fluoranthene	< 11	11	ug/kg	
Benzo(ghi)perylene	< 50	50	ug/kg	
Chrysene	< 50	50	ug/kg	
Dibenzo(a,h)anthracene	< 20	20	ug/kg	
Fluoranthene	< 50	50	ug/kg	
Fluorene	< 50	50	ug/kg	
Indeno(1,2,3-cd)pyrene	< 29	29	ug/kg	
Naphthalene	< 25	25	ug/kg	
Phenanthrene	< 50	50	ug/kg	
Pyrene	< 50	50	ug/kg	
Total Metals Method: 6010C				
Analysis Date: 03/07/18				
Preparation Method 3050B				
Preparation Date: 03/06/18				
Lead	15.4	0.5	mg/kg	
pH @ 25°C, 1:2 Method: 9045D 2004				
Analysis Date: 03/05/18 11:20				
pH @ 25°C, 1:2	8.79		Units	



**First
Environmental
Laboratories, Inc.**

IL ELAP / NELAC Accreditation # 100292

1600 Shore Road • Naperville, Illinois 60563 • Phone (630) 778-1200 • Fax (630) 778-1233

Analytical Report

Client: TESTING SERVICE CORP.	Date Collected: 02/27/18
Project ID: Holly Ct & 2nd Ave Villa Park - 87868	Time Collected:
Sample ID: C-17	Date Received: 03/01/18
Sample No: 18-1007-002	Date Reported: 03/08/18

Results are reported on a dry weight basis.

Analyte	Result	R.L.	Units	Flags
Solids, Total		Method: 2540B		
Analysis Date: 03/02/18 14:37				
Total Solids	85.22		%	
BTEX Organic Compounds		Method: 5035A/8260B		
Analysis Date: 03/05/18				
Benzene	< 5.0	5.0	ug/kg	
Ethylbenzene	< 5.0	5.0	ug/kg	
Methyl-tert-butylether (MTBE)	< 5.0	5.0	ug/kg	
Toluene	< 5.0	5.0	ug/kg	
Xylene, Total	< 5.0	5.0	ug/kg	
Polynuclear Aromatic Hydrocarbons		Method: 8270C		Preparation Method 3546
Analysis Date: 03/07/18				Preparation Date: 03/05/18
Acenaphthene	< 50	50	ug/kg	
Acenaphthylene	< 50	50	ug/kg	
Anthracene	< 50	50	ug/kg	
Benzo(a)anthracene	< 8.7	8.7	ug/kg	
Benzo(a)pyrene	< 15	15	ug/kg	
Benzo(b)fluoranthene	< 11	11	ug/kg	
Benzo(k)fluoranthene	< 11	11	ug/kg	
Benzo(ghi)perylene	< 50	50	ug/kg	
Chrysene	< 50	50	ug/kg	
Dibenzo(a,h)anthracene	< 20	20	ug/kg	
Fluoranthene	< 50	50	ug/kg	
Fluorene	< 50	50	ug/kg	
Indeno(1,2,3-cd)pyrene	< 29	29	ug/kg	
Naphthalene	< 25	25	ug/kg	
Phenanthrene	< 50	50	ug/kg	
Pyrene	< 50	50	ug/kg	
Total Metals		Method: 6010C		Preparation Method 3050B
Analysis Date: 03/07/18				Preparation Date: 03/06/18
Lead	15.5	0.5	mg/kg	
pH @ 25°C, 1:2		Method: 9045D 2004		
Analysis Date: 03/05/18 11:20				
pH @ 25°C, 1:2	8.73		Units	



**First
Environmental
Laboratories, Inc.**

IL ELAP / NELAC Accreditation # 100292

1600 Shore Road • Naperville, Illinois 60563 • Phone (630) 778-1200 • Fax (630) 778-1233

Analytical Report

Client: TESTING SERVICE CORP.
Project ID: Holly Ct & 2nd Ave Villa Park - 87868
Sample ID: C-18
Sample No: 18-1007-003

Date Collected: 02/27/18
Time Collected:
Date Received: 03/01/18
Date Reported: 03/08/18

Results are reported on a dry weight basis.

Analyte	Result	R.L.	Units	Flags
Solids, Total		Method: 2540B		
Analysis Date: 03/02/18 14:37				
Total Solids	83.66		%	
BTEX Organic Compounds		Method: 5035A/8260B		
Analysis Date: 03/06/18				
Benzene	< 5.0	5.0	ug/kg	
Ethylbenzene	< 5.0	5.0	ug/kg	
Methyl-tert-butylether (MTBE)	< 5.0	5.0	ug/kg	
Toluene	< 5.0	5.0	ug/kg	
Xylene, Total	< 5.0	5.0	ug/kg	
Polynuclear Aromatic Hydrocarbons		Method: 8270C		Preparation Method 3546
Analysis Date: 03/07/18		Preparation Date: 03/05/18		
Acenaphthene	< 50	50	ug/kg	
Acenaphthylene	< 50	50	ug/kg	
Anthracene	< 50	50	ug/kg	
Benzo(a)anthracene	< 8.7	8.7	ug/kg	
Benzo(a)pyrene	< 15	15	ug/kg	
Benzo(b)fluoranthene	< 11	11	ug/kg	
Benzo(k)fluoranthene	< 11	11	ug/kg	
Benzo(ghi)perylene	< 50	50	ug/kg	
Chrysene	< 50	50	ug/kg	
Dibenzo(a,h)anthracene	< 20	20	ug/kg	
Fluoranthene	< 50	50	ug/kg	
Fluorene	< 50	50	ug/kg	
Indeno(1,2,3-cd)pyrene	< 29	29	ug/kg	
Naphthalene	< 25	25	ug/kg	
Phenanthrene	< 50	50	ug/kg	
Pyrene	< 50	50	ug/kg	
Total Metals		Method: 6010C		Preparation Method 3050B
Analysis Date: 03/07/18		Preparation Date: 03/06/18		
Lead	14.5	0.5	mg/kg	
pH @ 25°C, 1:2		Method: 9045D 2004		
Analysis Date: 03/05/18 11:20				
pH @ 25°C, 1:2	8.32		Units	



First Environmental Laboratories, Inc.

CHAIN OF CUSTODY RECORD

First Environmental Laboratories

1600 Shore Road, Suite D
 Naperville, Illinois 60563
 Phone: (630) 778-1200 • Fax: (630) 778-1233
 E-mail: firstinfo@firstenv.com • www.firstenv.com
 EPA Certification #100292

Company Name: TSC

Street Address: 360 S Main Pl

City: Carol Stream

State: IL Zip: 60188

Phone: _____ e-mail: dhurst@tscorp.com

Send Report To: Dave Hurst

Sampled By: TSC

Project ID: Holly Ct & 2nd Ave, Villa Park, Sewer Station
 P.O. #: 87868

Matrix Codes: S = Soil W = Water O = Other

Date/Time Taken	Sample Description	Matrix	BTEX/MTBE	PNAS	Lead	pH	Hold - Do Not Analyze	Comments	Lab I.D.
2-21-18	C-16	S	X	X	X	X			18-1007-001
	C-17	S	X	X	X	X			002
	C-18	S	X	X	X	X			003

FOR LAB USE ONLY:
 Cooler Temperature: 0, 1-6°C Yes No _____ °C Sample Refrigerated: Yes No _____ °C Program: TACO/SRP CCDD NPDES IUST SDWA
 Received within 6 hrs. of collection: _____ °C Refrigerator Temperature: _____ °C 5035 Vials Frozen: Yes No
 Ice Present: Yes No Freezer Temperature: _____ °C

Notes and Special Instructions: _____

Reinquired By: [Signature] Date/Time 3-1-18 1635 Received By: [Signature] Date/Time 3/1/18 1630
 Relinquished By: _____ Date/Time _____ Received By: _____ Date/Time _____

Villa Park 2018 Street Improvement Program

Holly Court Area

Villa Park, IL 60181

Inquiry Number: 5159331.1s

January 16, 2018

EDR FIRST REPORT

A Search of ASTM E1527-13 §8.2.1 Databases



edrnet.com

800.352.0050

Search Summary

**TARGET SITE: HOLLY COURT AREA
VILLA PARK, IL 60181**

Category	Database	Update	Radius	Site	1/8	1/4	1/2	> 1/2	Orphan	TOTALS
<i>Federal NPL site list</i>										
	NPL	12/11/2017	0.250	0	0	0	-	-	0	0
	Proposed NPL	12/11/2017	0.250	0	0	0	-	-	0	0
	NPL LIENS	10/15/1991	TP	0	-	-	-	-	0	0
<i>Federal Delisted NPL site list</i>										
	Delisted NPL	12/11/2017	0.250	0	0	0	-	-	0	0
<i>Federal CERCLIS list</i>										
	FEDERAL FACILITY	11/07/2016	0.250	0	0	0	-	-	0	0
	SEMS	12/11/2017	0.250	0	0	0	-	-	0	0
<i>Federal CERCLIS NFRAP site list</i>										
	SEMS-ARCHIVE	12/11/2017	0.250	0	0	0	-	-	0	0
<i>Federal RCRA CORRACTS facilities list</i>										
	CORRACTS	09/13/2017	0.250	0	0	0	-	-	0	0
<i>Federal RCRA non-CORRACTS TSD facilities list</i>										
	RCRA-TSDF	09/13/2017	0.250	0	0	0	-	-	0	0
<i>Federal RCRA generators list</i>										
	RCRA-LQG	09/13/2017	0.250	0	0	0	-	-	0	0
	RCRA-SQG	09/13/2017	0.250	0	3	1	-	-	0	4
	RCRA-CESQG	09/13/2017	0.250	0	2	2	-	-	0	4
<i>Federal institutional controls / engineering controls registries</i>										
	LUCIS	05/22/2017	0.250	0	0	0	-	-	0	0
	US ENG CONTROLS	08/10/2017	0.250	0	0	0	-	-	0	0
	US INST CONTROL	08/10/2017	0.250	0	0	0	-	-	0	0
<i>Federal ERNS list</i>										
	ERNS	09/18/2017	TP	0	-	-	-	-	0	0
<i>State- and tribal - equivalent CERCLIS</i>										
	SSU	06/09/2015	0.250	0	0	0	-	-	0	0
<i>State and tribal landfill and/or solid waste disposal site lists</i>										
	SWF/LF	12/31/2016	0.250	0	0	0	-	-	0	0

Search Summary

**TARGET SITE: HOLLY COURT AREA
 VILLA PARK, IL 60181**

Category	Database	Update	Radius	Site	1/8	1/4	1/2	> 1/2	Orphan	TOTALS
	CCDD	05/23/2017	0.250	0	0	0	-	-	0	0
	LF SPECIAL WASTE	01/01/1990	0.250	0	0	0	-	-	0	0
	IL NIPC	08/01/1988	0.250	0	0	0	-	-	0	0
<i>State and tribal leaking storage tank lists</i>										
	LUST	10/23/2017	0.250	0	6	3	-	-	0	9
	INDIAN LUST	04/14/2017	0.250	0	0	0	-	-	0	0
	LUST TRUST	06/06/2016	0.250	0	0	0	-	-	0	0
<i>State and tribal registered storage tank lists</i>										
	FEMA UST	05/15/2017	0.250	0	0	0	-	-	0	0
	UST	10/24/2017	0.250	0	6	5	-	-	0	11
	AST	10/06/2017	0.250	0	0	0	-	-	0	0
	INDIAN UST	04/14/2017	0.250	0	0	0	-	-	0	0
<i>State and tribal institutional control / engineering control registries</i>										
	ENG CONTROLS	08/28/2017	0.250	0	0	0	-	-	0	0
	INST CONTROL	08/28/2017	0.250	0	0	0	-	-	0	0
<i>State and tribal voluntary cleanup sites</i>										
	SRP	08/28/2017	0.250	0	0	0	-	-	0	0
	INDIAN VCP	07/27/2015	0.250	0	0	0	-	-	0	0
<i>State and tribal Brownfields sites</i>										
	BROWNFIELDS	02/11/2010	0.250	0	0	0	-	-	0	0
<i>Local Brownfield lists</i>										
	US BROWNFIELDS	08/21/2017	0.250	0	0	0	-	-	0	0
<i>Local Lists of Landfill / Solid Waste Disposal Sites</i>										
	INDIAN ODI	12/31/1998	0.250	0	0	0	-	-	0	0
	DEBRIS REGION 9	01/12/2009	0.250	0	0	0	-	-	0	0
	ODI	06/30/1985	0.250	0	0	0	-	-	0	0
<i>Local Lists of Hazardous waste / Contaminated Sites</i>										
	US HIST CDL	07/13/2017	TP	0	-	-	-	-	0	0
	CDL	10/11/2017	TP	0	-	-	-	-	0	0
	US CDL	07/13/2017	TP	0	-	-	-	-	0	0
<i>Local Land Records</i>										
	LIENS 2	12/11/2017	TP	0	-	-	-	-	0	0

Search Summary

**TARGET SITE: HOLLY COURT AREA
 VILLA PARK, IL 60181**

Category	Database	Update	Radius	Site	1/8	1/4	1/2	> 1/2	Orphan	TOTALS
<i>Records of Emergency Release Reports</i>										
	HMIRS	09/21/2017	TP	0	-	-	-	-	0	0
	SPILLS	09/18/2017	TP	0	-	-	-	-	0	0
	SPILLS 90	07/18/2012	TP	0	-	-	-	-	0	0
<i>Other Ascertainable Records</i>										
	RCRA NonGen / NLR	09/13/2017	0.250	0	1	1	-	-	0	2
	FUDS	01/31/2015	0.250	0	0	0	-	-	0	0
	DOD	12/31/2005	0.250	0	0	0	-	-	0	0
	SCRD DRYCLEANERS	01/01/2017	0.250	0	0	0	-	-	0	0
	US FIN ASSUR	10/17/2017	TP	0	-	-	-	-	0	0
	EPA WATCH LIST	08/30/2013	TP	0	-	-	-	-	0	0
	2020 COR ACTION	04/22/2013	0.250	0	0	0	-	-	0	0
	TSCA	12/31/2016	TP	0	-	-	-	-	0	0
	TRIS	12/31/2016	TP	0	-	-	-	-	0	0
	SSTS	12/31/2009	TP	0	-	-	-	-	0	0
	ROD	12/11/2017	0.250	0	0	0	-	-	0	0
	RMP	11/02/2017	TP	0	-	-	-	-	0	0
	RAATS	04/17/1995	TP	0	-	-	-	-	0	0
	PRP	10/25/2013	TP	0	-	-	-	-	0	0
	PADS	06/01/2017	TP	0	-	-	-	-	0	0
	ICIS	11/18/2016	TP	0	-	-	-	-	0	0
	FTTS	04/09/2009	TP	0	-	-	-	-	0	0
	MLTS	08/30/2016	TP	0	-	-	-	-	0	0
	COAL ASH DOE	12/31/2005	TP	0	-	-	-	-	0	0
	COAL ASH EPA	07/01/2014	0.250	0	0	0	-	-	0	0
	PCB TRANSFORMER	05/24/2017	TP	0	-	-	-	-	0	0
	RADINFO	10/02/2017	TP	0	-	-	-	-	0	0
	HIST FTTS	10/19/2006	TP	0	-	-	-	-	0	0
	DOT OPS	07/31/2012	TP	0	-	-	-	-	0	0
	CONSENT	09/30/2017	0.250	0	0	0	-	-	0	0
	INDIAN RESERV	12/31/2014	0.250	0	0	0	-	-	0	0
	UMTRA	06/23/2017	0.250	0	0	0	-	-	0	0
	LEAD SMELTERS	10/10/2017	TP	0	-	-	-	-	0	0
	US AIRS	10/12/2016	TP	0	-	-	-	-	0	0
	US MINES	10/29/2017	0.250	0	0	0	-	-	0	0
	FINDS	07/23/2017	TP	0	-	-	-	-	0	0
	AIRS	12/31/2016	TP	0	-	-	-	-	0	0
	BOL	09/14/2017	TP	0	-	-	-	-	0	0
	CHICAGO ENV	09/06/2017	TP	0	-	-	-	-	0	0
	COAL ASH	10/01/2011	0.250	0	0	0	-	-	0	0
	DRYCLEANERS	11/19/2017	0.250	0	0	0	-	-	0	0

Search Summary

**TARGET SITE: HOLLY COURT AREA
 VILLA PARK, IL 60181**

Category	Database	Update	Radius	Site	1/8	1/4	1/2	> 1/2	Orphan	TOTALS
	Financial Assurance	09/14/2017	TP	0	-	-	-	-	0	0
	HWAR	12/31/2015	TP	0	-	-	-	-	0	0
	IMPDMENT	12/31/1980	0.250	0	0	0	-	-	0	0
	NPDES	04/16/2014	TP	0	-	-	-	-	0	0
	PIMW	09/18/2017	0.250	0	0	0	-	-	0	0
	TIER 2	12/31/2016	TP	0	-	-	-	-	0	0
	UIC	11/21/2017	TP	0	-	-	-	-	0	0
<i>EDR Exclusive Records</i>										
	EDR MGP	08/28/2009	0.250	0	0	0	-	-	0	0
	EDR Hist Auto	02/20/2007	0.250	0	7	1	-	-	0	8
	EDR Hist Cleaner	02/20/2007	0.250	0	5	0	-	-	0	5
<i>Exclusive Recovered Govt. Archives</i>										
	RGA HWS		TP	0	-	-	-	-	0	0
	RGA LF		TP	0	-	-	-	-	0	0
	RGA LUST		TP	0	-	-	-	-	0	0
	- Totals --			0	30	13	0	0	0	43

Sites Sorted by Distance

TARGET PROPERTY ADDRESS:

HOLLY COURT AREA
VILLA PARK, IL 60181

Click on Map ID to see full detail.

MAP ID	SITE NAME	ADDRESS	DATABASE ACRONYMS	RELATIVE ELEVATION	DIST (ft, mi.) DIRECTION
1	ELMHURST FLOWER GROW	2 NORTH 150 ADDISON	LUST	Lower	65, 0.012, North
A2	WAWAKS STANDARD SERV	446 W ST CHARLES RD	EDR Hist Auto	Higher	69, 0.013, East
A3	THOMPSON ONE HOUR MA	1051 E ST CHARLES	EDR Hist Cleaner	Higher	99, 0.019, SE
A4	A TO Z AUTO REPAIR I	442 W ST CHARLES RD	RCRA-SQG	Lower	181, 0.034, East
A5	LARRY ROESCH CHEVROL	1111 E ST CHARLES RD	UST	Higher	188, 0.036, ESE
A6	L&L MANAGMENT	1115 EAST ST. CHARLE	LUST	Higher	200, 0.038, ESE
B7	JS OAKBROOK CLEANERS	17 N WESTMORE AVE 43	EDR Hist Cleaner	Lower	232, 0.044, South
C8	LEES CITGO	1005 E ST CHARLES ST	EDR Hist Auto	Higher	238, 0.045, WSW
B9	BARGEWAY SYSTEMS INC	ST CHARLES RD & WEST	EDR Hist Auto	Higher	302, 0.057, West
10	BARG & BARG INC	200 N WESTMORE AVE	EDR Hist Cleaner	Higher	359, 0.068, West
B11	CITGO	938 EAST ST. CHARLES	LUST, UST	Higher	368, 0.070, SSW
B12	DALISE ENTERPRISES I	938 E ST CHARLES	EDR Hist Auto	Higher	368, 0.070, SSW
D13	WOLD RUDI	1125 E ST CHARLES RD	UST	Lower	378, 0.072, ESE
D14	AMERICAN LITHO ARTS	1125 E ST CHARLES RD	LUST, RCRA NonGen / NLR	Lower	378, 0.072, ESE
E15	7-ELEVEN	340 W SAINT CHARLES	EDR Hist Auto	Lower	398, 0.075, SSE
F16	ROESCH LARRY CHEVROL	400 W ST CHARLES RD	RCRA-SQG	Lower	406, 0.077, South
F17	A TO Z BODY & FENDER	400 W ST CHARLES RD/	RCRA-CESQG	Lower	406, 0.077, South
F18	LARRY ROESCH CHEVROL	400 W. ST. CHARLES R	UST	Lower	406, 0.077, South
F19	A TO Z BODY & FENDER	400 WEST ST. CHARLES	LUST	Lower	406, 0.077, South
C20	SHELL OIL CO.	935 EAST ST. CHARLES	LUST	Higher	437, 0.083, WSW
C21	SHELL SER STATION	935 E ST CHARLES WES	UST	Higher	437, 0.083, WSW
C22	ST CHARLES & WESTMOR	935 E ST CHARLES	EDR Hist Auto	Higher	437, 0.083, WSW
E23	GRAPHIC ARTS SERVICE	333 W ST CHARLES RD	RCRA-CESQG	Lower	514, 0.097, SSE
E24	DULLES 39 MINUTE CLG	407 W ST CHARLES	EDR Hist Cleaner	Lower	518, 0.098, South
E25	QUICK & QUALITY CLEA	407 W ST CHARLES RD	RCRA-SQG	Lower	518, 0.098, South
E26	7-ELEVEN #32932	340 W. ST. CHARLES R	UST	Lower	560, 0.106, SSE
D27	MM AMOCO	21 S 3RD AVE	EDR Hist Auto	Lower	570, 0.108, SE
28	RC WINDOW & GUTTERS	226 N ADDISON RD	EDR Hist Cleaner	Higher	587, 0.111, East
29	AMAZING HEATING	280 W ST CHARLES	UST	Lower	701, 0.133, SE
G30	HAUSERMANN ORCHIDS I	2N134 ADDISON RD	UST	Higher	732, 0.139, SE
G31	HAUSERMANN'S ORCHIDS	2N134 ADDISON RD	RCRA NonGen / NLR	Higher	732, 0.139, SE
H32	GAS ON ST. CHARLES	833 EAST ST. CHARLES	LUST, UST	Higher	817, 0.155, SW
H33	DONALD E CLARK SUPER	833 E ST CHARLES	EDR Hist Auto	Higher	817, 0.155, SW
I34	COTTAGE HILL OPERATI	321 W ST CHARLES RD	RCRA-CESQG	Lower	889, 0.168, SSE
I35	COTTAGE HILL OPERATI	321 W. ST. CHARLES R	UST	Lower	889, 0.168, SSE
I36	COTTAGE HILL OPERATI	321 WEST ST. CHARLES	LUST	Lower	889, 0.168, SSE
H37	VILLAGE STRIPPER	825 E ST CHARLES RD	RCRA-CESQG	Higher	929, 0.176, SW
J38	WRECK ROOM INC, THE	207 W ST CHARLES RD	RCRA-SQG	Lower	1277, 0.242, ESE
J39	WRECK ROOM, INC.	207 WEST ST. CHARLES	LUST	Lower	1277, 0.242, ESE

Sites Sorted by Distance

TARGET PROPERTY ADDRESS:

HOLLY COURT AREA
VILLA PARK, IL 60181

Click on Map ID to see full detail.

MAP ID	SITE NAME	ADDRESS	DATABASE ACRONYMS	RELATIVE ELEVATION	DIST (ft, mi.) DIRECTION
J40	FORMER SAW HORSE LUM	207 W ST CHARLES RD	UST	Lower	1277, 0.242, ESE

Sites Sorted by Database

TARGET PROPERTY SEARCH RESULTS

The target property was not listed in any of the databases searched by EDR.

SURROUNDING SITES: SEARCH RESULTS

Federal RCRA generators list

RCRA-SQG: RCRA - Small Quantity Generators

<u>Site</u>	<u>Address</u>	<u>Direction / Distance</u>	<u>Map ID</u>	<u>Page</u>
A TO Z AUTO REPAIR I	442 W ST CHARLES RD	E (0.034 mi. / 181 ft.)	A4	6
ROESCH LARRY CHEVROL	400 W ST CHARLES RD	S (0.077 mi. / 406 ft.)	F16	22
QUICK & QUALITY CLEA	407 W ST CHARLES RD	S (0.098 mi. / 518 ft.)	E25	35
WRECK ROOM INC, THE	207 W ST CHARLES RD	ESE (0.242 mi. / 1277 ft.)	J38	55

RCRA-CESQG: RCRA - Conditionally Exempt Small Quantity Generator

<u>Site</u>	<u>Address</u>	<u>Direction / Distance</u>	<u>Map ID</u>	<u>Page</u>
A TO Z BODY & FENDER	400 W ST CHARLES RD/	S (0.077 mi. / 406 ft.)	F17	23
GRAPHIC ARTS SERVICE	333 W ST CHARLES RD	SSE (0.097 mi. / 514 ft.)	E23	32
COTTAGE HILL OPERATI	321 W ST CHARLES RD	SSE (0.168 mi. / 889 ft.)	I34	48
VILLAGE STRIPPER	825 E ST CHARLES RD	SW (0.176 mi. / 929 ft.)	H37	53

State and tribal leaking storage tank lists

LUST: Leaking Underground Storage Tank Sites

<u>Site</u>	<u>Address</u>	<u>Direction / Distance</u>	<u>Map ID</u>	<u>Page</u>
ELMHURST FLOWER GROW Incident Num: 891551 IL EPA Id: 430805044	2 NORTH 150 ADDISON	N (0.012 mi. / 65 ft.)	1	4
L&L MANAGMENT Incident Num: 933097 IL EPA Id: 430605142	1115 EAST ST. CHARLE	ESE (0.038 mi. / 200 ft.)	A6	10
CITGO Incident Num: 20012081 IL EPA Id: 430605114	938 EAST ST. CHARLES	SSW (0.070 mi. / 368 ft.)	B11	13
AMERICAN LITHO ARTS NFA/NFR Letter: 1995-12-06 Incident Num: 931896 IL EPA Id: 430605128	1125 E ST CHARLES RD	ESE (0.072 mi. / 378 ft.)	D14	19

Sites Sorted by Database

<u>Site</u>	<u>Address</u>	<u>Direction / Distance</u>	<u>Map ID</u>	<u>Page</u>
A TO Z BODY & FENDER Incident Num: 912443 IL EPA Id: 430805071	400 WEST ST. CHARLES	S (0.077 mi. / 406 ft.)	F19	27
SHELL OIL CO. NFA/NFR Letter: 2005-05-11 Incident Num: 900764 IL EPA Id: 430605070	935 EAST ST. CHARLES	WSW (0.083 mi. / 437 ft.)	C20	28
GAS ON ST. CHARLES NFA/NFR Letter: 2007-04-12 Incident Num: 950700 IL EPA Id: 430605056	833 EAST ST. CHARLES	SW (0.155 mi. / 817 ft.)	H32	45
COTTAGE HILL OPERATI NFA/NFR Letter: 2011-11-28 Incident Num: 20110655 IL EPA Id: 430805026	321 WEST ST. CHARLES	SSE (0.168 mi. / 889 ft.)	I36	53
WRECK ROOM, INC. NFA/NFR Letter: 1997-05-20 NFA/NFR Letter: 2002-04-16 Incident Num: 923288 Incident Num: 20011597 IL EPA Id: 430805090	207 WEST ST. CHARLES	ESE (0.242 mi. / 1277 ft.)	J39	58

State and tribal registered storage tank lists

UST: Underground Storage Tank Facility List

<u>Site</u>	<u>Address</u>	<u>Direction / Distance</u>	<u>Map ID</u>	<u>Page</u>
LARRY ROESCH CHEVROL Tank Status: Exempt from registration Status: EXEMPT Facility Id: 2001862	1111 E ST CHARLES RD	ESE (0.036 mi. / 188 ft.)	A5	8
CITGO Tank Status: Currently in use Status: ACTIVE Facility Id: 2015384	938 EAST ST. CHARLES	SSW (0.070 mi. / 368 ft.)	B11	13
WOLD RUDI Tank Status: Exempt from registration Status: EXEMPT Facility Id: 2031607	1125 E ST CHARLES RD	ESE (0.072 mi. / 378 ft.)	D13	17
LARRY ROESCH CHEVROL Tank Status: Removed Tank Status: Exempt from registration Status: CLOSED Facility Id: 2001861	400 W. ST. CHARLES R	S (0.077 mi. / 406 ft.)	F18	26
SHELL SER STATION Tank Status: Removed Status: CLOSED Facility Id: 2021181	935 E ST CHARLES WES	WSW (0.083 mi. / 437 ft.)	C21	29

Sites Sorted by Database

<u>Site</u>	<u>Address</u>	<u>Direction / Distance</u>	<u>Map ID</u>	<u>Page</u>
7-ELEVEN #32932 Tank Status: Currently in use Status: ACTIVE Facility Id: 2039820	340 W. ST. CHARLES R	SSE (0.106 mi. / 560 ft.)	E26	36
AMAZING HEATING Tank Status: Removed Status: CLOSED Facility Id: 2034857	280 W ST CHARLES	SE (0.133 mi. / 701 ft.)	29	39
HAUSERMANN ORCHIDS I Tank Status: Removed Tank Status: Exempt from registration Status: CLOSED Facility Id: 2001226	2N134 ADDISON RD	SE (0.139 mi. / 732 ft.)	G30	42
GAS ON ST. CHARLES Tank Status: Currently in use Status: ACTIVE Facility Id: 2009898	833 EAST ST. CHARLES	SW (0.155 mi. / 817 ft.)	H32	45
COTTAGE HILL OPERATI Tank Status: Removed Tank Status: Currently in use Status: ACTIVE Facility Id: 2031781	321 W. ST. CHARLES R	SSE (0.168 mi. / 889 ft.)	I35	51
FORMER SAW HORSE LUM Tank Status: Exempt from registration Status: EXEMPT Facility Id: 2040669 Facility Id: 2031446	207 W ST CHARLES RD	ESE (0.242 mi. / 1277 ft.)	J40	59

Other Ascertainable Records

RCRA NonGen / NLR: RCRA - Non Generators / No Longer Regulated

<u>Site</u>	<u>Address</u>	<u>Direction / Distance</u>	<u>Map ID</u>	<u>Page</u>
AMERICAN LITHO ARTS	1125 E ST CHARLES RD	ESE (0.072 mi. / 378 ft.)	D14	19
HAUSERMANNS ORCHIDS	2N134 ADDISON RD	SE (0.139 mi. / 732 ft.)	G31	43

EDR Exclusive Records

EDR Hist Auto: EDR Exclusive Historical Auto Stations

<u>Site</u>	<u>Address</u>	<u>Direction / Distance</u>	<u>Map ID</u>	<u>Page</u>
WAWAKS STANDARD SERV	446 W ST CHARLES RD	E (0.013 mi. / 69 ft.)	A2	4
LEES CITGO	1005 E ST CHARLES ST	WSW (0.045 mi. / 238 ft.)	C8	11
BARGEWAY SYSTEMS INC	ST CHARLES RD & WEST	W (0.057 mi. / 302 ft.)	B9	12
DALISE ENTERPRISES I	938 E ST CHARLES	SSW (0.070 mi. / 368 ft.)	B12	16

Sites Sorted by Database

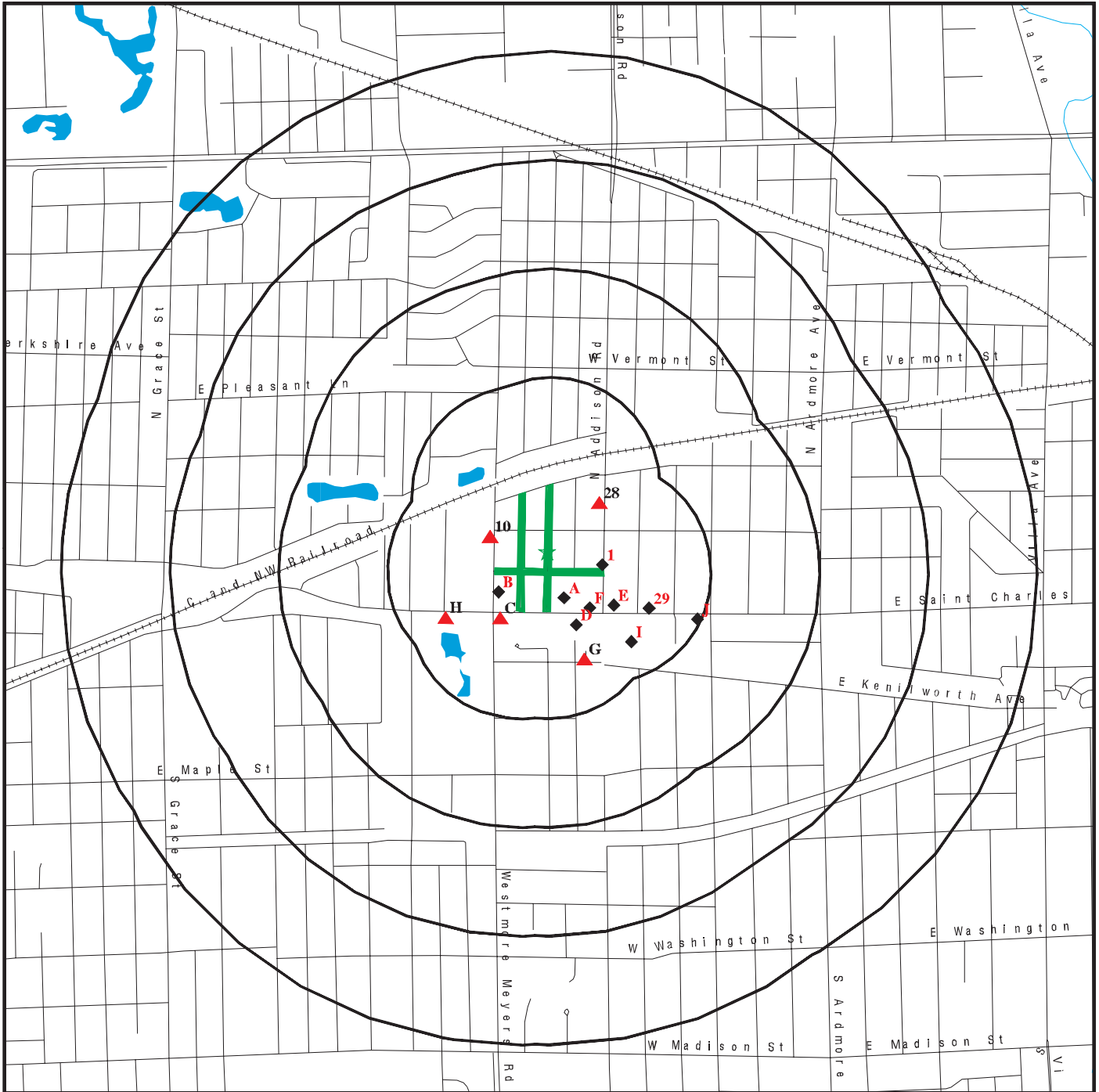
<u>Site</u>	<u>Address</u>	<u>Direction / Distance</u>	<u>Map ID</u>	<u>Page</u>
7-ELEVEN	340 W SAINT CHARLES	SSE (0.075 mi. / 398 ft.)	E15	21
ST CHARLES & WESTMOR	935 E ST CHARLES	WSW (0.083 mi. / 437 ft.)	C22	31
MM AMOCO	21 S 3RD AVE	SE (0.108 mi. / 570 ft.)	D27	38
DONALD E CLARK SUPER	833 E ST CHARLES	SW (0.155 mi. / 817 ft.)	H33	48

EDR Hist Cleaner: EDR Exclusive Historical Cleaners

<u>Site</u>	<u>Address</u>	<u>Direction / Distance</u>	<u>Map ID</u>	<u>Page</u>
THOMPSON ONE HOUR MA	1051 E ST CHARLES	SE (0.019 mi. / 99 ft.)	A3	5
JS OAKBROOK CLEANERS	17 N WESTMORE AVE 43	S (0.044 mi. / 232 ft.)	B7	11
BARG & BARG INC	200 N WESTMORE AVE	W (0.068 mi. / 359 ft.)	10	12
DULLES 39 MINUTE CLG	407 W ST CHARLES	S (0.098 mi. / 518 ft.)	E24	34
RC WINDOW & GUTTERS	226 N ADDISON RD	E (0.111 mi. / 587 ft.)	28	39

1.00 Mile Map

HOLLY COURT AREA VILLA PARK, IL 60181



Black Rings Represent Qtr. Mile Radius

- ★ Target Property (Latitude: 41.891762 Longitude: 87.991318)
- ▲ High or Equal Elevation Sites
- ◆ Low Elevation Sites
- National Priority List Sites
- Dept. Defense Sites
- ▨ Indian Reservations BIA

Mapped Site Details

Target Property: HOLLY COURT AREA
VILLA PARK, IL 60181

LUST

EDR ID: S104003135 **DIST/DIR:** 0.012 North **ELEVATION:** 695 **MAP ID:** 1

NAME: ELMHURST FLOWER GROWERS INC.

ADDRESS: 2 NORTH 150 ADDISON RD.

VILLA PARK, IL 60181

DU PAGE

LUST:

Incident Num: 891551

IL EPA Id: 430805044

Product: Gasoline

IEMA Date: 1989-08-18

Project Manager: NOT ASSIGNED

Project Manager Phone: Not reported

Email: Not reported

PRP Name: Elmhurst Flower Growers Inc.

PRP Contact: Ron Hausermann

PRP Address: 2 North 150 Addison Rd.

PRP City,St,Zip: Villa Park, IL 60181

PRP Phone: Not reported

Site Classification: Not reported

Section 57.5(g) Letter: 731

Date Section 57.5(g) Letter: Not reported

Non LUST Determination Letter: Not reported

20 Report Received: Not reported

45 Report Received: Not reported

NFA/NFR Letter: Not reported

NFR Date Recorded: Not reported

EDR Hist Auto

EDR ID: 1021053980 **DIST/DIR:** 0.013 East **ELEVATION:** 707 **MAP ID:** A2

NAME: WAWAKS STANDARD SERVICE

ADDRESS: 446 W ST CHARLES RD

VILLA PARK, IL 60181

DUPAGE

EDR Hist Auto:

Year: Name: Type:

1969 WAWAKS STANDARD SERVICE: Gasoline Service Stations

1970 WAWAKS STANDARD SERVICE: Gasoline Service Stations

1971 WAWAKS STANDARD SERVICE: Gasoline Service Stations

- Continued on next page -

Mapped Site Details

Target Property: HOLLY COURT AREA
VILLA PARK, IL 60181

EDR Hist Auto

EDR ID: 1021053980 **DIST/DIR:** 0.013 East **ELEVATION:** 707 **MAP ID:** A2

NAME: WAWAKS STANDARD SERVICE

ADDRESS: 446 W ST CHARLES RD
VILLA PARK, IL 60181
DUPAGE

1972 WAWAKS STANDARD SERVICE: Gasoline Service Stations
1973 WAWAKS STANDARD SERVICE: Gasoline Service Stations
1974 WAWAKS STANDARD SERVICE: Gasoline Service Stations
1975 WAWAKS STANDARD SERVICE: Gasoline Service Stations
1977 WAWAK GAS FOR LESS INC: Gasoline Service Stations
1978 WAWAK GAS FOR LESS INC: Gasoline Service Stations
1979 WAWAK GAS FOR LESS INC: Gasoline Service Stations
1980 WAWAK GAS FOR LESS INC: Gasoline Service Stations
1982 WAWAK GAS FOR LESS INC: Gasoline Service Stations
1982 WESTSIDE AUTOMOTIVE: General Automotive Repair Shops

EDR Hist Cleaner

EDR ID: 1020104367 **DIST/DIR:** 0.019 SE **ELEVATION:** 707 **MAP ID:** A3

NAME: THOMPSON ONE HOUR MARTINIZING

ADDRESS: 1051 E ST CHARLES
LOMBARD, IL 60148
DUPAGE

EDR Hist Cleaner:

Year: Name: Type:

1969 THOMPSON ONE HOUR MARTINIZING: Drycleaning Plants, Except Rugs
1970 THOMPSON ONE HOUR MARTINIZING: Drycleaning Plants, Except Rugs
1974 ONE HOUR MARTINIZING LOMBARD: Drycleaning Plants, Except Rugs
1975 ONE HOUR MARTINIZING LOMBARD: Drycleaning Plants, Except Rugs
1976 WATKINS ONE HOUR CLEANERS: Drycleaning Plants, Except Rugs
1976 ONE HOUR MARTINIZING LOMBARD: Drycleaning Plants, Except Rugs
1977 WATKINS ONE HOUR CLEANERS: Drycleaning Plants, Except Rugs
1977 WATKINS ONE HOUR CLEANING SV: Drycleaning Plants, Except Rugs
1978 WATKINS ONE HOUR CLEANING SV: Drycleaning Plants, Except Rugs
1978 WATKINS ONE HOUR CLEANERS: Drycleaning Plants, Except Rugs
1979 WATKINS ONE HOUR CLEANING SV: Drycleaning Plants, Except Rugs
1979 WATKINS ONE HOUR CLEANERS: Drycleaning Plants, Except Rugs
1979 WATKINS ONE HOUR CLEANING SV: Drycleaning Plants, Except Rugs

- Continued on next page -

Mapped Site Details

Target Property: HOLLY COURT AREA
VILLA PARK, IL 60181

EDR Hist Cleaner

EDR ID: 1020104367 **DIST/DIR:** 0.019 SE **ELEVATION:** 707 **MAP ID:** A3

NAME: THOMPSON ONE HOUR MARTINIZING

ADDRESS: 1051 E ST CHARLES
LOMBARD, IL 60148
DUPAGE

1980 WATKINS ONE HOUR CLEANING SV: Drycleaning Plants, Except Rugs
1980 WATKINS ONE HOUR CLEANERS: Drycleaning Plants, Except Rugs
1982 WATKINS ONE HOUR CLEANERS: Drycleaning Plants, Except Rugs
1983 WATKINS ONE HOUR CLEANERS: Drycleaning Plants, Except Rugs

RCRA-SQG

EDR ID: 1000327359 **DIST/DIR:** 0.034 East **ELEVATION:** 704 **MAP ID:** A4

NAME: A TO Z AUTO REPAIR INC

ADDRESS: 442 W ST CHARLES RD
VILLA PARK, IL 60181
DU PAGE

RCRA-SQG:

Date form received by agency: 07/27/1987

Facility name: A TO Z AUTO REPAIR INC

Facility address: 442 W ST CHARLES RD
VILLA PARK, IL 60181

EPA ID: ILD982208316

Contact: RICK SHULTZ

Contact address: 442 W ST CHARLES RD
VILLA PARK, IL 60181

Contact country: US

Contact telephone: 312-279-4114

Contact email: Not reported

EPA Region: 05

Classification: Small Small Quantity Generator

Description: Handler: generates more than 100 and less than 1000 kg of hazardous waste during any calendar month and accumulates less than 6000 kg of hazardous waste at any time; or generates 100 kg or less of hazardous waste during any calendar month, and accumulates more than 1000 kg of hazardous waste at any time

Owner/Operator Summary:

Owner/operator name: SHULTZ RICK

- Continued on next page -

Mapped Site Details

Target Property: HOLLY COURT AREA
VILLA PARK, IL 60181

RCRA-SQG

EDR ID: 1000327359 **DIST/DIR:** 0.034 East **ELEVATION:** 704 **MAP ID:** A4

NAME: A TO Z AUTO REPAIR INC

ADDRESS: 442 W ST CHARLES RD

VILLA PARK, IL 60181

DU PAGE

Owner/operator address: ADDRESS NOT REPORTED

CITY NOT REPORTED, AK 99998

Owner/operator country: Not reported

Owner/operator telephone: 312-555-1212

Owner/operator email: Not reported

Owner/operator fax: Not reported

Owner/operator extension: Not reported

Legal status: Private

Owner/Operator Type: Owner

Owner/Op start date: Not reported

Owner/Op end date: Not reported

Owner/operator name: NAME NOT REPORTED

Owner/operator address: ADDRESS NOT REPORTED

CITY NOT REPORTED, AK 99998

Owner/operator country: Not reported

Owner/operator telephone: 312-555-1212

Owner/operator email: Not reported

Owner/operator fax: Not reported

Owner/operator extension: Not reported

Legal status: Private

Owner/Operator Type: Operator

Owner/Op start date: Not reported

Owner/Op end date: Not reported

Handler Activities Summary:

U.S. importer of hazardous waste: No

Mixed waste (haz. and radioactive): No

Recycler of hazardous waste: No

Transporter of hazardous waste: No

Treater, storer or disposer of HW: No

Underground injection activity: No

On-site burner exemption: No

Furnace exemption: No

Used oil fuel burner: No

Used oil processor: No

User oil refiner: No

Used oil fuel marketer to burner: No

Used oil Specification marketer: No

Used oil transfer facility: No

Used oil transporter: No

. Waste code: D000

. Waste name: Not Defined

- Continued on next page -

Mapped Site Details

Target Property: HOLLY COURT AREA
VILLA PARK, IL 60181

RCRA-SQG

EDR ID: 1000327359 **DIST/DIR:** 0.034 East **ELEVATION:** 704 **MAP ID:** A4

NAME: A TO Z AUTO REPAIR INC

ADDRESS: 442 W ST CHARLES RD

VILLA PARK, IL 60181

DU PAGE

- . Waste code: D001
- . Waste name: IGNITABLE WASTE

- . Waste code: F003
- . Waste name: THE FOLLOWING SPENT NONHALOGENATED SOLVENTS: XYLENE, ACETONE, ETHYL ACETATE, ETHYL BENZENE, ETHYL ETHER, METHYL ISOBUTYL KETONE, N-BUTYL ALCOHOL, CYCLOHEXANONE, AND METHANOL; ALL SPENT SOLVENT MIXTURES/BLENDS CONTAINING, BEFORE USE, ONLY THE ABOVE SPENT NONHALOGENATED SOLVENTS; AND ALL SPENT SOLVENT MIXTURES/BLENDS CONTAINING, BEFORE USE, ONE OR MORE OF THE ABOVE NONHALOGENATED SOLVENTS, AND A TOTAL OF TEN PERCENT OR MORE (BY VOLUME) OF ONE OR MORE OF THOSE SOLVENTS LISTED IN F001, F002, F004, AND F005; AND STILL BOTTOMS FROM THE RECOVERY OF THESE SPENT SOLVENTS AND SPENT SOLVENT MIXTURES.

- . Waste code: F005
- . Waste name: THE FOLLOWING SPENT NONHALOGENATED SOLVENTS: TOLUENE, METHYL ETHYL KETONE, CARBON DISULFIDE, ISOBUTANOL, PYRIDINE, BENZENE, 2-ETHOXYETHANOL, AND 2-NITROPROPANE; ALL SPENT SOLVENT MIXTURES/BLENDS CONTAINING, BEFORE USE, A TOTAL OF TEN PERCENT OR MORE (BY VOLUME) OF ONE OR MORE OF THE ABOVE NONHALOGENATED SOLVENTS OR THOSE SOLVENTS LISTED IN F001, F002, OR F004; AND STILL BOTTOMS FROM THE RECOVERY OF THESE SPENT SOLVENTS AND SPENT SOLVENT MIXTURES.

Violation Status: No violations found

UST

EDR ID: U001135364 **DIST/DIR:** 0.036 ESE **ELEVATION:** 706 **MAP ID:** A5

NAME: LARRY ROESCH CHEVROLET INC

ADDRESS: 1111 E ST CHARLES RD

LOMBARD, IL 60148

DU PAGE

UST:
Facility ID: 2001862

- Continued on next page

Mapped Site Details

Target Property: HOLLY COURT AREA
VILLA PARK, IL 60181

UST

EDR ID: U001135364 **DIST/DIR:** 0.036 ESE **ELEVATION:** 706 **MAP ID:** A5

NAME: LARRY ROESCH CHEVROLET INC
ADDRESS: 1111 E ST CHARLES RD
LOMBARD, IL 60148
DU PAGE

Facility Status: EXEMPT
Facility Type: NONE
Owner Id: U0008923
Owner Name: Larry Roesch Chevrolet, Inc.
Owner Address: 400 W. St. Charles Rd.
Owner City,St,Zip: Villa Park, IL 60181

Tank Number: 1
Tank Status: Exempt from registration
Tank Capacity: 99
Tank Substance: Not reported
Last Used Date: 1/1/1970
OSFM First Notify Date: 2/3/1986
Red Tag Issue Date: Not reported
Install Date: Not reported
Green Tag Decal: Not reported
Green Tag Issue Date: Not reported
Green Tag Expire Date: Not reported
Fee Due: Not reported
Motor Fuel Permit Inspection Date: Not reported
Motor Fuel Permit Expiration Date: Not reported
MOTOR FUEL TYPE: Not reported
Pending Nov: N
IEMA: Not reported
Equipment Type: Not reported
Equipment: Not reported
Last Passing Date: Not reported
Test Expire Date: Not reported

Tank Number: 2
Tank Status: Exempt from registration
Tank Capacity: 99
Tank Substance: Not reported
Last Used Date: 1/1/1970
OSFM First Notify Date: 2/3/1986
Red Tag Issue Date: Not reported
Install Date: Not reported
Green Tag Decal: Not reported
Green Tag Issue Date: Not reported
Green Tag Expire Date: Not reported
Fee Due: Not reported
Motor Fuel Permit Inspection Date: Not reported
Motor Fuel Permit Expiration Date: Not reported

- Continued on next page -

Mapped Site Details

Target Property: HOLLY COURT AREA
VILLA PARK, IL 60181

UST

EDR ID: U001135364 **DIST/DIR:** 0.036 ESE **ELEVATION:** 706 **MAP ID:** A5

NAME: LARRY ROESCH CHEVROLET INC
ADDRESS: 1111 E ST CHARLES RD
LOMBARD, IL 60148
DU PAGE

MOTOR FUEL TYPE: Not reported
Pending Nov: N
IEMA: Not reported
Equipment Type: Not reported
Equipment: Not reported
Last Passing Date: Not reported
Test Expire Date: Not reported

LUST

EDR ID: S104523458 **DIST/DIR:** 0.038 ESE **ELEVATION:** 706 **MAP ID:** A6

NAME: L&L MANAGMENT
ADDRESS: 1115 EAST ST. CHARLES RD.
LOMBARD, IL 60148
DU PAGE

LUST:
Incident Num: 933097
IL EPA Id: 430605142
Product: Gasoline
IEMA Date: 1993-12-01
Project Manager: NOT ASSIGNED
Project Manager Phone: Not reported
Email: Not reported
PRP Name: L&L Managment
PRP Contact: George Noble
PRP Address: 9933 Lawler
PRP City,St,Zip: Skokie, IL 60077
PRP Phone: Not reported
Site Classification: Not reported
Section 57.5(g) Letter: 732
Date Section 57.5(g) Letter: 1994-12-15
Non LUST Determination Letter: Not reported
20 Report Received: Not reported
45 Report Received: Not reported

- Continued on next page -

Mapped Site Details

Target Property: HOLLY COURT AREA
VILLA PARK, IL 60181

LUST

EDR ID: S104523458 **DIST/DIR:** 0.038 ESE **ELEVATION:** 706 **MAP ID:** A6

NAME: L&L MANAGMENT
ADDRESS: 1115 EAST ST. CHARLES RD.
LOMBARD, IL 60148
DU PAGE

NFA/NFR Letter: Not reported
NFR Date Recorded: Not reported

EDR Hist Cleaner

EDR ID: 1020015921 **DIST/DIR:** 0.044 South **ELEVATION:** 705 **MAP ID:** B7

NAME: JS OAKBROOK CLEANERS
ADDRESS: 17 N WESTMORE AVE 434
VILLA PARK, IL 60181
DUPAGE

EDR Hist Cleaner:

Year: Name: Type:
2001 JS OAKBROOK CLEANERS: Drycleaning Plants, Except Rugs, NEC
2002 JS OAKBROOK CLEANERS: Drycleaning Plants, Except Rugs, NEC

EDR Hist Auto

EDR ID: 1021441828 **DIST/DIR:** 0.045 WSW **ELEVATION:** 715 **MAP ID:** C8

NAME: LEES CITGO
ADDRESS: 1005 E ST CHARLES ST
LOMBARD, IL 60148
DUPAGE

EDR Hist Auto:

- Continued on next page -

Mapped Site Details

Target Property: HOLLY COURT AREA
VILLA PARK, IL 60181

EDR Hist Auto

EDR ID: 1021441828 **DIST/DIR:** 0.045 WSW **ELEVATION:** 715 **MAP ID:** C8

NAME: LEES CITGO
ADDRESS: 1005 E ST CHARLES ST
LOMBARD, IL 60148
DUPAGE

Year: Name: Type:
1972 LEES CITGO: Gasoline Service Stations

EDR Hist Auto

EDR ID: 1020298198 **DIST/DIR:** 0.057 West **ELEVATION:** 716 **MAP ID:** B9

NAME: BARGEWAY SYSTEMS INC
ADDRESS: ST CHARLES RD & WESTMORE
LOMBARD, IL 60148
DUPAGE

EDR Hist Auto:

Year: Name: Type:
1972 BARGEWAY SYSTEMS INC: Gasoline Service Stations
1973 BARGEWAY SYSTEMS INC: Durable Goods, NEC

EDR Hist Cleaner

EDR ID: 1018726506 **DIST/DIR:** 0.068 West **ELEVATION:** 710 **MAP ID:** 10

NAME: BARG & BARG INC
ADDRESS: 200 N WESTMORE AVE
LOMBARD, IL 60148
DUPAGE

EDR Hist Cleaner:

- Continued on next page

Mapped Site Details

Target Property: HOLLY COURT AREA
VILLA PARK, IL 60181

EDR Hist Cleaner

EDR ID: 1018726506 **DIST/DIR:** 0.068 West **ELEVATION:** 710 **MAP ID:** 10

NAME: BARG & BARG INC
ADDRESS: 200 N WESTMORE AVE
LOMBARD, IL 60148
DUPAGE

Year: Name: Type:
1992 ILLINOIS CLEANER SERVICE DIV: Laundry And Drycleaner Agents
1993 BARG & BARG INC: Laundry And Drycleaner Agents
1994 BARG & BARG INC: Laundry And Drycleaner Agents
1995 BARG & BARG INC: Laundry And Drycleaner Agents
1996 BARG & BARG INC: Laundry And Drycleaner Agents

LUST, UST

EDR ID: U001135352 **DIST/DIR:** 0.070 SSW **ELEVATION:** 714 **MAP ID:** B11

NAME: CITGO
ADDRESS: 938 EAST ST. CHARLES ROAD
LOMBARD, IL 60148
DU PAGE

LUST:
Incident Num: 20012081
IL EPA Id: 430605114
Product: Gasoline
IEMA Date: 2001-12-26
Project Manager: Heaton
Project Manager Phone: (217) 524-3312
Email: Mike.Heaton@illinois.gov
PRP Name: Lombard Citgo
PRP Contact: Matthew Farojhian
PRP Address: 938 East St. Charles Rd.
PRP City,St,Zip: Lombard, IL 60148
PRP Phone: 6306204733
Site Classification: Not reported
Section 57.5(g) Letter: 734
Date Section 57.5(g) Letter: Not reported
Non LUST Determination Letter: Not reported
20 Report Received: 2002-01-14
45 Report Received: 2002-02-11
NFA/NFR Letter: Not reported

- Continued on next page

Mapped Site Details

Target Property: HOLLY COURT AREA
VILLA PARK, IL 60181

LUST, UST

EDR ID: U001135352 **DIST/DIR:** 0.070 SSW **ELEVATION:** 714 **MAP ID:** B11

NAME: CITGO

ADDRESS: 938 EAST ST. CHARLES ROAD
LOMBARD, IL 60148
DU PAGE

NFR Date Recorded: Not reported

UST:

Facility ID: 2015384
Facility Status: ACTIVE
Facility Type: SELF-SERVICE STATION
Owner Id: U0035833
Owner Name: Mujahid Mehmood
Owner Address: 938 E. St. Charles Rd.
Owner City,St,Zip: Lombard, IL 60148

Tank Number: 1
Tank Status: Currently in use
Tank Capacity: 6000
Tank Substance: Gasoline
Last Used Date: Not reported
OSFM First Notify Date: 4/9/1986
Red Tag Issue Date: Not reported
Install Date: 1/1/1959
Green Tag Decal: R001085
Green Tag Issue Date: 12/20/2016
Green Tag Expire Date: 12/31/2018
Fee Due: \$0.00
Motor Fuel Permit Inspection Date: 12/20/2016
Motor Fuel Permit Expiration Date: 12/31/2018
MOTOR FUEL TYPE: SelfSrv
Pending Nov: N
IEMA: 66112
Equipment Type: Corrosion Prot - Piping
Equipment: Sacrificial Anode Flex Connector spike anode
Last Passing Date: 7/21/2016
Test Expire Date: 7/21/2019

Tank Number: 2
Tank Status: Currently in use
Tank Capacity: 6000
Tank Substance: Gasoline
Last Used Date: Not reported
OSFM First Notify Date: 4/9/1986
Red Tag Issue Date: Not reported
Install Date: 1/1/1959
Green Tag Decal: R001085
Green Tag Issue Date: 12/20/2016

- Continued on next page -

Mapped Site Details

Target Property: HOLLY COURT AREA
VILLA PARK, IL 60181

LUST, UST

EDR ID: U001135352 **DIST/DIR:** 0.070 SSW **ELEVATION:** 714 **MAP ID:** B11

NAME: CITGO

ADDRESS: 938 EAST ST. CHARLES ROAD
LOMBARD, IL 60148
DU PAGE

Green Tag Expire Date: 12/31/2018

Fee Due: \$0.00

Motor Fuel Permit Inspection Date: 12/20/2016

Motor Fuel Permit Expiration Date: 12/31/2018

MOTOR FUEL TYPE: SelfSrv

Pending Nov: N

IEMA: 66112

Equipment Type: Corrosion Prot - Piping

Equipment: Sacrificial Anode Flex Connector spike anode

Last Passing Date: 7/21/2016

Test Expire Date: 7/21/2019

Tank Number: 3

Tank Status: Currently in use

Tank Capacity: 8000

Tank Substance: Gasoline

Last Used Date: Not reported

OSFM First Notify Date: 4/9/1986

Red Tag Issue Date: Not reported

Install Date: 1/1/1982

Green Tag Decal: R001085

Green Tag Issue Date: 12/20/2016

Green Tag Expire Date: 12/31/2018

Fee Due: \$0.00

Motor Fuel Permit Inspection Date: 12/20/2016

Motor Fuel Permit Expiration Date: 12/31/2018

MOTOR FUEL TYPE: SelfSrv

Pending Nov: N

IEMA: 66112

Equipment Type: Corrosion Prot - Piping

Equipment: Sacrificial Anode Flex Connector spike anode

Last Passing Date: 7/21/2016

Test Expire Date: 7/21/2019

Mapped Site Details

Target Property: HOLLY COURT AREA
VILLA PARK, IL 60181

EDR Hist Auto

EDR ID: 1020641249 **DIST/DIR:** 0.070 SSW **ELEVATION:** 714 **MAP ID:** B12

NAME: DALISE ENTERPRISES INC
ADDRESS: 938 E ST CHARLES
LOMBARD, IL 60148
DUPAGE

EDR Hist Auto:

Year: Name: Type:

1974 DALISE ENTERPRISES INC: Durable Goods, NEC
1975 DALISE ENTERPRISES INC: Durable Goods, NEC
1976 DALISE ENTERPRISES INC: Durable Goods, NEC
1977 DALISE ENTERPRISES INC: Durable Goods, NEC
1978 DALISE ENTERPRISES INC: Durable Goods, NEC
1979 DALISE ENTERPRISES INC: Durable Goods, NEC
1980 DALISE ENTERPRISES INC: Durable Goods, NEC
1989 LOMBARD GAS MART: Gasoline Service Stations
1990 LOMBARD GAS MART: Gasoline Service Stations
1991 LOMBARD GAS MART: Gasoline Service Stations
1992 LOMBARD GAS MART: Gasoline Service Stations
1993 LOMBARD GAS MART: Gasoline Service Stations
1994 LOMBARD GAS MART: Gasoline Service Stations
1995 LOMBARD GAS MART: Gasoline Service Stations
1996 LOMBARD GAS MART INC: Gasoline Service Stations
1997 LOMBARD GAS MART INC: Gasoline Service Stations
1998 LOMBARD GAS MART INC: Gasoline Service Stations
1999 MAY INC: Gasoline Service Stations
2000 MAY INC: Gasoline Service Stations
2001 LOMBARD GAS MART: Gasoline Service Stations
2001 LOMBARD GAS MART: Gasoline Service Stations
2001 MAY INC: Gasoline Service Stations
2002 LOMBARD GAS MART: Gasoline Service Stations
2002 MAY INC: Gasoline Service Stations
2003 LOMBARD GAS MART: Gasoline Service Stations
2003 MAY INC: Gasoline Service Stations
2004 LOMBARD GAS MART: Gasoline Service Stations
2004 LOMBARD CISCO: Gasoline Service Stations
2005 LOMBARD CITGO: Gasoline Service Stations, NEC
2005 LOMBARD GAS MART: Gasoline Service Stations
2006 LOMBARD GAS MART: Gasoline Service Stations
2006 LOMBARD CITGO: Gasoline Service Stations, NEC
2007 LOMBARD GAS MART: Gasoline Service Stations
2007 LOMBARD CITGO: Gasoline Service Stations, NEC
2008 LOMBARD CITGO: Gasoline Service Stations, NEC
2008 LOMBARD GAS MART: Gasoline Service Stations
2009 LOMBARD GAS MART: Gasoline Service Stations
2009 LOMBARD CITGO: Gasoline Service Stations, NEC
2010 LOMBARD GAS MART: Gasoline Service Stations
2010 LOMBARD CITGO: Gasoline Service Stations, NEC
2011 LOMBARD GAS MART: Gasoline Service Stations
2011 LOMBARD CITGO: Gasoline Service Stations, NEC

- Continued on next page -

Mapped Site Details

Target Property: HOLLY COURT AREA
VILLA PARK, IL 60181

EDR Hist Auto

EDR ID: 1020641249 **DIST/DIR:** 0.070 SSW **ELEVATION:** 714 **MAP ID:** B12

NAME: DALISE ENTERPRISES INC
ADDRESS: 938 E ST CHARLES
LOMBARD, IL 60148
DUPAGE

2012 LOMBARD CITGO: Gasoline Service Stations, NEC
2012 LOMBARD GAS MART: Gasoline Service Stations
2013 LOMBARD CITGO: Gasoline Service Stations, NEC
2013 LOMBARD GAS MART: Gasoline Service Stations
2014 LOMBARD GAS MART: Gasoline Service Stations
2014 LOMBARD CITGO: Gasoline Service Stations, NEC

UST

EDR ID: U000857945 **DIST/DIR:** 0.072 ESE **ELEVATION:** 704 **MAP ID:** D13

NAME: WOLD RUDI
ADDRESS: 1125 E ST CHARLES RD
LOMBARD, IL 60148
DU PAGE

UST:
Facility ID: 2031607
Facility Status: EXEMPT
Facility Type: NONE
Owner Id: U0020995
Owner Name: Wold Rudi
Owner Address: 1125 E St Charles Rd
Owner City,St,Zip: Lombard, IL 60148

Tank Number: 1
Tank Status: Exempt from registration
Tank Capacity: 560
Tank Substance: Hazardous Substance
Last Used Date: 1/1/1981
OSFM First Notify Date: 12/8/1992
Red Tag Issue Date: Not reported
Install Date: Not reported
Green Tag Decal: Not reported
Green Tag Issue Date: Not reported
Green Tag Expire Date: Not reported

- Continued on next page -

Mapped Site Details

Target Property: HOLLY COURT AREA
VILLA PARK, IL 60181

UST

EDR ID: U000857945 **DIST/DIR:** 0.072 ESE **ELEVATION:** 704 **MAP ID:** D13

NAME: WOLD RUDI
ADDRESS: 1125 E ST CHARLES RD
LOMBARD, IL 60148
DU PAGE

Fee Due: Not reported
Motor Fuel Permit Inspection Date: Not reported
Motor Fuel Permit Expiration Date: Not reported
MOTOR FUEL TYPE: Not reported
Pending Nov: N
IEMA: Not reported
Equipment Type: Not reported
Equipment: Not reported
Last Passing Date: Not reported
Test Expire Date: Not reported

Tank Number: 2
Tank Status: Exempt from registration
Tank Capacity: 560
Tank Substance: Hazardous Substance
Last Used Date: 1/1/1981
OSFM First Notify Date: 12/8/1992
Red Tag Issue Date: Not reported
Install Date: Not reported
Green Tag Decal: Not reported
Green Tag Issue Date: Not reported
Green Tag Expire Date: Not reported
Fee Due: Not reported
Motor Fuel Permit Inspection Date: Not reported
Motor Fuel Permit Expiration Date: Not reported
MOTOR FUEL TYPE: Not reported
Pending Nov: N
IEMA: Not reported
Equipment Type: Not reported
Equipment: Not reported
Last Passing Date: Not reported
Test Expire Date: Not reported

Mapped Site Details

Target Property: HOLLY COURT AREA
VILLA PARK, IL 60181

LUST, RCRA NonGen / NLR

EDR ID: 1000823585 **DIST/DIR:** 0.072 ESE **ELEVATION:** 704 **MAP ID:** D14

NAME: AMERICAN LITHO ARTS INC

ADDRESS: 1125 E ST CHARLES RD

LOMBARD, IL 60148

DU PAGE

LUST:

Incident Num: 931896

IL EPA Id: 430605128

Product: Non-Petroleum Product

IEMA Date: 1993-07-16

Project Manager: D. Hollis

Project Manager Phone: Not reported

Email: Not reported

PRP Name: Harold Wold

PRP Contact: Not reported

PRP Address: 1125 East St. Charles Rd.

PRP City,St,Zip: Lombard, IL 60181

PRP Phone: Not reported

Site Classification: Not reported

Section 57.5(g) Letter: 731

Date Section 57.5(g) Letter: Not reported

Non LUST Determination Letter: Not reported

20 Report Received: 1993-10-04

45 Report Received: 1994-12-14

NFA/NFR Letter: 1995-12-06

NFR Date Recorded: Not reported

RCRA NonGen / NLR:

Date form received by agency: 04/01/2006

Facility name: WOLD RUDI

Facility address: 1125 E ST CHARLES RD

LOMBARD, IL 60148

EPA ID: ILD984878058

Contact: ENV COORDINATOR

Contact address: Not reported

Not reported

Contact country: US

Contact telephone: 630-269-6718

Contact email: Not reported

EPA Region: 05

Classification: Non-Generator

Description: Handler: Non-Generators do not presently generate hazardous waste

Owner/Operator Summary:

Owner/operator name: WOLD RUDI

Owner/operator address: Not reported

Not reported

Owner/operator country: US

Owner/operator telephone: Not reported

- Continued on next page -

Mapped Site Details

Target Property: HOLLY COURT AREA
VILLA PARK, IL 60181

LUST, RCRA NonGen / NLR

EDR ID: 1000823585 **DIST/DIR:** 0.072 ESE **ELEVATION:** 704 **MAP ID:** D14

NAME: AMERICAN LITHO ARTS INC

ADDRESS: 1125 E ST CHARLES RD

LOMBARD, IL 60148

DU PAGE

Owner/operator email: Not reported
Owner/operator fax: Not reported
Owner/operator extension: Not reported
Legal status: Private
Owner/Operator Type: Operator
Owner/Op start date: 01/01/1900
Owner/Op end date: Not reported

Owner/operator name: WOLD RUDI
Owner/operator address: 1125 E ST CHARLES RD
LOMBARD, IL 60148
Owner/operator country: Not reported
Owner/operator telephone: 708-269-6718
Owner/operator email: Not reported
Owner/operator fax: Not reported
Owner/operator extension: Not reported
Legal status: Private
Owner/Operator Type: Owner
Owner/Op start date: Not reported
Owner/Op end date: Not reported

Owner/operator name: WOLD RUDI
Owner/operator address: Not reported
Not reported
Owner/operator country: US
Owner/operator telephone: Not reported
Owner/operator email: Not reported
Owner/operator fax: Not reported
Owner/operator extension: Not reported
Legal status: Private
Owner/Operator Type: Owner
Owner/Op start date: 01/01/1900
Owner/Op end date: Not reported

Handler Activities Summary:

U.S. importer of hazardous waste: No
Mixed waste (haz. and radioactive): No
Recycler of hazardous waste: No
Transporter of hazardous waste: No
Treater, storer or disposer of HW: No
Underground injection activity: No
On-site burner exemption: No
Furnace exemption: No
Used oil fuel burner: No

- Continued on next page -

Mapped Site Details

Target Property: HOLLY COURT AREA
VILLA PARK, IL 60181

LUST, RCRA NonGen / NLR

EDR ID: 1000823585 **DIST/DIR:** 0.072 ESE **ELEVATION:** 704 **MAP ID:** D14

NAME: AMERICAN LITHO ARTS INC
ADDRESS: 1125 E ST CHARLES RD
LOMBARD, IL 60148
DU PAGE

Used oil processor: No
User oil refiner: No
Used oil fuel marketer to burner: No
Used oil Specification marketer: No
Used oil transfer facility: No
Used oil transporter: No

Historical Generators:
Date form received by agency: 01/11/1993
Site name: WOLD RUDI
Classification: Large Quantity Generator

. Waste code: D001
. Waste name: IGNITABLE WASTE

Violation Status: No violations found

EDR Hist Auto

EDR ID: 1020470635 **DIST/DIR:** 0.075 SSE **ELEVATION:** 700 **MAP ID:** E15

NAME: 7-ELEVEN
ADDRESS: 340 W SAINT CHARLES RD
VILLA PARK, IL 60181
DUPAGE

EDR Hist Auto:

Year: Name: Type:
2003 7-ELEVEN: Gasoline Service Stations

Mapped Site Details

Target Property: HOLLY COURT AREA
VILLA PARK, IL 60181

RCRA-SQG

EDR ID: 1000378068 **DIST/DIR:** 0.077 South **ELEVATION:** 703 **MAP ID:** F16

NAME: ROESCH LARRY CHEVROLET

ADDRESS: 400 W ST CHARLES RD

VILLA PARK, IL 60181

DUPAGE

RCRA-SQG:

Date form received by agency: 10/10/1986

Facility name: ROESCH LARRY CHEVROLET

Facility address: 400 W ST CHARLES RD

VILLA PARK, IL 60181

EPA ID: ILD044306892

Contact: ED LAMBKE

Contact address: 400 W ST CHARLES RD

VILLA PARK, IL 60181

Contact country: US

Contact telephone: 312-834-4700

Contact email: Not reported

EPA Region: 05

Classification: Small Small Quantity Generator

Description: Handler: generates more than 100 and less than 1000 kg of hazardous waste during any calendar month and accumulates less than 6000 kg of hazardous waste at any time; or generates 100 kg or less of hazardous waste during any calendar month, and accumulates more than 1000 kg of hazardous waste at any time

Owner/Operator Summary:

Owner/operator name: ROESCH LARRY CHEVROLET

Owner/operator address: ADDRESS NOT REPORTED

CITY NOT REPORTED, AK 99998

Owner/operator country: Not reported

Owner/operator telephone: 312-555-1212

Owner/operator email: Not reported

Owner/operator fax: Not reported

Owner/operator extension: Not reported

Legal status: Private

Owner/Operator Type: Owner

Owner/Op start date: Not reported

Owner/Op end date: Not reported

Owner/operator name: NAME NOT REPORTED

Owner/operator address: ADDRESS NOT REPORTED

CITY NOT REPORTED, AK 99998

Owner/operator country: Not reported

Owner/operator telephone: 312-555-1212

Owner/operator email: Not reported

Owner/operator fax: Not reported

Owner/operator extension: Not reported

Legal status: Private

Owner/Operator Type: Operator

- Continued on next page -

Mapped Site Details

Target Property: HOLLY COURT AREA
VILLA PARK, IL 60181

RCRA-SQG

EDR ID: 1000378068 **DIST/DIR:** 0.077 South **ELEVATION:** 703 **MAP ID:** F16

NAME: ROESCH LARRY CHEVROLET

ADDRESS: 400 W ST CHARLES RD
VILLA PARK, IL 60181
DUPAGE

Owner/Op start date: Not reported
Owner/Op end date: Not reported

Handler Activities Summary:

U.S. importer of hazardous waste: No
Mixed waste (haz. and radioactive): No
Recycler of hazardous waste: No
Transporter of hazardous waste: No
Treater, storer or disposer of HW: No
Underground injection activity: No
On-site burner exemption: No
Furnace exemption: No
Used oil fuel burner: No
Used oil processor: No
User oil refiner: No
Used oil fuel marketer to burner: No
Used oil Specification marketer: No
Used oil transfer facility: No
Used oil transporter: No

. Waste code: D001
. Waste name: IGNITABLE WASTE

Violation Status: No violations found

RCRA-CESQG

EDR ID: 1004694748 **DIST/DIR:** 0.077 South **ELEVATION:** 703 **MAP ID:** F17

NAME: A TO Z BODY & FENDER INC

ADDRESS: 400 W ST CHARLES RD/UNIT E
VILLA PARK, IL 60181
DUPAGE

RCRA-CESQG:

Date form received by agency: 12/09/1999
Facility name: A TO Z BODY & FENDER INC

- Continued on next page -

Mapped Site Details

Target Property: HOLLY COURT AREA
VILLA PARK, IL 60181

RCRA-CESQG

EDR ID: 1004694748 **DIST/DIR:** 0.077 South **ELEVATION:** 703 **MAP ID:** F17

NAME: A TO Z BODY & FENDER INC
ADDRESS: 400 W ST CHARLES RD/UNIT E
VILLA PARK, IL 60181
DUPAGE

Facility address: 400 W ST CHARLES RD/UNIT E
VILLA PARK, IL 60181

EPA ID: ILD984919886

Mailing address: 400 W ST CHARLES RD UNIT E
VILLA PARK, IL 60181

Contact: RICKY SCHULTZ

Contact address: 400 W ST CHARLES RD/UNIT E
VILLA PARK, IL 60181

Contact country: US

Contact telephone: 630-530-8500

Contact email: Not reported

EPA Region: 05

Classification: Conditionally Exempt Small Quantity Generator

Description: Handler: generates 100 kg or less of hazardous waste per calendar month, and accumulates 1000 kg or less of hazardous waste at any time; or generates 1 kg or less of acutely hazardous waste per calendar month, and accumulates at any time: 1 kg or less of acutely hazardous waste; or 100 kg or less of any residue or contaminated soil, waste or other debris resulting from the cleanup of a spill, into or on any land or water, of acutely hazardous waste; or generates 100 kg or less of any residue or contaminated soil, waste or other debris resulting from the cleanup of a spill, into or on any land or water, of acutely hazardous waste during any calendar month, and accumulates at any time: 1 kg or less of acutely hazardous waste; or 100 kg or less of any residue or contaminated soil, waste or other debris resulting from the cleanup of a spill, into or on any land or water, of acutely hazardous waste

Owner/Operator Summary:

Owner/operator name: SHULTZ RICKY

Owner/operator address: 400 W ST CHARLES RD
VILLA PARK, IL 60181

Owner/operator country: Not reported

Owner/operator telephone: 630-530-8500

Owner/operator email: Not reported

Owner/operator fax: Not reported

Owner/operator extension: Not reported

Legal status: Private

Owner/Operator Type: Owner

Owner/Op start date: Not reported

Owner/Op end date: Not reported

Handler Activities Summary:

- Continued on next page

Mapped Site Details

Target Property: HOLLY COURT AREA
VILLA PARK, IL 60181

RCRA-CESQG

EDR ID: 1004694748 **DIST/DIR:** 0.077 South **ELEVATION:** 703 **MAP ID:** F17

NAME: A TO Z BODY & FENDER INC
ADDRESS: 400 W ST CHARLES RD/UNIT E
VILLA PARK, IL 60181
DUPAGE

U.S. importer of hazardous waste: No
Mixed waste (haz. and radioactive): No
Recycler of hazardous waste: No
Transporter of hazardous waste: No
Treater, storer or disposer of HW: No
Underground injection activity: No
On-site burner exemption: No
Furnace exemption: No
Used oil fuel burner: No
Used oil processor: No
User oil refiner: No
Used oil fuel marketer to burner: No
Used oil Specification marketer: No
Used oil transfer facility: No
Used oil transporter: No

. Waste code: D001
. Waste name: IGNITABLE WASTE

. Waste code: F003
. Waste name: THE FOLLOWING SPENT NONHALOGENATED SOLVENTS: XYLENE, ACETONE, ETHYL ACETATE, ETHYL BENZENE, ETHYL ETHER, METHYL ISOBUTYL KETONE, N-BUTYL ALCOHOL, CYCLOHEXANONE, AND METHANOL; ALL SPENT SOLVENT MIXTURES/BLENDS CONTAINING, BEFORE USE, ONLY THE ABOVE SPENT NONHALOGENATED SOLVENTS; AND ALL SPENT SOLVENT MIXTURES/BLENDS CONTAINING, BEFORE USE, ONE OR MORE OF THE ABOVE NONHALOGENATED SOLVENTS, AND A TOTAL OF TEN PERCENT OR MORE (BY VOLUME) OF ONE OR MORE OF THOSE SOLVENTS LISTED IN F001, F002, F004, AND F005; AND STILL BOTTOMS FROM THE RECOVERY OF THESE SPENT SOLVENTS AND SPENT SOLVENT MIXTURES.

. Waste code: F005
. Waste name: THE FOLLOWING SPENT NONHALOGENATED SOLVENTS: TOLUENE, METHYL ETHYL KETONE, CARBON DISULFIDE, ISOBUTANOL, PYRIDINE, BENZENE, 2-ETHOXYETHANOL, AND 2-NITROPROPANE; ALL SPENT SOLVENT MIXTURES/BLENDS CONTAINING, BEFORE USE, A TOTAL OF TEN PERCENT OR MORE (BY VOLUME) OF ONE OR MORE OF THE ABOVE NONHALOGENATED SOLVENTS OR THOSE SOLVENTS LISTED IN F001, F002, OR F004; AND STILL BOTTOMS FROM THE RECOVERY OF THESE SPENT SOLVENTS AND SPENT SOLVENT MIXTURES.

Violation Status: No violations found

Mapped Site Details

Target Property: HOLLY COURT AREA
VILLA PARK, IL 60181

UST

EDR ID: U001135443 **DIST/DIR:** 0.077 South **ELEVATION:** 703 **MAP ID:** F18

NAME: LARRY ROESCH CHEVROLET, INC.

ADDRESS: 400 W. ST. CHARLES RD.

VILLA PARK, IL 60181

DU PAGE

UST:

Facility ID: 2001861

Facility Status: CLOSED

Facility Type: NONE

Owner Id: U0008923

Owner Name: Larry Roesch Chevrolet, Inc.

Owner Address: 400 W. St. Charles Rd.

Owner City,St,Zip: Villa Park, IL 60181

Tank Number: 1

Tank Status: Removed

Tank Capacity: 3000

Tank Substance: Gasoline

Last Used Date: 4/1/1991

OSFM First Notify Date: 2/3/1986

Red Tag Issue Date: Not reported

Install Date: Not reported

Green Tag Decal: Not reported

Green Tag Issue Date: Not reported

Green Tag Expire Date: Not reported

Fee Due: \$0.00

Motor Fuel Permit Inspection Date: Not reported

Motor Fuel Permit Expiration Date: Not reported

MOTOR FUEL TYPE: Not reported

Pending Nov: N

IEMA: 91-2443

Equipment Type: Not reported

Equipment: Not reported

Last Passing Date: Not reported

Test Expire Date: Not reported

Tank Number: 2

Tank Status: Exempt from registration

Tank Capacity: 350

Tank Substance: Used Oil

Last Used Date: 4/1/1991

OSFM First Notify Date: 2/3/1986

Red Tag Issue Date: Not reported

Install Date: 11/1/1985

Green Tag Decal: Not reported

Green Tag Issue Date: Not reported

Green Tag Expire Date: Not reported

Fee Due: \$0.00

Motor Fuel Permit Inspection Date: Not reported

- Continued on next page -

Mapped Site Details

Target Property: HOLLY COURT AREA
VILLA PARK, IL 60181

UST

EDR ID: U001135443 **DIST/DIR:** 0.077 South **ELEVATION:** 703 **MAP ID:** F18

NAME: LARRY ROESCH CHEVROLET, INC.

ADDRESS: 400 W. ST. CHARLES RD.

VILLA PARK, IL 60181

DU PAGE

Motor Fuel Permit Expiration Date: Not reported

MOTOR FUEL TYPE: Not reported

Pending Nov: N

IEMA: Not reported

Equipment Type: Not reported

Equipment: Not reported

Last Passing Date: Not reported

Test Expire Date: Not reported

LUST

EDR ID: S104525684 **DIST/DIR:** 0.077 South **ELEVATION:** 703 **MAP ID:** F19

NAME: A TO Z BODY & FENDER INC.

ADDRESS: 400 WEST ST. CHARLES RD.

VILLA PARK, IL 60181

DU PAGE

LUST:

Incident Num: 912443

IL EPA Id: 430805071

Product: Gasoline

IEMA Date: 1991-08-29

Project Manager: Malcom

Project Manager Phone: (217) 524-9140

Email: James.Malcom@illinois.gov

PRP Name: Rick R. Shultz

PRP Contact: Rick R. Shultz

PRP Address: 400 West St Charles Road

PRP City,St,Zip: Villa Park, IL 60181

PRP Phone: 6305308500

Site Classification: Not reported

Section 57.5(g) Letter: 734

Date Section 57.5(g) Letter: Not reported

Non LUST Determination Letter: Not reported

20 Report Received: Not reported

- Continued on next page -

Mapped Site Details

Target Property: HOLLY COURT AREA
VILLA PARK, IL 60181

LUST

EDR ID: S104525684 **DIST/DIR:** 0.077 South **ELEVATION:** 703 **MAP ID:** F19

NAME: A TO Z BODY & FENDER INC.

ADDRESS: 400 WEST ST. CHARLES RD.

VILLA PARK, IL 60181

DU PAGE

45 Report Received: Not reported
NFA/NFR Letter: Not reported
NFR Date Recorded: Not reported

LUST

EDR ID: S104527151 **DIST/DIR:** 0.083 WSW **ELEVATION:** 716 **MAP ID:** C20

NAME: SHELL OIL CO.

ADDRESS: 935 EAST ST. CHARLES

LOMBARD, IL 60148

DU PAGE

LUST:

Incident Num: 900764

IL EPA Id: 430605070

Product: Gasoline

IEMA Date: 1990-03-23

Project Manager: Myers

Project Manager Phone: (217) 785-7491

Email: Dave.Myers@illinois.gov

PRP Name: Equilon Enterprises LLC

PRP Contact: John Robbins

PRP Address: 603 Diehl Rd., Suite 103

PRP City,St,Zip: Naperville, IL 60563

PRP Phone: 6302764206

Site Classification: Not reported

Section 57.5(g) Letter: 731

Date Section 57.5(g) Letter: Not reported

Non LUST Determination Letter: Not reported

20 Report Received: Not reported

45 Report Received: 2001-05-03

NFA/NFR Letter: 2005-05-11

NFR Date Recorded: 2005-07-08

Mapped Site Details

Target Property: HOLLY COURT AREA
VILLA PARK, IL 60181

UST

EDR ID: U000857937 **DIST/DIR:** 0.083 WSW **ELEVATION:** 716 **MAP ID:** C21

NAME: SHELL SER STATION
ADDRESS: 935 E ST CHARLES WESTMORE
LOMBARD, IL 60148
DU PAGE

UST:

Facility ID: 2021181
Facility Status: CLOSED
Facility Type: OTHER
Owner Id: U0013849
Owner Name: Shell Oil Products
Owner Address: P.O. Box 2099 Two Shell Plaza
Owner City,St,Zip: Houston, TX 77252

Tank Number: 1
Tank Status: Removed
Tank Capacity: 10000
Tank Substance: Gasoline
Last Used Date: 1/1/1988
OSFM First Notify Date: 5/5/1986
Red Tag Issue Date: Not reported
Install Date: Not reported
Green Tag Decal: Not reported
Green Tag Issue Date: Not reported
Green Tag Expire Date: Not reported
Fee Due: Not reported
Motor Fuel Permit Inspection Date: Not reported
Motor Fuel Permit Expiration Date: Not reported
MOTOR FUEL TYPE: Not reported
Pending Nov: N
IEMA: 90-0764
Equipment Type: Not reported
Equipment: Not reported
Last Passing Date: Not reported
Test Expire Date: Not reported

Tank Number: 2
Tank Status: Removed
Tank Capacity: 10000
Tank Substance: Gasoline
Last Used Date: 1/1/1988
OSFM First Notify Date: 5/5/1986
Red Tag Issue Date: Not reported
Install Date: Not reported
Green Tag Decal: Not reported
Green Tag Issue Date: Not reported
Green Tag Expire Date: Not reported
Fee Due: Not reported
Motor Fuel Permit Inspection Date: Not reported

- Continued on next page -

Mapped Site Details

Target Property: HOLLY COURT AREA
VILLA PARK, IL 60181

UST

EDR ID: U000857937 **DIST/DIR:** 0.083 WSW **ELEVATION:** 716 **MAP ID:** C21

NAME: SHELL SER STATION
ADDRESS: 935 E ST CHARLES WESTMORE
LOMBARD, IL 60148
DU PAGE

Motor Fuel Permit Expiration Date: Not reported
MOTOR FUEL TYPE: Not reported
Pending Nov: N
IEMA: 90-0764
Equipment Type: Not reported
Equipment: Not reported
Last Passing Date: Not reported
Test Expire Date: Not reported

Tank Number: 3
Tank Status: Removed
Tank Capacity: 8000
Tank Substance: Gasoline
Last Used Date: 1/1/1988
OSFM First Notify Date: 5/5/1986
Red Tag Issue Date: Not reported
Install Date: Not reported
Green Tag Decal: Not reported
Green Tag Issue Date: Not reported
Green Tag Expire Date: Not reported
Fee Due: Not reported
Motor Fuel Permit Inspection Date: Not reported
Motor Fuel Permit Expiration Date: Not reported
MOTOR FUEL TYPE: Not reported
Pending Nov: N
IEMA: 90-0764
Equipment Type: Not reported
Equipment: Not reported
Last Passing Date: Not reported
Test Expire Date: Not reported

Tank Number: 4
Tank Status: Removed
Tank Capacity: 550
Tank Substance: Used Oil
Last Used Date: 1/1/1988
OSFM First Notify Date: 5/5/1986
Red Tag Issue Date: Not reported
Install Date: Not reported
Green Tag Decal: Not reported
Green Tag Issue Date: Not reported
Green Tag Expire Date: Not reported

- Continued on next page -

Mapped Site Details

Target Property: HOLLY COURT AREA
VILLA PARK, IL 60181

UST

EDR ID: U000857937 **DIST/DIR:** 0.083 WSW **ELEVATION:** 716 **MAP ID:** C21

NAME: SHELL SER STATION
ADDRESS: 935 E ST CHARLES WESTMORE
LOMBARD, IL 60148
DU PAGE

Fee Due: Not reported
Motor Fuel Permit Inspection Date: Not reported
Motor Fuel Permit Expiration Date: Not reported
MOTOR FUEL TYPE: Not reported
Pending Nov: N
IEMA: 90-0764
Equipment Type: Not reported
Equipment: Not reported
Last Passing Date: Not reported
Test Expire Date: Not reported

EDR Hist Auto

EDR ID: 1021178231 **DIST/DIR:** 0.083 WSW **ELEVATION:** 716 **MAP ID:** C22

NAME: ST CHARLES & WESTMORE SHELL
ADDRESS: 935 E ST CHARLES
LOMBARD, IL 60148
DUPAGE

EDR Hist Auto:

Year: Name: Type:
1982 ST CHARLES & WESTMORE SHELL: Gasoline Service Stations
1983 ST CHARLES & WESTMORE SHELL: Gasoline Service Stations
1985 ST CHARLES & WESTMORE SHELL: Gasoline Service Stations
1986 ST CHARLES & WESTMORE SHELL: Gasoline Service Stations
1987 ST CHARLES & WESTMORE SHELL: Gasoline Service Stations
1988 ST CHARLES & WESTMORE SHELL: Gasoline Service Stations

Mapped Site Details

Target Property: HOLLY COURT AREA
VILLA PARK, IL 60181

RCRA-CESQG

EDR ID: 1004693512 **DIST/DIR:** 0.097 SSE **ELEVATION:** 700 **MAP ID:** E23

NAME: GRAPHIC ARTS SERVICES

ADDRESS: 333 W ST CHARLES RD

VILLA PARK, IL 60181

DUPAGE

RCRA-CESQG:

Date form received by agency: 07/10/1991

Facility name: GRAPHIC ARTS SERVICES

Facility address: 333 W ST CHARLES RD

VILLA PARK, IL 60181

EPA ID: ILD984830752

Contact: TOM HOGANSON

Contact address: 333 W ST CHARLES RD

VILLA PARK, IL 60181

Contact country: US

Contact telephone: 708-629-7770

Contact email: Not reported

EPA Region: 05

Classification: Conditionally Exempt Small Quantity Generator

Description: Handler: generates 100 kg or less of hazardous waste per calendar month, and accumulates 1000 kg or less of hazardous waste at any time; or generates 1 kg or less of acutely hazardous waste per calendar month, and accumulates at any time: 1 kg or less of acutely hazardous waste; or 100 kg or less of any residue or contaminated soil, waste or other debris resulting from the cleanup of a spill, into or on any land or water, of acutely hazardous waste; or generates 100 kg or less of any residue or contaminated soil, waste or other debris resulting from the cleanup of a spill, into or on any land or water, of acutely hazardous waste during any calendar month, and accumulates at any time: 1 kg or less of acutely hazardous waste; or 100 kg or less of any residue or contaminated soil, waste or other debris resulting from the cleanup of a spill, into or on any land or water, of acutely hazardous waste

Owner/Operator Summary:

Owner/operator name: HOGANSON TOM

Owner/operator address: 333 W ST CHARLES

VILLA PARK, IL 60181

Owner/operator country: Not reported

Owner/operator telephone: 630-629-7770

Owner/operator email: Not reported

Owner/operator fax: Not reported

Owner/operator extension: Not reported

Legal status: Private

Owner/Operator Type: Owner

Owner/Op start date: Not reported

Owner/Op end date: Not reported

- Continued on next page -

Mapped Site Details

Target Property: HOLLY COURT AREA
VILLA PARK, IL 60181

RCRA-CESQG

EDR ID: 1004693512 **DIST/DIR:** 0.097 SSE **ELEVATION:** 700 **MAP ID:** E23

NAME: GRAPHIC ARTS SERVICES

ADDRESS: 333 W ST CHARLES RD

VILLA PARK, IL 60181

DUPAGE

Handler Activities Summary:

U.S. importer of hazardous waste: No
Mixed waste (haz. and radioactive): No
Recycler of hazardous waste: No
Transporter of hazardous waste: No
Treater, storer or disposer of HW: No
Underground injection activity: No
On-site burner exemption: No
Furnace exemption: No
Used oil fuel burner: No
Used oil processor: No
User oil refiner: No
Used oil fuel marketer to burner: No
Used oil Specification marketer: No
Used oil transfer facility: No
Used oil transporter: No

. Waste code: D001

. Waste name: IGNITABLE WASTE

. Waste code: D002

. Waste name: CORROSIVE WASTE

. Waste code: F001

. Waste name: THE FOLLOWING SPENT HALOGENATED SOLVENTS USED IN DEGREASING: TETRACHLOROETHYLENE, TRICHLORETHYLENE, METHYLENE CHLORIDE, 1,1,1-TRICHLOROETHANE, CARBON TETRACHLORIDE AND CHLORINATED FLUOROCARBONS; ALL SPENT SOLVENT MIXTURES/BLENDS USED IN DEGREASING CONTAINING, BEFORE USE, A TOTAL OF TEN PERCENT OR MORE (BY VOLUME) OF ONE OR MORE OF THE ABOVE HALOGENATED SOLVENTS OR THOSE SOLVENTS LISTED IN F002, F004, AND F005; AND STILL BOTTOMS FROM THE RECOVERY OF THESE SPENT SOLVENTS AND SPENT SOLVENT MIXTURES.

. Waste code: F003

. Waste name: THE FOLLOWING SPENT NONHALOGENATED SOLVENTS: XYLENE, ACETONE, ETHYL ACETATE, ETHYL BENZENE, ETHYL ETHER, METHYL ISOBUTYL KETONE, N-BUTYL ALCOHOL, CYCLOHEXANONE, AND METHANOL; ALL SPENT SOLVENT MIXTURES/BLENDS CONTAINING, BEFORE USE, ONLY THE ABOVE SPENT NONHALOGENATED SOLVENTS; AND ALL SPENT SOLVENT MIXTURES/BLENDS CONTAINING, BEFORE USE, ONE OR MORE OF THE ABOVE NONHALOGENATED SOLVENTS, AND A TOTAL OF TEN PERCENT OR MORE (BY VOLUME) OF ONE OR MORE OF THOSE SOLVENTS LISTED IN F001, F002, F004, AND F005; AND STILL BOTTOMS FROM THE RECOVERY OF THESE SPENT SOLVENTS AND SPENT SOLVENT MIXTURES.

- Continued on next page -

Mapped Site Details

Target Property: HOLLY COURT AREA
VILLA PARK, IL 60181

RCRA-CESQG

EDR ID: 1004693512 **DIST/DIR:** 0.097 SSE **ELEVATION:** 700 **MAP ID:** E23

NAME: GRAPHIC ARTS SERVICES
ADDRESS: 333 W ST CHARLES RD
VILLA PARK, IL 60181
DUPAGE

Violation Status: No violations found

EDR Hist Cleaner

EDR ID: 1018734930 **DIST/DIR:** 0.098 South **ELEVATION:** 704 **MAP ID:** E24

NAME: DULLES 39 MINUTE CLG CTRS*
ADDRESS: 407 W ST CHARLES
VILLA PARK, IL 60181
DUPAGE

EDR Hist Cleaner:

Year:	Name:	Type:
1969	DULLES 39 MINUTE CLG CTRS*	Drycleaning Plants, Except Rugs
1970	DULLES 39 MINUTE CLG CTRS*	Drycleaning Plants, Except Rugs
1971	DULLES 39 MINUTE CLG CTRS*	Drycleaning Plants, Except Rugs
1972	DULLES 39 MINUTE CLG CTRS*	Drycleaning Plants, Except Rugs
1973	DULLES 39 MINUTE CLG CTRS*	Drycleaning Plants, Except Rugs
1974	DULLES 39 MINUTE CLG CTRS*	Drycleaning Plants, Except Rugs
1976	DULLES 39 MINUTE CLG CTRS*	Drycleaning Plants, Except Rugs
1989	JUN YOUNG SOO:	Drycleaning Plants, Except Rugs
1991	Q&Q CLEANERS:	Laundry And Drycleaner Agents
1991	JUN YOUNG SOO:	Drycleaning Plants, Except Rugs
1992	JUN YOUNG SOO:	Drycleaning Plants, Except Rugs
1992	Q&Q CLEANERS:	Laundry And Drycleaner Agents
1993	JUN YOUNG SOO:	Drycleaning Plants, Except Rugs
1993	Q&Q CLEANERS:	Laundry And Drycleaner Agents
1996	MAISON DERITZ CLRS NUMBER 4:	Drycleaning Plants, Except Rugs

Mapped Site Details

Target Property: HOLLY COURT AREA
VILLA PARK, IL 60181

RCRA-SQG

EDR ID: 1000688852 **DIST/DIR:** 0.098 South **ELEVATION:** 704 **MAP ID:** E25

NAME: QUICK & QUALITY CLEANERS

ADDRESS: 407 W ST CHARLES RD

VILLA PARK, IL 60181

DU PAGE

RCRA-SQG:

Date form received by agency: 04/26/1992

Facility name: QUICK AND QUALITY CLEANERS

Facility address: 407 W ST CHARLES RD

VILLA PARK, IL 60181

EPA ID: ILD984867853

Contact: YOUNG SOO JUN

Contact address: 407 W ST CHARLES RD

VILLA PARK, IL 60181

Contact country: US

Contact telephone: 708-495-9669

Contact email: Not reported

EPA Region: 05

Classification: Small Small Quantity Generator

Description: Handler: generates more than 100 and less than 1000 kg of hazardous waste during any calendar month and accumulates less than 6000 kg of hazardous waste at any time; or generates 100 kg or less of hazardous waste during any calendar month, and accumulates more than 1000 kg of hazardous waste at any time

Owner/Operator Summary:

Owner/operator name: JUN YOUNG SOO

Owner/operator address: 407 ST CHARLES RD

VILLA PARK, IL 60181

Owner/operator country: Not reported

Owner/operator telephone: 708-495-9669

Owner/operator email: Not reported

Owner/operator fax: Not reported

Owner/operator extension: Not reported

Legal status: Private

Owner/Operator Type: Owner

Owner/Op start date: Not reported

Owner/Op end date: Not reported

Handler Activities Summary:

U.S. importer of hazardous waste: No

Mixed waste (haz. and radioactive): No

Recycler of hazardous waste: No

Transporter of hazardous waste: No

Treater, storer or disposer of HW: No

Underground injection activity: No

On-site burner exemption: No

Furnace exemption: No

Used oil fuel burner: No

- Continued on next page -

Mapped Site Details

Target Property: HOLLY COURT AREA
VILLA PARK, IL 60181

RCRA-SQG

EDR ID: 1000688852 **DIST/DIR:** 0.098 South **ELEVATION:** 704 **MAP ID:** E25

NAME: QUICK & QUALITY CLEANERS
ADDRESS: 407 W ST CHARLES RD
VILLA PARK, IL 60181
DU PAGE

Used oil processor: No
User oil refiner: No
Used oil fuel marketer to burner: No
Used oil Specification marketer: No
Used oil transfer facility: No
Used oil transporter: No

. Waste code: D000
. Waste name: Not Defined

. Waste code: F002
. Waste name: THE FOLLOWING SPENT HALOGENATED SOLVENTS: TETRACHLOROETHYLENE, METHYLENE CHLORIDE, TRICHLOROETHYLENE, 1,1,1-TRICHLOROETHANE, CHLOROBENZENE, 1,1,2-TRICHLORO-1,2,2-TRIFLUOROETHANE, ORTHO-DICHLOROBENZENE, TRICHLOROFLUOROMETHANE, AND 1,1,2, TRICHLOROETHANE; ALL SPENT SOLVENT MIXTURES/BLENDS CONTAINING, BEFORE USE, A TOTAL OF TEN PERCENT OR MORE (BY VOLUME) OF ONE OR MORE OF THE ABOVE HALOGENATED SOLVENTS OR THOSE SOLVENTS LISTED IN F001, F004, AND F005; AND STILL BOTTOMS FROM THE RECOVERY OF THESE SPENT SOLVENTS AND SPENT SOLVENT MIXTURES.

Violation Status: No violations found

UST

EDR ID: U003740757 **DIST/DIR:** 0.106 SSE **ELEVATION:** 700 **MAP ID:** E26

NAME: 7-ELEVEN #32932
ADDRESS: 340 W. ST. CHARLES ROAD
VILLA PARK, IL 60181
DU PAGE

UST:
Facility ID: 2039820
Facility Status: ACTIVE
Facility Type: SELF-SERVICE STATION
Owner Id: U0014207

- Continued on next page -

Mapped Site Details

Target Property: HOLLY COURT AREA
VILLA PARK, IL 60181

UST

EDR ID: U003740757 **DIST/DIR:** 0.106 SSE **ELEVATION:** 700 **MAP ID:** E26

NAME: 7-ELEVEN #32932
ADDRESS: 340 W. ST. CHARLES ROAD
VILLA PARK, IL 60181
DU PAGE

Owner Name: 7-Eleven, Inc.
Owner Address: 3200 Hackberry Road Gas Compliance
Owner City,St,Zip: Irving, TX 75063

Tank Number: 1
Tank Status: Currently in use
Tank Capacity: 15000
Tank Substance: Gasoline
Last Used Date: Not reported
OSFM First Notify Date: 1/4/2001
Red Tag Issue Date: Not reported
Install Date: 9/2/2000
Green Tag Decal: S000468
Green Tag Issue Date: 4/27/2017
Green Tag Expire Date: 12/31/2019
Fee Due: \$0.00
Motor Fuel Permit Inspection Date: 4/27/2017
Motor Fuel Permit Expiration Date: 12/31/2019
MOTOR FUEL TYPE: SelfSrv
Pending Nov: N
IEMA: Not reported
Equipment Type: Corrosion Prot - Piping
Equipment: Flexible Non-Corrosive
Last Passing Date: N/A
Test Expire Date: N/A

Tank Number: 2
Tank Status: Currently in use
Tank Capacity: 10000
Tank Substance: Gasoline
Last Used Date: Not reported
OSFM First Notify Date: 1/4/2001
Red Tag Issue Date: Not reported
Install Date: 9/2/2000
Green Tag Decal: S000468
Green Tag Issue Date: 4/27/2017
Green Tag Expire Date: 12/31/2019
Fee Due: \$0.00
Motor Fuel Permit Inspection Date: 4/27/2017
Motor Fuel Permit Expiration Date: 12/31/2019
MOTOR FUEL TYPE: SelfSrv
Pending Nov: N
IEMA: Not reported

- Continued on next page -

Mapped Site Details

Target Property: HOLLY COURT AREA
VILLA PARK, IL 60181

UST

EDR ID: U003740757 **DIST/DIR:** 0.106 SSE **ELEVATION:** 700 **MAP ID:** E26

NAME: 7-ELEVEN #32932
ADDRESS: 340 W. ST. CHARLES ROAD
VILLA PARK, IL 60181
DU PAGE

Equipment Type: Corrosion Prot - Piping
Equipment: Flexible Non-Corrosive
Last Passing Date: N/A
Test Expire Date: N/A

EDR Hist Auto

EDR ID: 1020558164 **DIST/DIR:** 0.108 SE **ELEVATION:** 705 **MAP ID:** D27

NAME: MM AMOCO
ADDRESS: 21 S 3RD AVE
LOMBARD, IL 60148
DUPAGE

EDR Hist Auto:

Year:	Name:	Type:
2000	MM AMOCO:	Gasoline Service Stations
2001	MM AMOCO:	Gasoline Service Stations
2002	MM AMOCO:	Gasoline Service Stations
2003	MM AMOCO:	Gasoline Service Stations

Mapped Site Details

Target Property: HOLLY COURT AREA
VILLA PARK, IL 60181

EDR Hist Cleaner

EDR ID: 1020072352 **DIST/DIR:** 0.111 East **ELEVATION:** 709 **MAP ID:** 28

NAME: RC WINDOW & GUTTERS CLEANERS
ADDRESS: 226 N ADDISON RD
VILLA PARK, IL 60181
DUPAGE

EDR Hist Cleaner:

Year: Name: Type:
2004 RC WINDOW & GUTTER CLEANERS IN: Drycleaning Plants, Except Rugs
2005 RC WINDOW & GUTTER CLEANERS IN: Drycleaning Plants, Except Rugs
2006 RC WINDOW & GUTTER CLEANERS IN: Drycleaning Plants, Except Rugs
2007 RC WINDOW & GUTTERS CLEANERS: Drycleaning Plants, Except Rugs
2008 RC WINDOW & GUTTERS CLEANERS: Drycleaning Plants, Except Rugs
2009 RC WINDOW & GUTTERS CLEANERS: Drycleaning Plants, Except Rugs
2010 RC WINDOW & GUTTERS CLEANERS: Drycleaning Plants, Except Rugs
2011 RC WINDOW & GUTTERS CLEANERS: Drycleaning Plants, Except Rugs

UST

EDR ID: U003972248 **DIST/DIR:** 0.133 SE **ELEVATION:** 695 **MAP ID:** 29

NAME: AMAZING HEATING
ADDRESS: 280 W ST CHARLES
VILLA PARK, IL 60161
DU PAGE

UST:

Facility ID: 2034857
Facility Status: CLOSED
Facility Type: NONE
Owner Id: U0000466
Owner Name: Amazing Heating
Owner Address: 280 W St Charles
Owner City,St,Zip: Villa Park, IL 60161

Tank Number: 1
Tank Status: Removed
Tank Capacity: 3000
Tank Substance: Not reported
Last Used Date: Not reported
OSFM First Notify Date: 4/28/1989
Red Tag Issue Date: Not reported

- Continued on next page -

Mapped Site Details

Target Property: HOLLY COURT AREA
VILLA PARK, IL 60181

UST

EDR ID: U003972248 **DIST/DIR:** 0.133 SE **ELEVATION:** 695 **MAP ID:** 29

NAME: AMAZING HEATING
ADDRESS: 280 W ST CHARLES
VILLA PARK, IL 60161
DU PAGE

Install Date: Not reported
Green Tag Decal: Not reported
Green Tag Issue Date: Not reported
Green Tag Expire Date: Not reported
Fee Due: Not reported
Motor Fuel Permit Inspection Date: Not reported
Motor Fuel Permit Expiration Date: Not reported
MOTOR FUEL TYPE: Not reported
Pending Nov: N
IEMA: Not reported
Equipment Type: Not reported
Equipment: Not reported
Last Passing Date: Not reported
Test Expire Date: Not reported

Tank Number: 2
Tank Status: Removed
Tank Capacity: 2000
Tank Substance: Not reported
Last Used Date: Not reported
OSFM First Notify Date: 4/28/1989
Red Tag Issue Date: Not reported
Install Date: Not reported
Green Tag Decal: Not reported
Green Tag Issue Date: Not reported
Green Tag Expire Date: Not reported
Fee Due: Not reported
Motor Fuel Permit Inspection Date: Not reported
Motor Fuel Permit Expiration Date: Not reported
MOTOR FUEL TYPE: Not reported
Pending Nov: N
IEMA: Not reported
Equipment Type: Not reported
Equipment: Not reported
Last Passing Date: Not reported
Test Expire Date: Not reported

Tank Number: 3
Tank Status: Removed
Tank Capacity: 1000
Tank Substance: Not reported
Last Used Date: Not reported

- Continued on next page -

Mapped Site Details

Target Property: HOLLY COURT AREA
VILLA PARK, IL 60181

UST

EDR ID: U003972248 **DIST/DIR:** 0.133 SE **ELEVATION:** 695 **MAP ID:** 29

NAME: AMAZING HEATING
ADDRESS: 280 W ST CHARLES
VILLA PARK, IL 60161
DU PAGE

OSFM First Notify Date: 4/28/1989
Red Tag Issue Date: Not reported
Install Date: Not reported
Green Tag Decal: Not reported
Green Tag Issue Date: Not reported
Green Tag Expire Date: Not reported
Fee Due: Not reported
Motor Fuel Permit Inspection Date: Not reported
Motor Fuel Permit Expiration Date: Not reported
MOTOR FUEL TYPE: Not reported
Pending Nov: N
IEMA: Not reported
Equipment Type: Not reported
Equipment: Not reported
Last Passing Date: Not reported
Test Expire Date: Not reported

Tank Number: 4
Tank Status: Removed
Tank Capacity: 1000
Tank Substance: Not reported
Last Used Date: Not reported
OSFM First Notify Date: 4/28/1989
Red Tag Issue Date: Not reported
Install Date: Not reported
Green Tag Decal: Not reported
Green Tag Issue Date: Not reported
Green Tag Expire Date: Not reported
Fee Due: Not reported
Motor Fuel Permit Inspection Date: Not reported
Motor Fuel Permit Expiration Date: Not reported
MOTOR FUEL TYPE: Not reported
Pending Nov: N
IEMA: Not reported
Equipment Type: Not reported
Equipment: Not reported
Last Passing Date: Not reported
Test Expire Date: Not reported

Mapped Site Details

Target Property: HOLLY COURT AREA
VILLA PARK, IL 60181

UST

EDR ID: U001144458 **DIST/DIR:** 0.139 SE **ELEVATION:** 706 **MAP ID:** G30

NAME: HAUSERMANN ORCHIDS INC
ADDRESS: 2N134 ADDISON RD
OAKBROOK TERRACE, IL 60181
DU PAGE

UST:
Facility ID: 2001226
Facility Status: CLOSED
Facility Type: NONE
Owner Id: U0006576
Owner Name: Hausermann Orchids Inc
Owner Address: 2N134 Addison Rd
Owner City,St,Zip: Oakbrook Terrace, IL 60181

Tank Number: 1
Tank Status: Removed
Tank Capacity: 2000
Tank Substance: Gasoline
Last Used Date: Not reported
OSFM First Notify Date: 3/5/1986
Red Tag Issue Date: Not reported
Install Date: Not reported
Green Tag Decal: Not reported
Green Tag Issue Date: Not reported
Green Tag Expire Date: Not reported
Fee Due: Not reported
Motor Fuel Permit Inspection Date: Not reported
Motor Fuel Permit Expiration Date: Not reported
MOTOR FUEL TYPE: Not reported
Pending Nov: N
IEMA: Not reported
Equipment Type: Not reported
Equipment: Not reported
Last Passing Date: Not reported
Test Expire Date: Not reported

Tank Number: 2
Tank Status: Exempt from registration
Tank Capacity: 1000
Tank Substance: Gasoline
Last Used Date: Not reported
OSFM First Notify Date: 1/1/1902
Red Tag Issue Date: Not reported
Install Date: Not reported
Green Tag Decal: Not reported
Green Tag Issue Date: Not reported
Green Tag Expire Date: Not reported
Fee Due: Not reported
Motor Fuel Permit Inspection Date: Not reported

- Continued on next page -

Mapped Site Details

Target Property: HOLLY COURT AREA
VILLA PARK, IL 60181

UST

EDR ID: U001144458 **DIST/DIR:** 0.139 SE **ELEVATION:** 706 **MAP ID:** G30

NAME: HAUSERMANN ORCHIDS INC
ADDRESS: 2N134 ADDISON RD
OAKBROOK TERRACE, IL 60181
DU PAGE

Motor Fuel Permit Expiration Date: Not reported
MOTOR FUEL TYPE: Not reported
Pending Nov: N
IEMA: Not reported
Equipment Type: Not reported
Equipment: Not reported
Last Passing Date: Not reported
Test Expire Date: Not reported

RCRA NonGen / NLR

EDR ID: 1000380403 **DIST/DIR:** 0.139 SE **ELEVATION:** 706 **MAP ID:** G31

NAME: HAUSERMANNNS ORCHIDS INC
ADDRESS: 2N134 ADDISON RD
VILLA PARK, IL 60181
DUPAGE

RCRA NonGen / NLR:
Date form received by agency: 09/28/1988
Facility name: HAUSERMANNNS ORCHIDS INC
Facility address: 2N134 ADDISON RD
VILLA PARK, IL 60181
EPA ID: ILD025451832
Contact: ERNEST FINNEY
Contact address: 2N134 ADDISON RD
VILLA PARK, IL 60181
Contact country: US
Contact telephone: 312-543-6855
Contact email: Not reported
EPA Region: 05
Classification: Non-Generator
Description: Handler: Non-Generators do not presently generate hazardous waste

Owner/Operator Summary:
Owner/operator name: NAME NOT REPORTED

- Continued on next page -

Mapped Site Details

Target Property: HOLLY COURT AREA
VILLA PARK, IL 60181

RCRA NonGen / NLR

EDR ID: 1000380403 **DIST/DIR:** 0.139 SE **ELEVATION:** 706 **MAP ID:** G31

NAME: HAUSERMANN'S ORCHIDS INC

ADDRESS: 2N134 ADDISON RD
VILLA PARK, IL 60181
DUPAGE

Owner/operator address: ADDRESS NOT REPORTED
CITY NOT REPORTED, AK 99998

Owner/operator country: Not reported

Owner/operator telephone: 312-555-1212

Owner/operator email: Not reported

Owner/operator fax: Not reported

Owner/operator extension: Not reported

Legal status: Private

Owner/Operator Type: Operator

Owner/Op start date: Not reported

Owner/Op end date: Not reported

Owner/operator name: HAUSERMANN'S ORCHIDS

Owner/operator address: ADDRESS NOT REPORTED
CITY NOT REPORTED, AK 99998

Owner/operator country: Not reported

Owner/operator telephone: 312-555-1212

Owner/operator email: Not reported

Owner/operator fax: Not reported

Owner/operator extension: Not reported

Legal status: Private

Owner/Operator Type: Owner

Owner/Op start date: Not reported

Owner/Op end date: Not reported

Handler Activities Summary:

U.S. importer of hazardous waste: No

Mixed waste (haz. and radioactive): No

Recycler of hazardous waste: No

Transporter of hazardous waste: No

Treater, storer or disposer of HW: No

Underground injection activity: No

On-site burner exemption: No

Furnace exemption: No

Used oil fuel burner: No

Used oil processor: No

User oil refiner: No

Used oil fuel marketer to burner: No

Used oil Specification marketer: No

Used oil transfer facility: No

Used oil transporter: No

. Waste code: D000

. Waste name: Not Defined

- Continued on next page -

Mapped Site Details

Target Property: HOLLY COURT AREA
VILLA PARK, IL 60181

RCRA NonGen / NLR

EDR ID: 1000380403 **DIST/DIR:** 0.139 SE **ELEVATION:** 706 **MAP ID:** G31

NAME: HAUSERMANN'S ORCHIDS INC

ADDRESS: 2N134 ADDISON RD
VILLA PARK, IL 60181
DUPAGE

Violation Status: No violations found

LUST, UST

EDR ID: U003972197 **DIST/DIR:** 0.155 SW **ELEVATION:** 718 **MAP ID:** H32

NAME: GAS ON ST. CHARLES

ADDRESS: 833 EAST ST. CHARLES ROAD
LOMBARD, IL 60148
DU PAGE

LUST:

Incident Num: 950700
IL EPA Id: 430605056
Product: Unleaded Gas
IEMA Date: 1995-04-07
Project Manager: Piggush
Project Manager Phone: (217) 782-3101
Email: Michael.Piggush@illinois.gov
PRP Name: Clark Retail Enterprises, Inc.
PRP Contact: Michelle Salvatore
PRP Address: 3003 Butterfield Rd., Suite 300
PRP City,St,Zip: Oak Brook, IL 60523
PRP Phone: Not reported
Site Classification: LOW
Section 57.5(g) Letter: 732
Date Section 57.5(g) Letter: Not reported
Non LUST Determination Letter: Not reported
20 Report Received: 1995-04-20
45 Report Received: 1995-05-22
NFA/NFR Letter: 2007-04-12
NFR Date Recorded: 2010-01-26

UST:

Facility ID: 2009898
Facility Status: ACTIVE
Facility Type: SELF-SERVICE STATION

- Continued on next page -

Mapped Site Details

Target Property: HOLLY COURT AREA
VILLA PARK, IL 60181

LUST, UST

EDR ID: U003972197 **DIST/DIR:** 0.155 SW **ELEVATION:** 718 **MAP ID:** H32

NAME: GAS ON ST. CHARLES
ADDRESS: 833 EAST ST. CHARLES ROAD
LOMBARD, IL 60148
DU PAGE

Owner Id: U0032207
Owner Name: Ahmad Zahdan
Owner Address: 12345 S. Keeler Ave.
Owner City,St,Zip: Alsip, IL 60803

Tank Number: 1
Tank Status: Currently in use
Tank Capacity: 7500
Tank Substance: Gasoline
Last Used Date: Not reported
OSFM First Notify Date: 11/18/1987
Red Tag Issue Date: Not reported
Install Date: 6/1/1967
Green Tag Decal: R002997
Green Tag Issue Date: 4/6/2016
Green Tag Expire Date: 12/31/2018
Fee Due: \$0.00
Motor Fuel Permit Inspection Date: 1/11/2016
Motor Fuel Permit Expiration Date: 12/31/2018
MOTOR FUEL TYPE: SelfSrv
Pending Nov: N
IEMA: 95-0700
Equipment Type: Corrosion Prot - Piping
Equipment: Sacrificial Anode Flex Connector spike anode
Last Passing Date: 8/28/2014
Test Expire Date: 8/28/2017

Tank Number: 2
Tank Status: Currently in use
Tank Capacity: 7500
Tank Substance: Gasoline
Last Used Date: Not reported
OSFM First Notify Date: 11/18/1987
Red Tag Issue Date: Not reported
Install Date: 6/1/1967
Green Tag Decal: R002997
Green Tag Issue Date: 4/6/2016
Green Tag Expire Date: 12/31/2018
Fee Due: \$0.00
Motor Fuel Permit Inspection Date: 1/11/2016
Motor Fuel Permit Expiration Date: 12/31/2018
MOTOR FUEL TYPE: SelfSrv
Pending Nov: N

- Continued on next page -

Mapped Site Details

Target Property: HOLLY COURT AREA
VILLA PARK, IL 60181

LUST, UST

EDR ID: U003972197 **DIST/DIR:** 0.155 SW **ELEVATION:** 718 **MAP ID:** H32

NAME: GAS ON ST. CHARLES
ADDRESS: 833 EAST ST. CHARLES ROAD
LOMBARD, IL 60148
DU PAGE

IEMA: Not reported
Equipment Type: Corrosion Prot - Piping
Equipment: Sacrificial Anode Flex Connector spike anode
Last Passing Date: 8/28/2014
Test Expire Date: 8/28/2017

Tank Number: 3
Tank Status: Currently in use
Tank Capacity: 7500
Tank Substance: Gasoline
Last Used Date: Not reported
OSFM First Notify Date: 11/18/1987
Red Tag Issue Date: Not reported
Install Date: 6/1/1967
Green Tag Decal: R002997
Green Tag Issue Date: 4/6/2016
Green Tag Expire Date: 12/31/2018
Fee Due: \$0.00
Motor Fuel Permit Inspection Date: 1/11/2016
Motor Fuel Permit Expiration Date: 12/31/2018
MOTOR FUEL TYPE: SelfSrv
Pending Nov: N
IEMA: Not reported
Equipment Type: Corrosion Prot - Piping
Equipment: Sacrificial Anode Flex Connector spike anode
Last Passing Date: 8/28/2014
Test Expire Date: 8/28/2017

Mapped Site Details

Target Property: HOLLY COURT AREA
VILLA PARK, IL 60181

EDR Hist Auto

EDR ID: 1020214928 **DIST/DIR:** 0.155 SW **ELEVATION:** 718 **MAP ID:** H33

NAME: DONALD E CLARK SUPER 100 #1710

ADDRESS: 833 E ST CHARLES
LOMBARD, IL 60148
DUPAGE

EDR Hist Auto:

Year: Name: Type:

1976 DONALD E CLARK SUPER 100 #1710: Gasoline Service Stations
1977 DONALD E CLARK SUPER 100 #1710: Gasoline Service Stations
1978 DONALD E CLARK SUPER 100 #1710: Gasoline Service Stations
1979 TOMS CLARK SUPER 100: Gasoline Service Stations
1980 TOMS CLARK SUPER 100: Gasoline Service Stations
1999 CLARK REFINING & MARKETING: Gasoline Service Stations
2000 PREMCOR REFINING GROUP INC: Gasoline Service Stations
2001 CLARK RETAIL ENTERPRISES INC: Gasoline Service Stations
2003 CLARK RETAIL ENTERPRISES INC: Gasoline Service Stations
2008 GAS ON ST CHARLES: Gasoline Service Stations
2009 GAS ON ST CHARLES: Gasoline Service Stations
2010 GAS ON ST CHARLES: Gasoline Service Stations
2011 GAS ON SAINT CHARLES: Gasoline Service Stations
2012 GAS ON SAINT CHARLES: Gasoline Service Stations
2013 GAS ON SAINT CHARLES: Gasoline Service Stations
2013 ST CHARLES RD PETROL: General Automotive Repair Shops
2014 ST CHARLES RD PETROL: General Automotive Repair Shops
2014 GAS ON SAINT CHARLES: Gasoline Service Stations

RCRA-CESQG

EDR ID: 1004692823 **DIST/DIR:** 0.168 SSE **ELEVATION:** 700 **MAP ID:** I34

NAME: COTTAGE HILL OPERATING CO

ADDRESS: 321 W ST CHARLES RD
VILLA PARK, IL 60181
DUPAGE

RCRA-CESQG:

Date form received by agency: 10/10/1986
Facility name: COTTAGE HILL OPERATING CO
Facility address: 321 W ST CHARLES RD
VILLA PARK, IL 60181
EPA ID: ILD050564368

- Continued on next page -

Mapped Site Details

Target Property: HOLLY COURT AREA
VILLA PARK, IL 60181

RCRA-CESQG

EDR ID: 1004692823 **DIST/DIR:** 0.168 SSE **ELEVATION:** 700 **MAP ID:** I34

NAME: COTTAGE HILL OPERATING CO

ADDRESS: 321 W ST CHARLES RD

VILLA PARK, IL 60181

DUPAGE

Mailing address: PO BOX 277

VILLA PARK, IL 60181

Contact: ALMA HUSTON

Contact address: PO BOX 277

VILLA PARK, IL 60181

Contact country: US

Contact telephone: 708-279-6815

Contact email: Not reported

EPA Region: 05

Classification: Conditionally Exempt Small Quantity Generator

Description: Handler: generates 100 kg or less of hazardous waste per calendar month, and accumulates 1000 kg or less of hazardous waste at any time;

or generates 1 kg or less of acutely hazardous waste per calendar

month, and accumulates at any time: 1 kg or less of acutely hazardous

waste; or 100 kg or less of any residue or contaminated soil, waste or

other debris resulting from the cleanup of a spill, into or on any

land or water, of acutely hazardous waste; or generates 100 kg or less

of any residue or contaminated soil, waste or other debris resulting

from the cleanup of a spill, into or on any land or water, of acutely

hazardous waste during any calendar month, and accumulates at any

time: 1 kg or less of acutely hazardous waste; or 100 kg or less of

any residue or contaminated soil, waste or other debris resulting from

the cleanup of a spill, into or on any land or water, of acutely

hazardous waste

Owner/Operator Summary:

Owner/operator name: PEACOCK ROBERT A

Owner/operator address: PO BOX 277

VILLA PARK, IL 60181

Owner/operator country: Not reported

Owner/operator telephone: 708-279-6815

Owner/operator email: Not reported

Owner/operator fax: Not reported

Owner/operator extension: Not reported

Legal status: Private

Owner/Operator Type: Owner

Owner/Op start date: Not reported

Owner/Op end date: Not reported

Owner/operator name: NAME NOT REPORTED

Owner/operator address: ADDRESS NOT REPORTED

CITY NOT REPORTED, AK 99998

Owner/operator country: Not reported

Owner/operator telephone: 312-555-1212

- Continued on next page -

Mapped Site Details

Target Property: HOLLY COURT AREA
VILLA PARK, IL 60181

RCRA-CESQG

EDR ID: 1004692823 **DIST/DIR:** 0.168 SSE **ELEVATION:** 700 **MAP ID:** I34

NAME: COTTAGE HILL OPERATING CO

ADDRESS: 321 W ST CHARLES RD
VILLA PARK, IL 60181
DUPAGE

Owner/operator email: Not reported
Owner/operator fax: Not reported
Owner/operator extension: Not reported
Legal status: Private
Owner/Operator Type: Operator
Owner/Op start date: Not reported
Owner/Op end date: Not reported

Handler Activities Summary:

U.S. importer of hazardous waste: No
Mixed waste (haz. and radioactive): No
Recycler of hazardous waste: No
Transporter of hazardous waste: No
Treater, storer or disposer of HW: No
Underground injection activity: No
On-site burner exemption: No
Furnace exemption: No
Used oil fuel burner: No
Used oil processor: No
User oil refiner: No
Used oil fuel marketer to burner: No
Used oil Specification marketer: No
Used oil transfer facility: No
Used oil transporter: No

- . Waste code: D000
- . Waste name: Not Defined

- . Waste code: D001
- . Waste name: IGNITABLE WASTE

- . Waste code: D006
- . Waste name: CADMIUM

- . Waste code: D008
- . Waste name: LEAD

- . Waste code: D018
- . Waste name: BENZENE

- . Waste code: D039
- . Waste name: TETRACHLOROETHYLENE

Violation Status: No violations found

Mapped Site Details

Target Property: HOLLY COURT AREA
VILLA PARK, IL 60181

UST

EDR ID: U001135435 **DIST/DIR:** 0.168 SSE **ELEVATION:** 700 **MAP ID:** I35

NAME: COTTAGE HILL OPERATING COMPANY

ADDRESS: 321 W. ST. CHARLES RD.
VILLA PARK, IL 60181
DU PAGE

UST:

Facility ID: 2031781
Facility Status: ACTIVE
Facility Type: PRIVATE INSTITUTION
Owner Id: U0003461
Owner Name: Cottage Hill Operating Company
Owner Address: 321 W. St. Charles Rd.
Owner City,St,Zip: Villa Park, IL 60181

Tank Number: 1
Tank Status: Removed
Tank Capacity: 10000
Tank Substance: Diesel Fuel
Last Used Date: Not reported
OSFM First Notify Date: 2/16/1993
Red Tag Issue Date: Not reported
Install Date: 9/25/1979
Green Tag Decal: R005787
Green Tag Issue Date: 1/28/2016
Green Tag Expire Date: 12/31/2018
Fee Due: \$0.00
Motor Fuel Permit Inspection Date: 1/28/2016
Motor Fuel Permit Expiration Date: 12/31/2018
MOTOR FUEL TYPE: Fleet
Pending Nov: N
IEMA: 11-0655
Equipment Type: Corrosion Prot - Piping
Equipment: Sacrificial Anode Flex Connector spike anode
Last Passing Date: 2/5/2010
Test Expire Date: 2/5/2013

Tank Number: 2
Tank Status: Removed
Tank Capacity: 8000
Tank Substance: Gasoline
Last Used Date: Not reported
OSFM First Notify Date: 2/16/1993
Red Tag Issue Date: Not reported
Install Date: 1/1/1964
Green Tag Decal: R005787
Green Tag Issue Date: 1/28/2016
Green Tag Expire Date: 12/31/2018
Fee Due: \$0.00
Motor Fuel Permit Inspection Date: 1/28/2016

- Continued on next page -

Mapped Site Details

Target Property: HOLLY COURT AREA
VILLA PARK, IL 60181

UST

EDR ID: U001135435 **DIST/DIR:** 0.168 SSE **ELEVATION:** 700 **MAP ID:** I35

NAME: COTTAGE HILL OPERATING COMPANY

ADDRESS: 321 W. ST. CHARLES RD.

VILLA PARK, IL 60181

DU PAGE

Motor Fuel Permit Expiration Date: 12/31/2018
MOTOR FUEL TYPE: Fleet
Pending Nov: N
IEMA: Not reported
Equipment Type: Corrosion Prot - Piping
Equipment: Sacrificial Anode Flex Connector spike anode
Last Passing Date: 2/5/2010
Test Expire Date: 2/5/2013

Tank Number: 3
Tank Status: Currently in use
Tank Capacity: 10000
Tank Substance: Diesel Fuel
Last Used Date: Not reported
OSFM First Notify Date: 2/3/2012
Red Tag Issue Date: Not reported
Install Date: 12/28/2011
Green Tag Decal: R005787
Green Tag Issue Date: 1/28/2016
Green Tag Expire Date: 12/31/2018
Fee Due: \$0.00
Motor Fuel Permit Inspection Date: 1/28/2016
Motor Fuel Permit Expiration Date: 12/31/2018
MOTOR FUEL TYPE: Fleet
Pending Nov: N
IEMA: Not reported
Equipment Type: Corrosion Prot - Piping
Equipment: Fiberglass Non-Corrosive
Last Passing Date: N/A
Test Expire Date: N/A

Mapped Site Details

Target Property: HOLLY COURT AREA
VILLA PARK, IL 60181

LUST

EDR ID: S111099391 **DIST/DIR:** 0.168 SSE **ELEVATION:** 700 **MAP ID:** I36

NAME: COTTAGE HILL OPERATING COMPANY

ADDRESS: 321 WEST ST. CHARLES ROAD

VILLA PARK, IL 60181

DU PAGE

LUST:

Incident Num: 20110655

IL EPA Id: 430805026

Product: Gasoline, Diesel

IEMA Date: 2011-06-21

Project Manager: Boring

Project Manager Phone: (217) 558-4071

Email: Suzanne.Boring@illinois.gov

PRP Name: Cottage Hill Operating Company

PRP Contact: Kathy Martino

PRP Address: P.O. Box 6270

PRP City,St,Zip: Villa Park, IL 60181

PRP Phone: 6309882247

Site Classification: Not reported

Section 57.5(g) Letter: 734

Date Section 57.5(g) Letter: Not reported

Non LUST Determination Letter: Not reported

20 Report Received: Not reported

45 Report Received: 2011-08-16

NFA/NFR Letter: 2011-11-28

NFR Date Recorded: 2011-12-30

RCRA-CESQG

EDR ID: 1004695398 **DIST/DIR:** 0.176 SW **ELEVATION:** 720 **MAP ID:** H37

NAME: VILLAGE STRIPPER

ADDRESS: 825 E ST CHARLES RD

LOMBARD, IL 60148

DUPAGE

RCRA-CESQG:

Date form received by agency: 02/01/1996

Facility name: VILLAGE STRIPPER

Facility address: 825 E ST CHARLES RD

LOMBARD, IL 60148

EPA ID: ILR000016337

- Continued on next page -

Mapped Site Details

Target Property: HOLLY COURT AREA
VILLA PARK, IL 60181

RCRA-CESQG

EDR ID: 1004695398 **DIST/DIR:** 0.176 SW **ELEVATION:** 720 **MAP ID:** H37

NAME: VILLAGE STRIPPER
ADDRESS: 825 E ST CHARLES RD
LOMBARD, IL 60148
DUPAGE

Contact: KENDALL SULLENS
Contact address: 825 E ST CHARLES RD
LOMBARD, IL 60148
Contact country: US
Contact telephone: 708-620-5535
Contact email: Not reported
EPA Region: 05

Classification: Conditionally Exempt Small Quantity Generator
Description: Handler: generates 100 kg or less of hazardous waste per calendar month, and accumulates 1000 kg or less of hazardous waste at any time; or generates 1 kg or less of acutely hazardous waste per calendar month, and accumulates at any time: 1 kg or less of acutely hazardous waste; or 100 kg or less of any residue or contaminated soil, waste or other debris resulting from the cleanup of a spill, into or on any land or water, of acutely hazardous waste; or generates 100 kg or less of any residue or contaminated soil, waste or other debris resulting from the cleanup of a spill, into or on any land or water, of acutely hazardous waste during any calendar month, and accumulates at any time: 1 kg or less of acutely hazardous waste; or 100 kg or less of any residue or contaminated soil, waste or other debris resulting from the cleanup of a spill, into or on any land or water, of acutely hazardous waste

Owner/Operator Summary:
Owner/operator name: SULLENS KENDALL C
Owner/operator address: 260 S OAKLAND AVE
VILLA PARK, IL 60181
Owner/operator country: Not reported
Owner/operator telephone: 708-833-1206
Owner/operator email: Not reported
Owner/operator fax: Not reported
Owner/operator extension: Not reported
Legal status: Private
Owner/Operator Type: Owner
Owner/Op start date: Not reported
Owner/Op end date: Not reported

Handler Activities Summary:
U.S. importer of hazardous waste: No
Mixed waste (haz. and radioactive): No
Recycler of hazardous waste: No
Transporter of hazardous waste: No
Treater, storer or disposer of HW: No

- Continued on next page -

Mapped Site Details

Target Property: HOLLY COURT AREA
VILLA PARK, IL 60181

RCRA-CESQG

EDR ID: 1004695398 **DIST/DIR:** 0.176 SW **ELEVATION:** 720 **MAP ID:** H37

NAME: VILLAGE STRIPPER
ADDRESS: 825 E ST CHARLES RD
LOMBARD, IL 60148
DUPAGE

Underground injection activity: No
On-site burner exemption: No
Furnace exemption: No
Used oil fuel burner: No
Used oil processor: No
User oil refiner: No
Used oil fuel marketer to burner: No
Used oil Specification marketer: No
Used oil transfer facility: No
Used oil transporter: No

. Waste code: D001
. Waste name: IGNITABLE WASTE

. Waste code: F002
. Waste name: THE FOLLOWING SPENT HALOGENATED SOLVENTS: TETRACHLOROETHYLENE, METHYLENE CHLORIDE, TRICHLOROETHYLENE, 1,1,1-TRICHLOROETHANE, CHLOROBENZENE, 1,1,2-TRICHLORO-1,2,2-TRIFLUOROETHANE, ORTHO-DICHLOROBENZENE, TRICHLOROFLUOROMETHANE, AND 1,1,2, TRICHLOROETHANE; ALL SPENT SOLVENT MIXTURES/BLENDS CONTAINING, BEFORE USE, A TOTAL OF TEN PERCENT OR MORE (BY VOLUME) OF ONE OR MORE OF THE ABOVE HALOGENATED SOLVENTS OR THOSE SOLVENTS LISTED IN F001, F004, AND F005; AND STILL BOTTOMS FROM THE RECOVERY OF THESE SPENT SOLVENTS AND SPENT SOLVENT MIXTURES.

Violation Status: No violations found

RCRA-SQG

EDR ID: 1000824838 **DIST/DIR:** 0.242 ESE **ELEVATION:** 699 **MAP ID:** J38

NAME: WRECK ROOM INC, THE
ADDRESS: 207 W ST CHARLES RD
VILLA PARK, IL 60181
DU PAGE

RCRA-SQG:

- Continued on next page -

Mapped Site Details

Target Property: HOLLY COURT AREA
VILLA PARK, IL 60181

RCRA-SQG

EDR ID: 1000824838 **DIST/DIR:** 0.242 ESE **ELEVATION:** 699 **MAP ID:** J38

NAME: WRECK ROOM INC, THE
ADDRESS: 207 W ST CHARLES RD
VILLA PARK, IL 60181
DU PAGE

Date form received by agency: 02/08/1993

Facility name: WRECK ROOM INC THE

Facility address: 207 W ST CHARLES RD

VILLA PARK, IL 60181

EPA ID: ILD984912170

Contact: DONALD MURPHY

Contact address: 207 W ST CHARLES RD

VILLA PARK, IL 60181

Contact country: US

Contact telephone: 708-530-2166

Contact email: Not reported

EPA Region: 05

Classification: Small Small Quantity Generator

Description: Handler: generates more than 100 and less than 1000 kg of hazardous waste during any calendar month and accumulates less than 6000 kg of hazardous waste at any time; or generates 100 kg or less of hazardous waste during any calendar month, and accumulates more than 1000 kg of hazardous waste at any time

Owner/Operator Summary:

Owner/operator name: WRECK ROOM INC THE

Owner/operator address: 207 W ST CHARLES RD

VILLA PARK, IL 60181

Owner/operator country: Not reported

Owner/operator telephone: 708-530-2166

Owner/operator email: Not reported

Owner/operator fax: Not reported

Owner/operator extension: Not reported

Legal status: Private

Owner/Operator Type: Owner

Owner/Op start date: Not reported

Owner/Op end date: Not reported

Handler Activities Summary:

U.S. importer of hazardous waste: No

Mixed waste (haz. and radioactive): No

Recycler of hazardous waste: No

Transporter of hazardous waste: No

Treater, storer or disposer of HW: No

Underground injection activity: No

On-site burner exemption: No

Furnace exemption: No

Used oil fuel burner: No

- Continued on next page -

Mapped Site Details

Target Property: HOLLY COURT AREA
VILLA PARK, IL 60181

RCRA-SQG

EDR ID: 1000824838 DIST/DIR: 0.242 ESE ELEVATION: 699 MAP ID: J38

NAME: WRECK ROOM INC, THE
ADDRESS: 207 W ST CHARLES RD
VILLA PARK, IL 60181
DU PAGE

Used oil processor: No

User oil refiner: No

Used oil fuel marketer to burner: No

Used oil Specification marketer: No

Used oil transfer facility: No

Used oil transporter: No

. Waste code: D001

. Waste name: IGNITABLE WASTE

. Waste code: D006

. Waste name: CADMIUM

. Waste code: D007

. Waste name: CHROMIUM

. Waste code: D008

. Waste name: LEAD

. Waste code: F003

. Waste name: THE FOLLOWING SPENT NONHALOGENATED SOLVENTS: XYLENE, ACETONE, ETHYL ACETATE, ETHYL BENZENE, ETHYL ETHER, METHYL ISOBUTYL KETONE, N-BUTYL ALCOHOL, CYCLOHEXANONE, AND METHANOL; ALL SPENT SOLVENT MIXTURES/BLENDS CONTAINING, BEFORE USE, ONLY THE ABOVE SPENT NONHALOGENATED SOLVENTS; AND ALL SPENT SOLVENT MIXTURES/BLENDS CONTAINING, BEFORE USE, ONE OR MORE OF THE ABOVE NONHALOGENATED SOLVENTS, AND A TOTAL OF TEN PERCENT OR MORE (BY VOLUME) OF ONE OR MORE OF THOSE SOLVENTS LISTED IN F001, F002, F004, AND F005; AND STILL BOTTOMS FROM THE RECOVERY OF THESE SPENT SOLVENTS AND SPENT SOLVENT MIXTURES.

. Waste code: F005

. Waste name: THE FOLLOWING SPENT NONHALOGENATED SOLVENTS: TOLUENE, METHYL ETHYL KETONE, CARBON DISULFIDE, ISOBUTANOL, PYRIDINE, BENZENE, 2-ETHOXYETHANOL, AND 2-NITROPROPANE; ALL SPENT SOLVENT MIXTURES/BLENDS CONTAINING, BEFORE USE, A TOTAL OF TEN PERCENT OR MORE (BY VOLUME) OF ONE OR MORE OF THE ABOVE NONHALOGENATED SOLVENTS OR THOSE SOLVENTS LISTED IN F001, F002, OR F004; AND STILL BOTTOMS FROM THE RECOVERY OF THESE SPENT SOLVENTS AND SPENT SOLVENT MIXTURES.

Violation Status: No violations found

Mapped Site Details

Target Property: HOLLY COURT AREA
VILLA PARK, IL 60181

LUST

EDR ID: S104524340 **DIST/DIR:** 0.242 ESE **ELEVATION:** 699 **MAP ID:** J39

NAME: WRECK ROOM, INC.
ADDRESS: 207 WEST ST. CHARLES RD.
VILLA PARK, IL 60181
DU PAGE

LUST:

Incident Num: 923288
IL EPA Id: 430805090
Product: Fuel Oil
IEMA Date: 1992-11-18
Project Manager: Kohrmann
Project Manager Phone: Not reported
Email: Not reported
PRP Name: Pickerill Development
PRP Contact: Charles Pickerill
PRP Address: 141 West Home
PRP City,St,Zip: Villa Park, IL 60181
PRP Phone: Not reported
Site Classification: Not reported
Section 57.5(g) Letter: 731
Date Section 57.5(g) Letter: Not reported
Non LUST Determination Letter: Not reported
20 Report Received: Not reported
45 Report Received: 1997-04-04
NFA/NFR Letter: 1997-05-20
NFR Date Recorded: Not reported

Incident Num: 20011597
IL EPA Id: 430805090
Product: Other Petroleum
IEMA Date: 2001-09-25
Project Manager: Zuehlke
Project Manager Phone: (217) 557-6937
Email: Wayne.Zuehlke@illinois.gov
PRP Name: Wreck Room, Inc.
PRP Contact: Don Murphy
PRP Address: 207 West St. Charles Rd.
PRP City,St,Zip: Villa Park, IL 60181
PRP Phone: 6305302166
Site Classification: Not reported
Section 57.5(g) Letter: 732
Date Section 57.5(g) Letter: Not reported
Non LUST Determination Letter: Not reported
20 Report Received: 2001-11-06
45 Report Received: 2002-02-13
NFA/NFR Letter: 2002-04-16
NFR Date Recorded: 2002-05-06

Mapped Site Details

Target Property: HOLLY COURT AREA
VILLA PARK, IL 60181

UST

EDR ID: U001135445 **DIST/DIR:** 0.242 ESE **ELEVATION:** 699 **MAP ID:** J40

NAME: FORMER SAW HORSE LUMBER CO
ADDRESS: 207 W ST CHARLES RD
VILLA PARK, IL 60181
DU PAGE

UST:

Facility ID: 2031446
Facility Status: EXEMPT
Facility Type: OTHER
Owner Id: U0020793
Owner Name: Pickerall Development Inc
Owner Address: 141 W Home
Owner City,St,Zip: Villa Park, IL 60181

Tank Number: 1
Tank Status: Exempt from registration
Tank Capacity: 1000
Tank Substance: Heating Oil
Last Used Date: 1/1/1969
OSFM First Notify Date: 2/1/1993
Red Tag Issue Date: Not reported
Install Date: Not reported
Green Tag Decal: Not reported
Green Tag Issue Date: Not reported
Green Tag Expire Date: Not reported
Fee Due: Not reported
Motor Fuel Permit Inspection Date: Not reported
Motor Fuel Permit Expiration Date: Not reported
MOTOR FUEL TYPE: Not reported
Pending Nov: N
IEMA: Not reported
Equipment Type: Not reported
Equipment: Not reported
Last Passing Date: Not reported
Test Expire Date: Not reported

Tank Number: 1
Tank Status: Exempt from registration
Tank Capacity: 1000
Tank Substance: Heating Oil
Last Used Date: 12/30/1973
OSFM First Notify Date: 10/23/2001
Red Tag Issue Date: Not reported
Install Date: 1/1/1950
Green Tag Decal: Not reported
Green Tag Issue Date: Not reported
Green Tag Expire Date: Not reported
Fee Due: Not reported
Motor Fuel Permit Inspection Date: Not reported

- Continued on next page -

Mapped Site Details

Target Property: HOLLY COURT AREA
VILLA PARK, IL 60181

UST

EDR ID: U001135445 **DIST/DIR:** 0.242 ESE **ELEVATION:** 699 **MAP ID:** J40

NAME: FORMER SAW HORSE LUMBER CO

ADDRESS: 207 W ST CHARLES RD
VILLA PARK, IL 60181
DU PAGE

Motor Fuel Permit Expiration Date: Not reported
MOTOR FUEL TYPE: Not reported
Pending Nov: N
IEMA: 01-1597
Equipment Type: Not reported
Equipment: Not reported
Last Passing Date: Not reported
Test Expire Date: Not reported

Count: 0 records.

ORPHAN SUMMARY

<u>City</u>	<u>EDR ID</u>	<u>Site Name</u>	<u>Site Address</u>	<u>Zip</u>	<u>Database(s)</u>
NO SITES FOUND					

RECORDS SEARCHED / DATA CURRENCY TRACKING

St	Acronym	Full Name	Gov Date	Arvl Date	Active Date	Last EDR Contact
IL	AIRS	Air Inventory Listing	12/31/2016	04/27/2017	09/18/2017	12/28/2017
IL	AST	Above Ground Storage Tanks	10/06/2017	11/17/2017	12/04/2017	11/14/2017
IL	BOL	Bureau of Land Inventory Database	09/14/2017	12/01/2017	12/04/2017	11/21/2017
IL	BROWNFIELDS	Redevelopment Assessment Database	10/23/2017	10/24/2017	12/04/2017	10/24/2017
IL	BROWNFIELDS	Municipal Brownfields Redevelopment Grant Program Project De	02/11/2010	07/31/2014	09/08/2014	10/27/2017
IL	CCDD	Clean Construction or Demolition Debris	05/23/2017	07/12/2017	09/20/2017	01/04/2018
IL	CDL	Meth Drug Lab Site Listing	10/11/2017	10/17/2017	12/04/2017	01/04/2018
IL	CHICAGO ENV	Environmental Records Dataset	09/06/2017	09/20/2017	10/11/2017	12/19/2017
IL	COAL ASH	Coal Ash Site Listing	10/01/2011	03/09/2012	04/10/2012	12/01/2017
IL	DRYCLEANERS	Illinois Licensed Drycleaners	11/19/2017	11/20/2017	12/04/2017	11/20/2017
IL	ENG CONTROLS	Sites with Engineering Controls	08/28/2017	10/03/2017	12/04/2017	01/03/2018
IL	Financial Assurance	Financial Assurance Information Listing	09/14/2017	11/21/2017	12/04/2017	11/14/2017
IL	HWAR	Hazard Waste Annual Report	12/31/2015	01/25/2017	02/09/2017	01/04/2018
IL	IEMA SPILLS	Illinois Emergency Management Agency Spills	10/30/2017	11/01/2017	12/05/2017	11/01/2017
IL	IL NIPC	Solid Waste Landfill Inventory	08/01/1988	08/01/1994	08/12/1994	05/23/2006
IL	IMPDMENT	Surface Impoundment Inventory	12/31/1980	03/08/2002	06/03/2002	02/20/2002
IL	Inst Control	Institutional Controls	08/28/2017	10/03/2017	12/04/2017	01/03/2018
IL	LF SPECIAL WASTE	Special Waste Site List	01/01/1990	06/17/2009	07/15/2009	06/10/2009
IL	LF WMRC	Waste Management & Research Center Landfill Database	12/31/2001	10/06/2006	11/06/2006	09/18/2009
IL	LUST	Leaking Underground Storage Tank Sites	10/23/2017	10/24/2017	12/04/2017	10/24/2017
IL	LUST TRUST	Underground Storage Tank Fund Payment Priority List	06/06/2016	07/27/2016	10/18/2016	10/27/2017
IL	NPDES	A Listing of Active Permits	04/16/2014	04/18/2014	05/20/2014	12/26/2017
IL	PIMW	Potentially Infectious Medical Waste	09/18/2017	09/21/2017	10/11/2017	12/18/2017
IL	RGA HWS	Recovered Government Archive State Hazardous Waste Facilitie	07/01/2013	12/30/2013	06/01/2012	06/01/2012
IL	RGA LF	Recovered Government Archive Solid Waste Facilities List	07/01/2013	01/10/2014	06/01/2012	06/01/2012
IL	RGA LUST	Recovered Government Archive Leaking Underground Storage Tan	07/01/2013	12/30/2013	06/01/2012	06/01/2012
IL	SPILLS	State spills	09/18/2017	11/03/2017	12/04/2017	01/04/2018
IL	SPILLS 90	SPILLS90 data from FirstSearch	07/18/2012	01/03/2013	03/15/2013	01/03/2013
IL	SRP	Site Remediation Program Database	08/28/2017	10/03/2017	12/04/2017	01/03/2018
IL	SSU	State Sites Unit Listing	06/09/2015	07/29/2015	09/01/2015	10/23/2017
IL	SWF/LF	Available Disposal for Solid Waste in Illinois - Solid Waste	12/31/2016	08/03/2017	09/19/2017	10/27/2017
IL	TIER 2	Tier 2 Information Listing	12/31/2016	08/17/2017	10/11/2017	11/08/2017
IL	UIC	Underground Injection Wells	11/21/2017	11/21/2017	12/05/2017	11/14/2017
IL	UST	Underground Storage Tank Facility List	10/24/2017	10/25/2017	12/08/2017	10/25/2017
US	2020 COR ACTION	2020 Corrective Action Program List	04/22/2013	03/03/2015	03/09/2015	11/09/2017
US	BRS	Biennial Reporting System	12/31/2015	02/22/2017	09/28/2017	11/20/2017
US	COAL ASH DOE	Steam-Electric Plant Operation Data	12/31/2005	08/07/2009	10/22/2009	12/05/2017
US	COAL ASH EPA	Coal Combustion Residues Surface Impoundments List	07/01/2014	09/10/2014	10/20/2014	12/08/2017
US	CONSENT	Superfund (CERCLA) Consent Decrees	09/30/2017	11/10/2017	01/12/2018	01/04/2018
US	CORRACTS	Corrective Action Report	09/13/2017	09/26/2017	10/06/2017	12/26/2017
US	DEBRIS REGION 9	Torres Martinez Reservation Illegal Dump Site Locations	01/12/2009	05/07/2009	09/21/2009	10/20/2017
US	DOD	Department of Defense Sites	12/31/2005	11/10/2006	01/11/2007	10/13/2017
US	DOT OPS	Incident and Accident Data	07/31/2012	08/07/2012	09/18/2012	10/31/2017
US	Delisted NPL	National Priority List Deletions	12/11/2017	12/22/2017	01/05/2018	12/22/2017
US	EDR Hist Auto	EDR Exclusive Historical Auto Stations				
US	EDR Hist Cleaner	EDR Exclusive Historical Cleaners				
US	EDR MGP	EDR Proprietary Manufactured Gas Plants				

RECORDS SEARCHED / DATA CURRENCY TRACKING

St	Acronym	Full Name	Gov Date	Arvl Date	Active Date	Last FDR Contact
US	EPA WATCH LIST	EPA WATCH LIST	08/30/2013	03/21/2014	06/17/2014	11/06/2017
US	ERNS	Emergency Response Notification System	09/18/2017	09/21/2017	10/13/2017	01/04/2018
US	FEDERAL FACILITY	Federal Facility Site Information listing	11/07/2016	01/05/2017	04/07/2017	01/05/2018
US	FEDLAND	Federal and Indian Lands	12/31/2005	02/06/2006	01/11/2007	10/11/2017
US	FEMA UST	Underground Storage Tank Listing	05/15/2017	05/30/2017	10/13/2017	01/09/2018
US	FINDS	Facility Index System/Facility Registry System	07/23/2017	09/06/2017	09/15/2017	12/05/2017
US	FTTS	FIFRA/ TSCA Tracking System - FIFRA (Federal Insecticide, Fu	04/09/2009	04/16/2009	05/11/2009	08/18/2017
US	FTTS INSP	FIFRA/ TSCA Tracking System - FIFRA (Federal Insecticide, Fu	04/09/2009	04/16/2009	05/11/2009	08/18/2017
US	FUDS	Formerly Used Defense Sites	01/31/2015	07/08/2015	10/13/2015	11/22/2017
US	HIST FTTS	FIFRA/TSCA Tracking System Administrative Case Listing	10/19/2006	03/01/2007	04/10/2007	12/17/2007
US	HIST FTTS INSP	FIFRA/TSCA Tracking System Inspection & Enforcement Case Lis	10/19/2006	03/01/2007	04/10/2007	12/17/2008
US	HMIRS	Hazardous Materials Information Reporting System	09/21/2017	09/21/2017	10/13/2017	01/04/2018
US	ICIS	Integrated Compliance Information System	11/18/2016	11/23/2016	02/10/2017	01/09/2018
US	INDIAN LUST R1	Leaking Underground Storage Tanks on Indian Land	04/14/2017	07/27/2017	10/06/2017	10/27/2017
US	INDIAN LUST R10	Leaking Underground Storage Tanks on Indian Land	04/25/2017	11/07/2017	12/08/2017	11/07/2017
US	INDIAN LUST R4	Leaking Underground Storage Tanks on Indian Land	10/14/2016	01/27/2017	05/05/2017	10/27/2017
US	INDIAN LUST R5	Leaking Underground Storage Tanks on Indian Land	04/26/2017	07/27/2017	10/13/2017	10/27/2017
US	INDIAN LUST R6	Leaking Underground Storage Tanks on Indian Land	04/24/2017	07/27/2017	10/06/2017	10/27/2017
US	INDIAN LUST R7	Leaking Underground Storage Tanks on Indian Land	04/14/2017	07/27/2017	10/06/2017	10/27/2017
US	INDIAN LUST R8	Leaking Underground Storage Tanks on Indian Land	05/01/2017	07/27/2017	10/13/2017	10/27/2017
US	INDIAN LUST R9	Leaking Underground Storage Tanks on Indian Land	04/13/2017	07/27/2017	10/13/2017	10/27/2017
US	INDIAN ODI	Report on the Status of Open Dumps on Indian Lands	12/31/1998	12/03/2007	01/24/2008	10/30/2017
US	INDIAN RESERV	Indian Reservations	12/31/2014	07/14/2015	01/10/2017	01/09/2018
US	INDIAN UST R1	Underground Storage Tanks on Indian Land	04/14/2017	07/27/2017	10/06/2017	10/27/2017
US	INDIAN UST R10	Underground Storage Tanks on Indian Land	04/25/2017	07/27/2017	10/13/2017	10/27/2017
US	INDIAN UST R4	Underground Storage Tanks on Indian Land	10/14/2016	01/27/2017	05/05/2017	10/27/2017
US	INDIAN UST R5	Underground Storage Tanks on Indian Land	04/26/2017	07/27/2017	10/06/2017	10/27/2017
US	INDIAN UST R6	Underground Storage Tanks on Indian Land	04/24/2017	07/27/2017	12/08/2017	10/27/2017
US	INDIAN UST R7	Underground Storage Tanks on Indian Land	05/02/2017	07/27/2017	10/06/2017	10/27/2017
US	INDIAN UST R8	Underground Storage Tanks on Indian Land	05/01/2017	07/27/2017	10/13/2017	10/27/2017
US	INDIAN UST R9	Underground Storage Tanks on Indian Land	04/13/2017	07/27/2017	10/13/2017	10/27/2017
US	INDIAN VCP R1	Voluntary Cleanup Priority Listing	07/27/2015	09/29/2015	02/18/2016	12/20/2017
US	INDIAN VCP R7	Voluntary Cleanup Priority Lisiting	03/20/2008	04/22/2008	05/19/2008	04/20/2009
US	LEAD SMELTER 1	Lead Smelter Sites	10/10/2017	11/03/2017	12/15/2017	12/22/2017
US	LEAD SMELTER 2	Lead Smelter Sites	04/05/2001	10/27/2010	12/02/2010	12/02/2009
US	LIENS 2	CERCLA Lien Information	12/11/2017	12/22/2017	01/12/2018	12/22/2017
US	LUCIS	Land Use Control Information System	05/22/2017	06/13/2017	09/15/2017	11/08/2017
US	MLTS	Material Licensing Tracking System	08/30/2016	09/08/2016	10/21/2016	10/16/2017
US	NPL	National Priority List	12/11/2017	12/22/2017	01/05/2018	12/22/2017
US	NPL LIENS	Federal Superfund Liens	10/15/1991	02/02/1994	03/30/1994	08/15/2011
US	ODI	Open Dump Inventory	06/30/1985	08/09/2004	09/17/2004	06/09/2004
US	PADS	PCB Activity Database System	06/01/2017	06/09/2017	10/13/2017	01/12/2018
US	PCB TRANSFORMER	PCB Transformer Registration Database	05/24/2017	11/30/2017	12/15/2017	10/26/2017
US	PRP	Potentially Responsible Parties	10/25/2013	10/17/2014	10/20/2014	12/22/2017
US	Proposed NPL	Proposed National Priority List Sites	12/11/2017	12/22/2017	01/05/2018	12/22/2017
US	RAATS	RCRA Administrative Action Tracking System	04/17/1995	07/03/1995	08/07/1995	06/02/2008
US	RADINFO	Radiation Information Database	10/02/2017	10/05/2017	10/13/2017	01/04/2018

RECORDS SEARCHED / DATA CURRENCY TRACKING

St	Acronym	Full Name	Gov Date	Arvl. Date	Active Date	Last EDR Contact
US	RCRA NonGen / NLR	RCRA - Non Generators / No Longer Regulated	09/13/2017	09/26/2017	10/06/2017	12/26/2017
US	RCRA-CESQG	RCRA - Conditionally Exempt Small Quantity Generators	09/13/2017	09/26/2017	10/06/2017	12/26/2017
US	RCRA-LQG	RCRA - Large Quantity Generators	09/13/2017	09/26/2017	10/06/2017	12/26/2017
US	RCRA-SQG	RCRA - Small Quantity Generators	09/13/2017	09/26/2017	10/06/2017	12/26/2017
US	RCRA-TSDF	RCRA - Treatment, Storage and Disposal	09/13/2017	09/26/2017	10/06/2017	12/26/2017
US	RMP	Risk Management Plans	11/02/2017	11/17/2017	12/08/2017	10/23/2017
US	ROD	Records Of Decision	12/11/2017	12/22/2017	01/12/2018	12/22/2017
US	SCRD DRYCLEANERS	State Coalition for Remediation of Drycleaners Listing	01/01/2017	02/03/2017	04/07/2017	11/17/2017
US	SEMS	Superfund Enterprise Management System	12/11/2017	12/22/2017	01/12/2018	12/22/2017
US	SEMS-ARCHIVE	Superfund Enterprise Management System Archive	12/11/2017	12/22/2017	01/12/2018	12/22/2017
US	SSTS	Section 7 Tracking Systems	12/31/2009	12/10/2010	02/25/2011	10/27/2017
US	TRIS	Toxic Chemical Release Inventory System	12/31/2016	01/10/2018	01/12/2018	01/10/2018
US	TSCA	Toxic Substances Control Act	12/31/2016	06/21/2017	01/05/2018	12/22/2017
US	UMTRA	Uranium Mill Tailings Sites	06/23/2017	10/11/2017	11/03/2017	11/22/2017
US	US AIRS (AFS)	Aerometric Information Retrieval System Facility Subsystem (10/12/2016	10/26/2016	02/03/2017	09/26/2017
US	US AIRS MINOR	Air Facility System Data	10/12/2016	10/26/2016	02/03/2017	09/26/2017
US	US BROWNFIELDS	A Listing of Brownfields Sites	08/21/2017	09/20/2017	12/08/2017	12/19/2017
US	US CDL	Clandestine Drug Labs	07/13/2017	09/06/2017	10/06/2017	11/28/2017
US	US ENG CONTROLS	Engineering Controls Sites List	08/10/2017	08/30/2017	10/13/2017	11/27/2017
US	US FIN ASSUR	Financial Assurance Information	10/17/2017	11/01/2017	12/08/2017	12/26/2017
US	US HIST CDL	National Clandestine Laboratory Register	07/13/2017	09/06/2017	10/06/2017	11/28/2017
US	US INST CONTROL	Sites with Institutional Controls	08/10/2017	08/30/2017	10/13/2017	11/27/2017
US	US MINES	Mines Master Index File	10/29/2017	11/28/2017	01/12/2018	11/28/2017
US	US MINES 2	Ferrous and Nonferrous Metal Mines Database Listing	12/05/2005	02/29/2008	04/18/2008	12/01/2017
US	US MINES 3	Active Mines & Mineral Plants Database Listing	04/14/2011	06/08/2011	09/13/2011	12/01/2017

STREET AND ADDRESS INFORMATION

© 2010 Tele Atlas North America, Inc. All rights reserved. This material is proprietary and the subject of copyright protection and other intellectual property rights owned by or licensed to Tele Atlas North America, Inc. The use of this material is subject to the terms of a license agreement. You will be held liable for any unauthorized copying or disclosure of this material.

Database Descriptions

NPL: NPL National Priorities List (Superfund). The NPL is a subset of CERCLIS and identifies over 1,200 sites for priority cleanup under the Superfund Program. NPL sites may encompass relatively large areas. As such, EDR provides polygon coverage for over 1,000 NPL site boundaries produced by EPA's Environmental Photographic Interpretation Center (EPIC) and regional EPA offices. NPL - National Priority List Proposed NPL - Proposed National Priority List Sites. NPL LIENS - Federal Superfund Liens.

NPL Delisted: Delisted NPL The National Oil and Hazardous Substances Pollution Contingency Plan (NCP) establishes the criteria that the EPA uses to delete sites from the NPL. In accordance with 40 CFR 300.425.(e), sites may be deleted from the NPL where no further response is appropriate. Delisted NPL - National Priority List Deletions

CERCLIS: FEDERAL FACILITY A listing of National Priority List (NPL) and Base Realignment and Closure (BRAC) sites found in the Comprehensive Environmental Response, Compensation and Liability Information System (CERCLIS) Database where EPA Federal Facilities Restoration and Reuse Office is involved in cleanup activities. FEDERAL FACILITY - Federal Facility Site Information listing SEMS - Superfund Enterprise Management System.

NFRAP: SEMS-ARCHIVE SEMS-ARCHIVE (Superfund Enterprise Management System Archive) tracks sites that have no further interest under the Federal Superfund Program based on available information. The list was formerly known as the CERCLIS-NFRAP, renamed to SEMS ARCHIVE by the EPA in 2015. EPA may perform a minimal level of assessment work at a site while it is archived if site conditions change and/or new information becomes available. Archived sites have been removed and archived from the inventory of SEMS sites. Archived status indicates that, to the best of EPA's knowledge, assessment at a site has been completed and that EPA has determined no further steps will be taken to list the site on the National Priorities List (NPL), unless information indicates this decision was not appropriate or other considerations require a recommendation for listing at a later time. The decision does not necessarily mean that there is no hazard associated with a given site; it only means that, based upon available information, the location is not judged to be potential NPL site. SEMS-ARCHIVE - Superfund Enterprise Management System Archive

RCRA COR ACT: CORRACTS CORRACTS identifies hazardous waste handlers with RCRA corrective action activity. CORRACTS - Corrective Action Report

RCRA TSD: RCRA-TSDF RCRAInfo is EPA's comprehensive information system, providing access to data supporting the Resource Conservation and Recovery Act (RCRA) of 1976 and the Hazardous and Solid Waste Amendments (HSWA) of 1984. The database includes selective information on sites which generate, transport, store, treat and/or dispose of hazardous waste as defined by the Resource Conservation and Recovery Act (RCRA). Transporters are individuals or entities that move hazardous waste from the generator offsite to a facility that can recycle, treat, store, or dispose of the waste. TSDFs treat, store, or dispose of the waste. RCRA-TSDF - RCRA - Treatment, Storage and Disposal

RCRA GEN: RCRA-LQG RCRAInfo is EPA's comprehensive information system, providing access to data supporting the Resource Conservation and Recovery Act (RCRA) of 1976 and the Hazardous and Solid Waste Amendments (HSWA) of 1984. The database includes selective information on sites which generate, transport, store, treat and/or dispose of hazardous waste as defined by the Resource Conservation and Recovery Act (RCRA). Large quantity generators (LQGs) generate over 1,000 kilograms (kg) of hazardous waste, or over 1 kg of acutely hazardous waste per month. RCRA-LQG - RCRA - Large Quantity Generators RCRA-SQG - RCRA - Small Quantity Generators. RCRA-CESQG - RCRA - Conditionally Exempt Small Quantity Generators.

Federal IC / EC: LUCIS LUCIS contains records of land use control information pertaining to the former Navy Base Realignment and Closure properties. LUCIS - Land Use Control Information System US ENG CONTROLS - Engineering Controls Sites List. US INST CONTROL - Sites with Institutional Controls.

ERNS: ERNS Emergency Response Notification System. ERNS records and stores information on reported releases of oil and hazardous substances. ERNS - Emergency Response Notification System

Database Descriptions

State/Tribal CERCLIS: SSU The State Response Action Program database identifies the status of all sites under the responsibility of the Illinois EPA's State Sites Unit. SSU - State Sites Unit Listing

State/Tribal SWL: SWF/LF LF WMRC - Waste Management & Research Center Landfill Database. CCDD - Clean Construction or Demolition Debris. Solid Waste Facilities/Landfill Sites. SWF/LF type records typically contain an inventory of solid waste disposal facilities or landfills in a particular state. Depending on the state, these may be active or inactive facilities or open dumps that failed to meet RCRA Subtitle D Section 4004 criteria for solid waste landfills or disposal sites. CCDD - Available Disposal for Solid Waste in Illinois - Solid Waste Landfills Subject to State Surcharge LF SPECIAL WASTE - Special Waste Site List. IL NIPC - Solid Waste Landfill Inventory.

State/Tribal LTANKS: LUST Leaking Underground Storage Tank Incident Reports. LUST records contain an inventory of reported leaking underground storage tank incidents. Not all states maintain these records, and the information stored varies by state. LUST - Leaking Underground Storage Tank Sites INDIAN LUST R6 - Leaking Underground Storage Tanks on Indian Land. INDIAN LUST R7 - Leaking Underground Storage Tanks on Indian Land. INDIAN LUST R8 - Leaking Underground Storage Tanks on Indian Land. INDIAN LUST R4 - Leaking Underground Storage Tanks on Indian Land. INDIAN LUST R9 - Leaking Underground Storage Tanks on Indian Land. INDIAN LUST R10 - Leaking Underground Storage Tanks on Indian Land. INDIAN LUST R5 - Leaking Underground Storage Tanks on Indian Land. INDIAN LUST R1 - Leaking Underground Storage Tanks on Indian Land. LUST TRUST - Underground Storage Tank Fund Payment Priority List.

State/Tribal Tanks: FEMA UST A listing of all FEMA owned underground storage tanks. FEMA UST - Underground Storage Tank Listing UST - Underground Storage Tank Facility List. AST - Above Ground Storage Tanks. INDIAN UST R4 - Underground Storage Tanks on Indian Land. INDIAN UST R5 - Underground Storage Tanks on Indian Land. INDIAN UST R9 - Underground Storage Tanks on Indian Land. INDIAN UST R8 - Underground Storage Tanks on Indian Land. INDIAN UST R10 - Underground Storage Tanks on Indian Land. INDIAN UST R7 - Underground Storage Tanks on Indian Land. INDIAN UST R1 - Underground Storage Tanks on Indian Land. INDIAN UST R6 - Underground Storage Tanks on Indian Land.

State/Tribal IC / EC: ENG CONTROLS Sites using of engineered barriers (e.g., asphalt or concrete paving). ENG CONTROLS - Sites with Engineering Controls Inst Control - Institutional Controls.

State/Tribal VCP: INDIAN VCP R1 SRP - Site Remediation Program Database. INDIAN VCP R7 - Voluntary Cleanup Priority Listing. A listing of voluntary cleanup priority sites located on Indian Land located in Region 7. INDIAN VCP R7 - Voluntary Cleanup Priority Listing

ST/Tribal Brownfields: BROWNFIELDS The Illinois Municipal Brownfields Redevelopment Grant Program (MBRGP) offers grants worth a maximum of \$240,000 each to municipalities to assist in site investigation activities, development of cleanup objectives, and performance of cleanup activities. Brownfields are abandoned or underused industrial and/or commercial properties that are contaminated (or thought to be contaminated) and have an active potential for redevelopment. BROWNFIELDS - Municipal Brownfields Redevelopment Grant Program Project Descriptions BROWNFIELDS - Redevelopment Assessment Database.

US Brownfields: US BROWNFIELDS Brownfields are real property, the expansion, redevelopment, or reuse of which may be complicated by the presence or potential presence of a hazardous substance, pollutant, or contaminant. Cleaning up and reinvesting in these properties takes development pressures off of undeveloped, open land, and both improves and protects the environment. Assessment, Cleanup and Redevelopment Exchange System (ACRES) stores information reported by EPA Brownfields grant recipients on brownfields properties assessed or cleaned up with grant funding as well as information on Targeted Brownfields Assessments performed by EPA Regions. A listing of ACRES Brownfield sites is obtained from Cleanups in My Community. Cleanups in My Community provides information on Brownfields properties for which information is reported back to EPA, as well as areas served by Brownfields grant programs. US BROWNFIELDS - A Listing of Brownfields Sites

Other SWF: INDIAN ODI Location of open dumps on Indian land. INDIAN ODI - Report on the Status of Open Dumps on Indian Lands DEBRIS REGION 9 - Torres Martinez Reservation Illegal Dump Site Locations. ODI - Open Dump Inventory.

Database Descriptions

Other Haz Sites: US HIST CDL A listing of clandestine drug lab locations that have been removed from the DEAs National Clandestine Laboratory Register. US HIST CDL - National Clandestine Laboratory Register CDL - Meth Drug Lab Site Listing. US CDL - Clandestine Drug Labs.

Local Land Records: LIENS 2 A Federal CERCLA ('Superfund') lien can exist by operation of law at any site or property at which EPA has spent Superfund monies. These monies are spent to investigate and address releases and threatened releases of contamination. CERCLIS provides information as to the identity of these sites and properties. LIENS 2 - CERCLA Lien Information

Spills: HMIRS Hazardous Materials Incident Report System. HMIRS contains hazardous material spill incidents reported to DOT. HMIRS - Hazardous Materials Information Reporting System SPILLS - State spills. IEMA SPILLS - Illinois Emergency Management Agency Spills. SPILLS 90 - SPILLS90 data from FirstSearch.

Other: RCRA NonGen / NLR RCRAInfo is EPA's comprehensive information system, providing access to data supporting the Resource Conservation and Recovery Act (RCRA) of 1976 and the Hazardous and Solid Waste Amendments (HSWA) of 1984. The database includes selective information on sites which generate, transport, store, treat and/or dispose of hazardous waste as defined by the Resource Conservation and Recovery Act (RCRA). Non-Generators do not presently generate hazardous waste. RCRA NonGen / NLR - RCRA - Non Generators / No Longer Regulated FUDS - Formerly Used Defense Sites. DOD - Department of Defense Sites. FEDLAND - Federal and Indian Lands. SCRDRYCLEANERS - State Coalition for Remediation of Drycleaners Listing. US FIN ASSUR - Financial Assurance Information. EPA WATCH LIST - EPA WATCH LIST. 2020 COR ACTION - 2020 Corrective Action Program List. TSCA - Toxic Substances Control Act. TRIS - Toxic Chemical Release Inventory System. SSTS - Section 7 Tracking Systems. ROD - Records Of Decision. RMP - Risk Management Plans. RAATS - RCRA Administrative Action Tracking System. PRP - Potentially Responsible Parties. PADS - PCB Activity Database System. ICIS - Integrated Compliance Information System. FTTS - FIFRA/ TSCA Tracking System - FIFRA (Federal Insecticide, Fungicide, & Rodenticide Act)/TSCA (Toxic Substances Control Act). FTTS INSP - FIFRA/ TSCA Tracking System - FIFRA (Federal Insecticide, Fungicide, & Rodenticide Act)/TSCA (Toxic Substances Control Act). MLTS - Material Licensing Tracking System. COAL ASH DOE - Steam-Electric Plant Operation Data. COAL ASH EPA - Coal Combustion Residues Surface Impoundments List. PCB TRANSFORMER - PCB Transformer Registration Database. RADINFO - Radiation Information Database. HIST FTTS - FIFRA/TSCA Tracking System Administrative Case Listing. HIST FTTS INSP - FIFRA/TSCA Tracking System Inspection & Enforcement Case Listing. DOT OPS - Incident and Accident Data. CONSENT - Superfund (CERCLA) Consent Decrees. BRS - Biennial Reporting System. INDIAN RESERV 2 - Indian Reservations. UMTRA - Uranium Mill Tailings Sites. LEAD SMELTER 1 - Lead Smelter Sites. LEAD SMELTER 2 - Lead Smelter Sites. US AIRS (AFS) - Aerometric Information Retrieval System Facility Subsystem (AFS). US AIRS MINOR - Air Facility System Data. US MINES - Mines Master Index File. US MINES 2 - Ferrous and Nonferrous Metal Mines Database Listing. US MINES 3 - Active Mines & Mineral Plants Database Listing. FINDS - Facility Index System/Facility Registry System. AIRS - Air Inventory Listing. BOL - Bureau of Land Inventory Database. CHICAGO ENV - Environmental Records Dataset. COAL ASH - Coal Ash Site Listing. DRYCLEANERS - Illinois Licensed Drycleaners. Financial Assurance - Financial Assurance Information Listing. HWAR - Hazard Waste Annual Report. IMPDMENT - Surface Impoundment Inventory. NPDES - A Listing of Active Permits. PIMW - Potentially Infectious Medical Waste. TIER 2 - Tier 2 Information Listing. UIC - Underground Injection Wells.

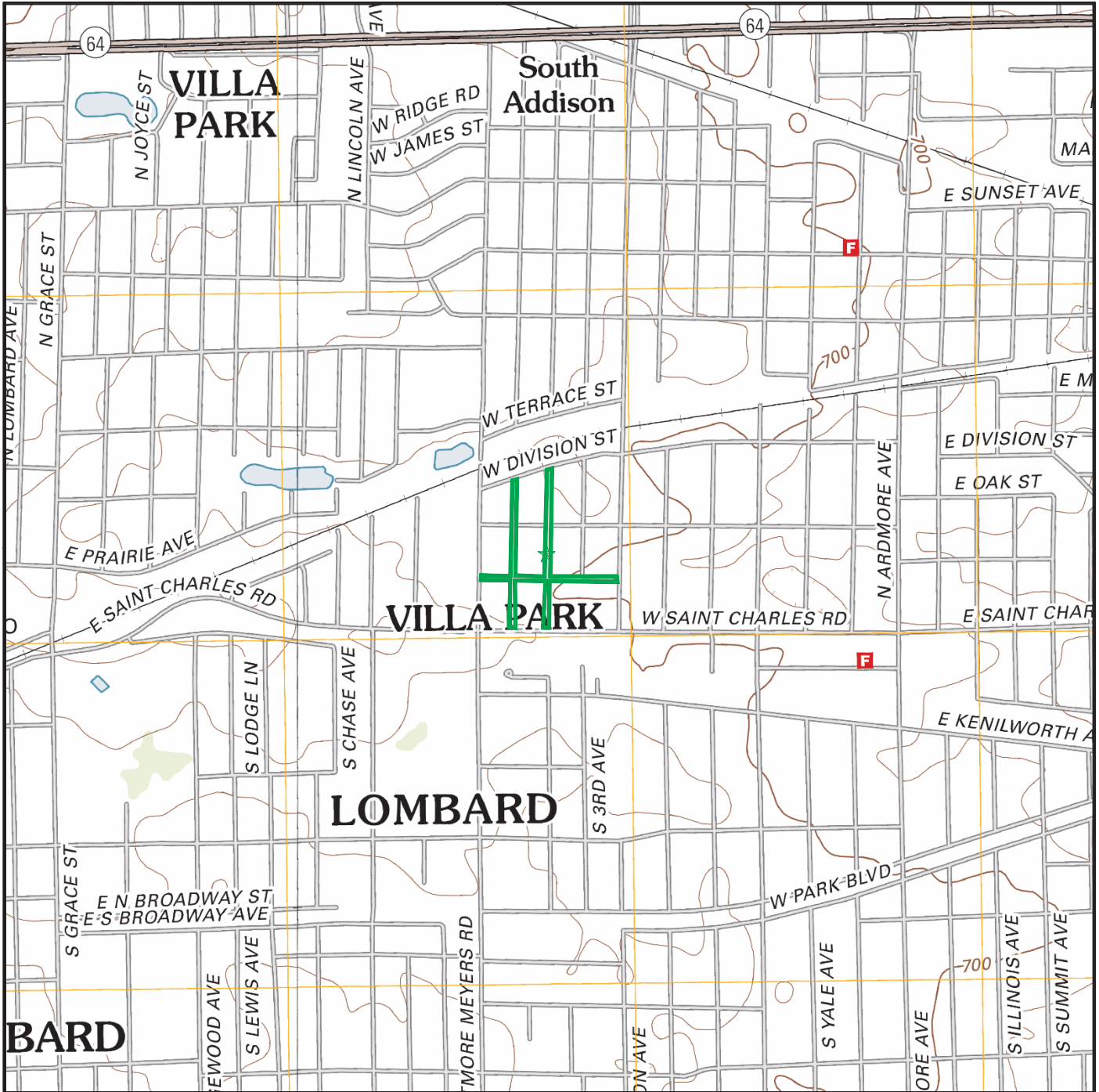
EDR Exclusive: EDR has searched selected national collections of business directories and has collected listings of potential gas station/filling station/service station sites that were available to EDR researchers. EDR's review was limited to those categories of sources that might, in EDR's opinion, include gas station/filling station/service station establishments. The categories reviewed included, but were not limited to gas, gas station, gasoline station, filling station, auto, automobile repair, auto service station, service station, etc. This database falls within a category of information EDR classifies as "High Risk Historical Records", or HRHR. EDR's HRHR effort presents unique and sometimes proprietary data about past sites and operations that typically create environmental concerns, but may not show up in current government records searches. EDR has searched selected national collections of business directories and has collected listings of potential dry cleaner sites that were available to EDR researchers. EDR's review was limited to those categories of sources that might, in EDR's opinion, include dry cleaning establishments. The categories reviewed included, but were not limited to dry cleaners, cleaners, laundry, laundromat, cleaning/laundry, wash & dry etc. This database falls within a category of information EDR classifies as "High Risk Historical Records", or HRHR. EDR's HRHR effort presents unique and sometimes proprietary data about past sites and operations that typically create environmental concerns, but may not show up in current government records searches. UIC - EDR Exclusive Historical Cleaners EDR MGP - EDR Proprietary Manufactured Gas Plants. EDR Hist Auto - EDR Exclusive Historical Auto Stations. EDR Hist Cleaner - EDR Exclusive Historical Cleaners.

Database Descriptions

Exclusive Recovered Govt. Archives: RGA HWS The EDR Recovered Government Archive State Hazardous Waste database provides a list of SHWS incidents derived from historical databases and includes many records that no longer appear in current government lists. Compiled from Records formerly available from the Department of Natural Resources in Illinois. RGA HWS - Recovered Government Archive State Hazardous Waste Facilities List RGA LF - Recovered Government Archive Solid Waste Facilities List. RGA LUST - Recovered Government Archive Leaking Underground Storage Tank.

USGS 7.5 Minute Topographic Map

HOLLY COURT AREA VILLA PARK, IL 60181



Map Image Position: TP
Map Reference Code & Name: 5681446 Elmhurst
Map State(s): IL
Version Date: 2012
Map Image Position: NW
Map Reference Code & Name: 5680807 Lombard
Map State(s): IL
Version Date: 2012



TESTING SERVICE CORPORATION

GENERAL CONDITIONS ENVIRONMENTAL SERVICES

1. PARTIES AND SCOPE OF WORK: "This Agreement" consists of Testing Service Corporation's ("TSC") proposal, TSC's Schedule of Fees and Services, client's written acceptance thereof, if accepted by TSC, and these General Conditions. The terms contained in these General Conditions are intended to prevail over any conflicting terms in this Agreement. "Client" refers to the person or entity ordering the work to be done or professional services to be rendered by TSC (except where distinction is necessary, either work or professional services are referred to as "services" herein). If Client is ordering the services on behalf of another, Client represents and warrants that Client is the duly authorized agent of said party for the purpose of ordering and directing said services, and in such case the term "Client" shall also include the principal for whom the services are being performed. Prices quoted and charged by TSC for its services are predicated on the conditions and the allocations of risks and obligations expressed in these General Conditions. Unless otherwise stated in writing, Client assumes sole responsibility for determining whether the quantity and the nature of the services ordered by Client are adequate and sufficient for client's intended purpose. Client shall communicate these General Conditions to each and every third party to whom the Client transmits any report prepared by TSC. Unless otherwise expressly assumed in writing, TSC shall have no duty to any third party, and in no event shall TSC have any duty or obligation other than those duties and obligations expressly set forth in this Agreement. Ordering services from TSC shall constitute acceptance of TSC's proposal and these General Conditions.

JTM

2. HAZARDOUS SUBSTANCES: TSC's professional services shall include limited visual observation, laboratory analyses or physical testing for the purpose of detection, quantification or identification of the extent, if any, of the presence of hazardous substances, materials or waste, petroleum products, asbestos-containing materials or lead based paint as specifically set forth in TSC's proposal. Hazardous materials, substances or waste (all cumulatively referred to herein as "hazardous substances") include those defined as such in the Comprehensive Environmental Response, Compensation and Liability Act of 1980, as amended, 42 U.S.C. § 9601 et seq., ("CERCLA"), the Resource Conservation Recovery Act, 42 U.S.C. § 6901 et seq., as amended, ("RCRA") or by a state or Federal Environmental Protection Agency ("EPA"), including but not limited to §§ 3.14 - 3.15 of the Illinois Environmental Protection Act, 415 ILCS 5/3.14 and 3.15 (West, 1994). "Contaminants" as used herein shall refer to hazardous substances, asbestos-containing materials, petroleum products, lead based paint and the like. "Polluted" as used herein shall mean containing contaminants. Unless specifically set forth in TSC's proposal, nothing contained in this agreement shall, however, be construed or interpreted as requiring TSC to assume the status of a generator, transporter,

treater, storer, as those terms appear within RCRA or within any Federal or state statute or regulation. Client assumes full responsibility of compliance with CERCLA, RCRA and any other Federal or state statute or regulation governing the generation, handling, storage, transportation, treatment and disposal of contaminants or other refuse.

3. SCHEDULING OF SERVICES: The services set forth in this Agreement will be accomplished in a timely and workmanlike manner. If TSC is required to delay any part of its services to accommodate the requests or requirements of Client, regulatory agencies, or third parties, or due to any cause beyond its reasonable control, Client agrees to pay such additional charges, if any, as may be applicable.

4. ACCESS TO SITE: Client will arrange and provide access to each site upon which it will be necessary for TSC to perform its services pursuant to this agreement. In the event services are required on any site not owned by Client, Client represents and warrants to TSC that Client has obtained all necessary permissions for TSC to enter upon the site and conduct its services. Client shall, upon request, provide TSC with evidence of such permission, as well as acceptance of the other terms and conditions set forth herein by the owner(s) and tenant(s), if applicable, of such site(s) in form acceptable to TSC. Client acknowledges that it is not TSC's responsibility to notify any such property owner or tenant of the discovery of actual or suspected contaminants. Client further recognizes that knowledge of such suspected or actual condition may result in a reduction in a property's value and may provide incentive to owners of properties affected to initiate legal action against Client and/or others. Any work performed by TSC with respect to obtaining permission to enter upon and perform professional services on the lands of others as well as any work performed by TSC pursuant to this agreement, shall be deemed as being done on behalf of Client, and Client agrees to assume all risks thereof. TSC shall take reasonable measures and precautions to minimize damage to each site and any improvements thereon resulting from its work and the use of its equipment; however, TSC has not included in its fee the cost of restoration of damage that may occur. If Client or the possessor of any interest in any site desires or requires TSC to restore the site to its former condition, upon written request from Client, TSC will perform such additional work as is necessary to do so, and Client agrees to pay TSC the costs thereof plus TSC's normal mark up for overhead and profit.

5. CLIENT'S DUTY TO NOTIFY TSC: Client represents and warrants that Client has advised TSC of any known or suspected contaminants, utility lines and underground structures at any site at which TSC is to perform services under this agreement. Client agrees to defend, indemnify and save TSC harmless from all claims, suits, losses, costs and expenses,

JTM

including reasonable attorneys' fees as a result of personal injury, death or property damage occurring with respect to TSC's performance of its services and resulting to or caused by contact with sub-surface or latent objects, structures, lines or conduits where the actual or potential presence and location thereof was not revealed to TSC by Client. In the event that TSC's undertaking includes contacting a public utility locating agency, its responsibility shall not extend to warranty the accuracy of the information so obtained.

6. DISCOVERY OF UNANTICIPATED CONTAMINANTS: The discovery of certain contaminants may make it necessary for TSC to take immediate measures to protect health and safety. TSC agrees to notify Client as soon as practically possible should such contaminants be suspected or discovered. Client agrees to reimburse TSC for the reasonable cost of implementing such measures under the circumstances.

7. LIMITATIONS OF PROCEDURES, EQUIPMENT AND TESTS: Information obtained from borings, observations, and analyses of sample materials shall be reported in formats considered appropriate by TSC unless directed otherwise by Client. Such information is considered evidence with respect to the detection, quantification and identification of contaminants, but any inference or conclusion based thereon is, necessarily, an opinion also based on professional judgment and shall not be construed as a representation of fact. Subsurface conditions may not be uniform throughout an entire site. The presence and extent of contaminants as well as the levels of groundwater may fluctuate within the site due to climatic and other variations and, unless thorough sampling and testing are conducted over an extended period of time, contaminants contained within the site may escape detection. A site at which contaminants are not found to exist, or at the time of inspection do not, in fact, exist, may later, due to intervening causes, such as natural groundwater flows or human activities, become polluted. There is a risk that sampling techniques may themselves result in pollution of certain sub-surface areas such as when a probe or boring device moves through an area containing contaminants linking it to an aquifer, underground stream or other hydrous body not previously polluted. Because the risks set forth in this paragraph are unavoidable and because the sampling techniques to be employed are a necessary aspect of TSC's work on client's behalf, Client agrees to assume these risks.

8. SOIL AND SAMPLE DISPOSAL: Unless otherwise agreed in writing, soils known at the time to be polluted will be left on the site for proper disposal by Client; and samples removed by TSC to its laboratory, upon completion of testing, will be disposed by TSC in an approved manner or returned to the site for disposal by others.

9. MONITORING: If TSC is retained by Client to provide a site representative for the purpose of monitoring portions of site cleanup or other field activities, TSC will report its observations and test results as more specifically set forth elsewhere in this agreement. In such cases, TSC's services shall not include (i) determining or implementing the means, methods, techniques or procedures of work done by the contractor(s) being monitored; (ii) evaluating, reporting or affecting job conditions concerning health, safety or welfare; (iii) the authority to accept or reject work or to in any manner supervise the work of any contractor. TSC's services or failure to perform same shall not in any way operate to excuse any contractor from the performance of its work in accordance with its contract. "Contractor" as used herein shall include subcontractors, suppliers, architects, engineers and project managers.

10. RECOMMENDATIONS: If TSC's services include making recommendations for further exploration, clean-up or remediation of a site or the improvements thereon, Client shall cause all tests and inspections of the site and work to be timely and properly performed in accordance with the plans, specifications, contract documents, and TSC's recommendations. No claims for loss, damage or injury shall be brought against TSC unless all tests and inspections have been so performed and unless TSC's recommendations have been rigorously followed.

11. CLEAN UP: If TSC is retained by Client to physically perform the work of clean up of a site through its own forces or those of subcontractors, Client shall obtain all necessary permits and generator identification numbers. In such cases Client agrees to defend, indemnify and save TSC harmless from all claims, suits, losses, costs and expenses, including reasonable attorneys' fees as a result of personal injury, death or property damage occurring with respect to TSC's performance of its services and resulting to or caused by the generation, transportation, treatment, storage or disposal of contaminants, except to the extent of the negligent performance by TSC of the duties undertaken by TSC, if any.

12. TERMINATION: This agreement may be terminated by either party upon seven (7) day's prior written notice. In the event of termination, TSC shall be compensated by Client for all services performed up to and including the termination date, including reimbursable expenses. In the event that TSC has agreed to provide clean up services pursuant to paragraph 10 of this Agreement, TSC shall be entitled to recover anticipated profits, in the event of termination.

13. PAYMENT: Client shall be invoiced periodically for services performed. ~~Client agrees to pay each invoice within thirty (30) days of its receipt. Client further agrees to pay interest on all amounts invoiced and not paid or objected to in writing for valid cause within sixty (60) days at the rate of twelve (12%) per annum (or the~~

~~maximum interest rate permitted by applicable law, whichever is the lesser) until paid and TSC's costs of collection of such accounts, including court costs and reasonable attorney's fees.~~

14. WARRANTY: TSC's professional services will be performed, its findings obtained and its reports prepared in accordance with this Agreement and with generally accepted principles and practices. In performing its professional services, TSC will use that degree of care and skill ordinarily exercised under similar circumstances by members of its profession. In performing physical work in pursuit of its professional services, TSC will use that degree of care and skill ordinarily used under similar circumstances. This warranty is in lieu of all other warranties or representations, either express or implied. Statements made in TSC reports are opinions based upon engineering judgment and are not to be construed as representations of fact.

~~Should TSC or any of its employees be found to have been negligent in performing professional services or to have made and breached any express or implied warranty, representation or contract, Client, all parties claiming through Client and all parties claiming to have in any way relied upon TSC's services or work agree that the maximum aggregate amount of damages for which TSC, its officers, employees and agents shall be liable is limited to \$50,000 or the total amount of the fee paid to TSC for its services performed with respect to the project, whichever amount is greater.~~

~~In the event Client is unwilling or unable to limit the damages for which TSC may be liable in accordance with the provisions set forth in the preceding paragraph, upon written request of Client received within five days of client's acceptance of TSC's proposal together with payment of an additional fee in the amount of 5% of TSC's estimated cost for its services (to be adjusted to 5% of the amount actually billed by TSC for its services on the project at time of completion), the limit damages shall be increased to \$500,000 or the amount of TSC's fee, whichever is the greater. This charge is not to be construed as being a charge for insurance of any type, but is increased consideration for the exposure to an award of greater damages.~~

15. INDEMNITY: Subject to the provisions set forth herein, TSC and Client hereby agree to indemnify and hold harmless each other and their respective shareholders, directors, officers, partners, employees, agents, subsidiaries and division (and each of their heirs, successors, and assigns) from any and all claims, demands, liabilities, suits, causes of action, judgments, costs and expenses, including reasonable attorneys' fees, arising, or allegedly arising, from personal injury, including death, property damage, including loss of use thereof, due in any manner to the negligence of either of them or their agents or employees or independent contractors. In the event both TSC and Client are found

to be negligent or at fault, then any liability shall be apportioned between them pursuant to their pro rata share of negligence or fault. TSC and Client further agree that their liability to any third party shall, to the extent permitted by law, be several and not joint. The liability of TSC under this provision shall not exceed the policy limits of insurance carried by TSC. Neither TSC nor Client shall be bound under this indemnity agreement to liability determined in a proceeding in which it did not participate represented by its own independent counsel. The indemnities provided hereunder shall not terminate upon the termination or expiration of this Agreement, but may be modified to the extent of any waiver of subrogation agreed to by TSC and paid for by Client.

16. SUBPOENAS: TSC's employees shall not be retained as expert witnesses except by separate, written agreement. Client agrees to pay TSC pursuant to TSC's then current fee schedule for any TSC employee(s) subpoenaed by any party as an occurrence witness as a result of TSC's services.

17. OTHER AGREEMENTS: TSC shall not be bound by any provision or agreement (i) requiring or providing for arbitration of disputes or controversies arising out of this Agreement, (ii) wherein TSC waives any rights to a mechanics lien or (iii) that conditions TSC's right to receive payment for its services upon payment to Client by any third party. These General Conditions are notice, where required, that TSC shall file a lien whenever necessary to collect past due amounts. This Agreement contains the entire understanding between the parties. Unless expressly accepted by TSC in writing prior to delivery of TSC's services, Client shall not add any conditions or impose conditions which are in conflict with those contained herein, and no such additional or conflicting terms shall be binding upon TSC. The unenforceability or invalidity of any provision or provisions shall not render any other provision or provisions unenforceable or invalid. This Agreement shall be construed and enforced in accordance with the laws of the State of Illinois. In the event of a dispute arising out of or relating to the performance of this Agreement, the breach thereof or TSC's services, the parties agree to try in good faith to settle the dispute by mediation under the Construction Industry Mediation Rules of the American Arbitration Association as a condition precedent to filing any demand for arbitration, or any petition or complaint with any court. Should litigation be necessary, the parties consent to jurisdiction and venue in an appropriate Illinois State Court in and for the County of DuPage, Wheaton, Illinois or the Federal District Court for the Northern District of Illinois. Paragraph headings are for convenience only and shall not be construed as limiting the meaning of the provisions contained in these General Conditions.